GROUNDWATER LEVELS
in the
NORTHERN HIGH PLAINS
DESIGNATED GROUND WATER BASIN
2016

by
Andrew Flor

COLORADO
Division of Water Resources
Department of Natural Resources

John W. Hickenlooper
Governor

Robert W. Randall
Interim Executive Director

Dick Wolfe
State Engineer

Matthew A. Sares
Project Manager

GROUNDWATER LEVELS IN THE NORTHERN HIGH PLAINS DESIGNATED BASIN 2016

This report contains the basic groundwater level data collected from wells in the Northern High Plains Designated Ground Water Basin during the winter of 2015-2016. Data were collected in cooperation with the Marks Butte, Frenchman, Sand Hills, Central Yuma, W-Y, Arikaree, and Plains Ground Water Management Districts, as well as with local well owners. This data collection effort is part of a statewide groundwater-level monitoring program funded by Senate Bill 200 (1987 legislative session). That legislation authorized the Office of the State Engineer to establish and maintain a water-level monitoring network throughout the state to obtain information on groundwater conditions, to evaluate groundwater trends and to manage the groundwater resources of the state.

During the winter of 2015-2016, a total of 623 wells were measured. Wells which have gone dry, are inaccessible, have been plugged, or are otherwise unusable, are removed from the network and replaced where feasible. The wells in this report are listed first by the management district in which they lie (or county if outside of a management district) then by well name. Tabular data are presented for each well for the previous ten years. Graphical data show the entire period of record for each well. Analyses of changes in the water level in the aquifer are based on single point comparisons and may be complicated by unknown pumping schedules or other site-specific hydrologic factors.

The report also contains data from wells, which are part of this monitoring effort, but for which measurements were not available in 2016. The map titled "Monitoring Well Locations" shows the location of these wells in addition to those that were measured in 2016. Wells lacking measurements for the past 10 years have been removed from the monitoring program and are no longer included in this publication, though the data are retained in the Division of Water Resources HydroBase database. To provide a broader perspective of long-term water level trends we have also recorded the initial static water level when the well was constructed, if reported.

Table 1 summarizes some of the statistics gleaned from the data and is organized by management district or county. This information includes the range of water levels recorded and the average change in water levels of all wells in the district on a one, five, and ten year interval. It should be remembered that this value is an average change in water level over all of the wells within the district, which may not be truly representative of the district as a whole. Unfortunately, East Cheyenne Ground Water Management District was unable to measure groundwater levels during the winter of 2015-2016.

On average, the water levels were relatively similar to 2015, with declines of 1.2 feet or less. Since 2015, water levels rose, on average, in the Plains, Sand Hills, and W-Y Management Districts as well as in Prowers County. The long-term 10-year water level comparisons show a declining trend that ranges from approximately -2 to -10 feet, with the exception of Kiowa County where average water levels have actually increased by over 3 feet for that time period and W-Y Management District where average water levels increased by over 5 feet.

We have included color-coded maps showing the change in water levels for a one (2015-2016), five (2011-2016), and ten (2006-2016) year period. This year the maps include all wells within the monitoring program with data for the selected time period. The changes, both positive and negative are displayed by color in accordance with the map key.

Copies of this report can be purchased from the Office of the State Engineer, Records Section, 1313 Sherman St., Room 821, Denver, CO 80203, (303) 866-3581.

An electronic copy of this report, in Adobe PDF format, is available on the Division of Water Resources website:
http://water.state.co.us/groundwater/Levels/Pages/HydroGeo.aspx.

Additionally, all groundwater level data may be accessed and exported using the tools available on the Colorado Decision Support System website:
http://cdss.state.co.us/onlineTools/Pages/GroundWaterWaterLevels.aspx

and the Colorado Information Marketplace HydroBase Bulk Data Exporter:
https://data.colorado.gov/Information-Sharing/DWR-Well-Water-Level/hfwh-wsgi

or the Colorado Decision Support System MapViewer
http://water.state.co.us/DataMaps/GISandMaps/MapViewer/Pages/FAQ.aspx

If you have any questions regarding groundwater and the information in this report, please contact the Groundwater Information Desk at (303) 866-3587.

Table 1
Northern High Plains Designated Ground Water Basin
Water Level Statistics

DISTRICT	# of Wells in Statistics	2016 Range of Water Levels (ft)	Δ 1 year 2015-2016	Δ 5 year 2011-2016	Δ 10 year 2006-2016
MARKS BUTTE	6	193 - 275	0	-2.52	-6.7
FRENCHMAN	64	44 - 276	-1.2	-4.31	-8.47
SAND HILLS	48	24 - 196	0.33	-3.56	-7.98
CENTRAL YUMA	59	37 - 228	-0.93	-3.72	-7.55
WASH. COUNTY	24	18 - 223	-0.2	-2.19	-2.39
W-Y	86	27 - 277	3.04	-0.69	5.09
ARIKAREE	124	9 - 264	-0.38	-6.73	-8.49
PLAINS	188	43 - 259	1.6	-3.88	-5.73
EAST CHEYENNE	N/A	N/A	N/A	N/A	N/A
KIOWA COUNTY	14	23 - 273	-0.17	0.84	3.86
PROWERS COUNTY	10	72 - 151	3.37	-1.57	-2.05

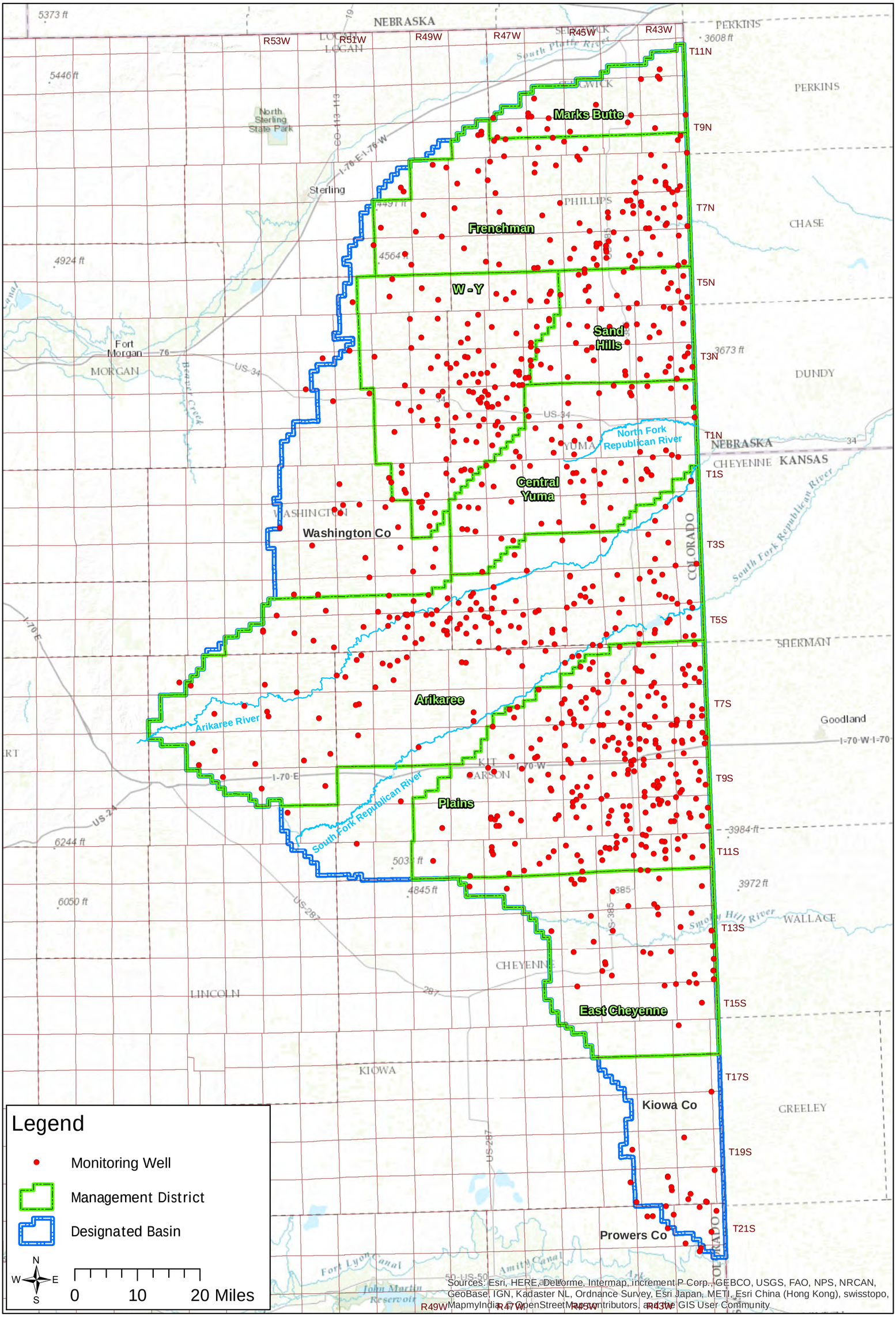

COLORADO
Division of Water Resources
Department of Natural Resources

State of Colorado -- Division of Water Resources

Northern High Plains Designated Ground Water Basin Monitoring Well Locations

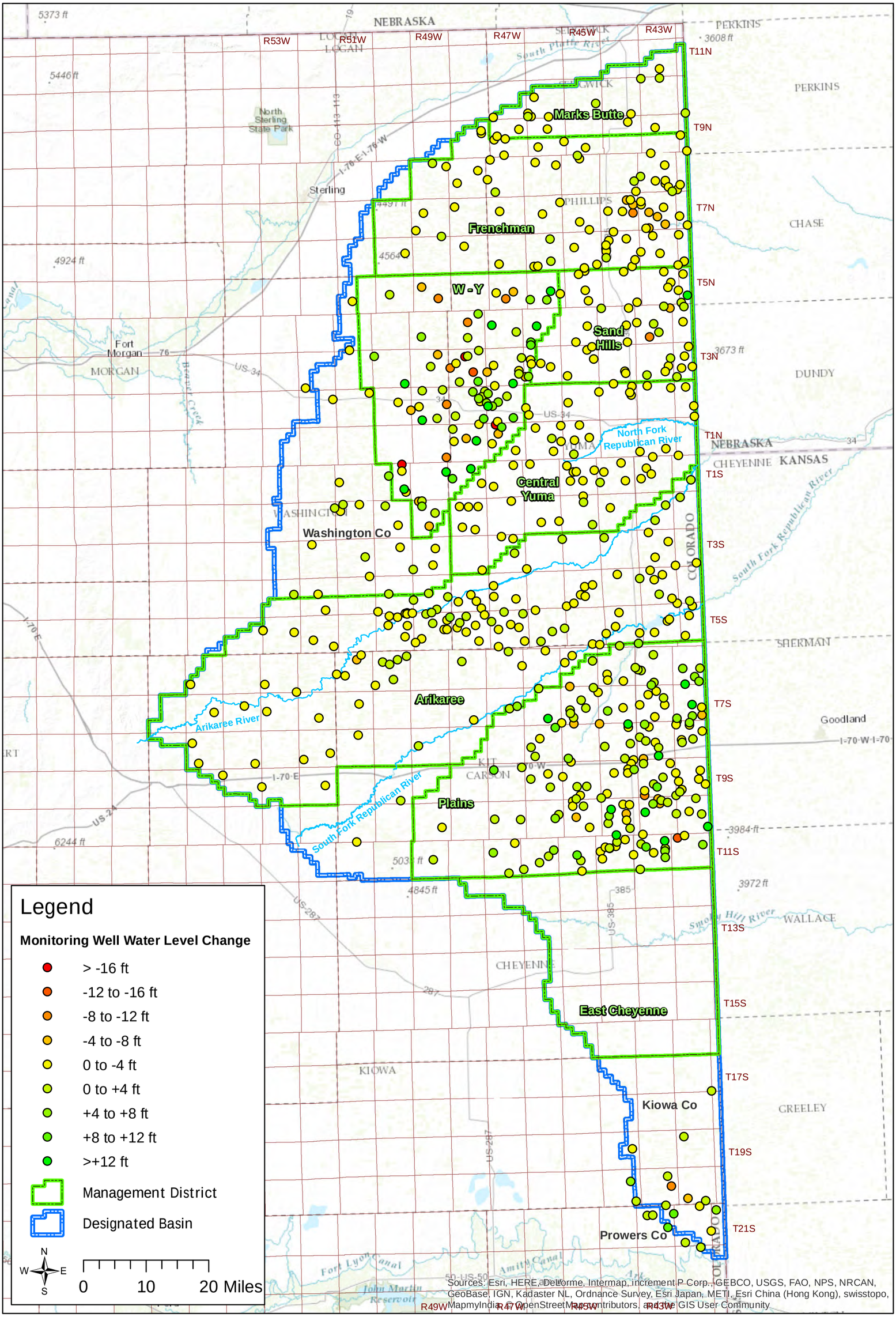

COLORADO
Division of Water Resources
Department of Natural Resources

State of Colorado -- Division of Water Resources

Northern High Plains Designated Ground Water Basin
2015-2016 Change in Water Level

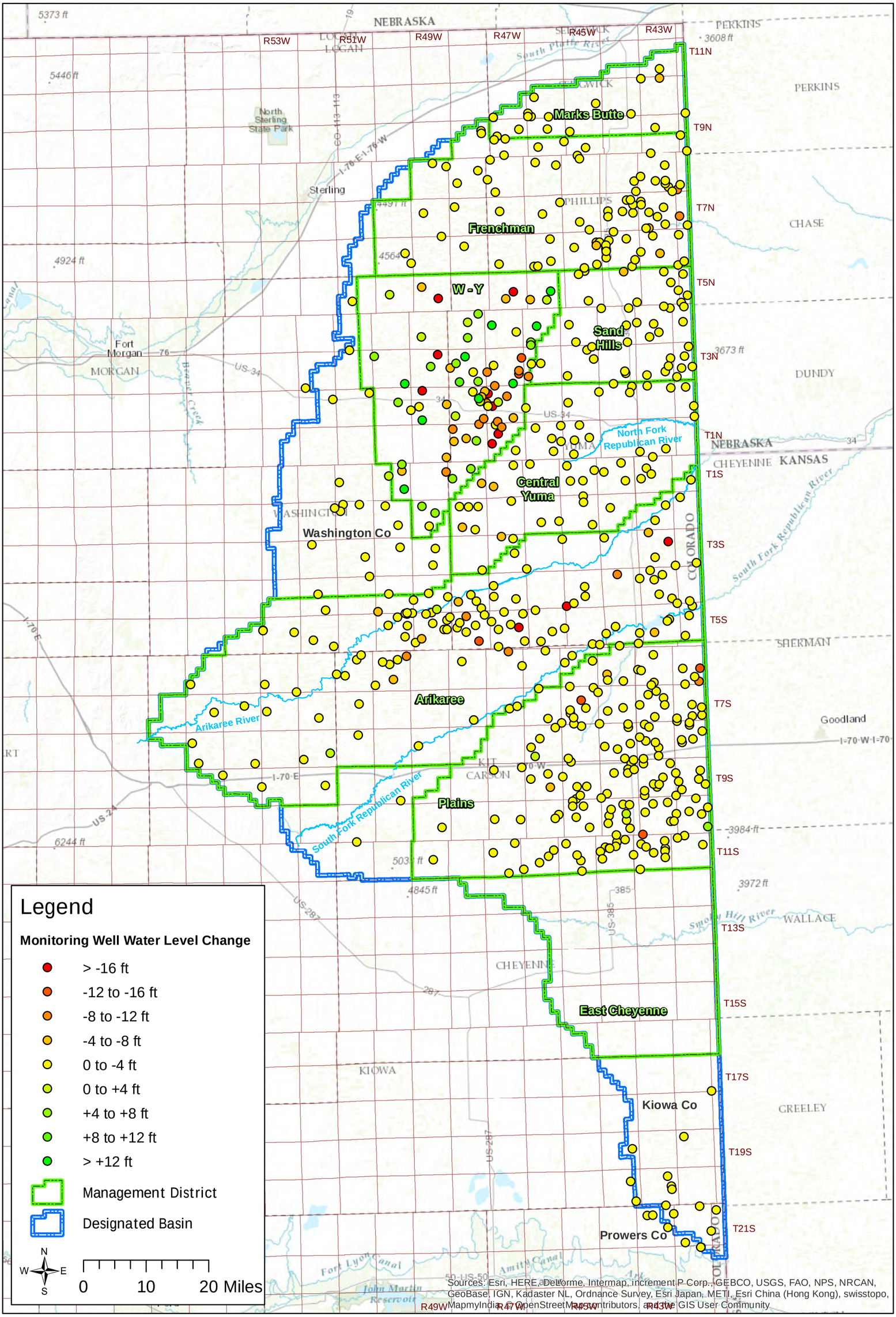

COLORADO
Division of Water Resources
Department of Natural Resources

State of Colorado -- Division of Water Resources

Northern High Plains Designated Ground Water Basin
2011-2016 Change in Water Level

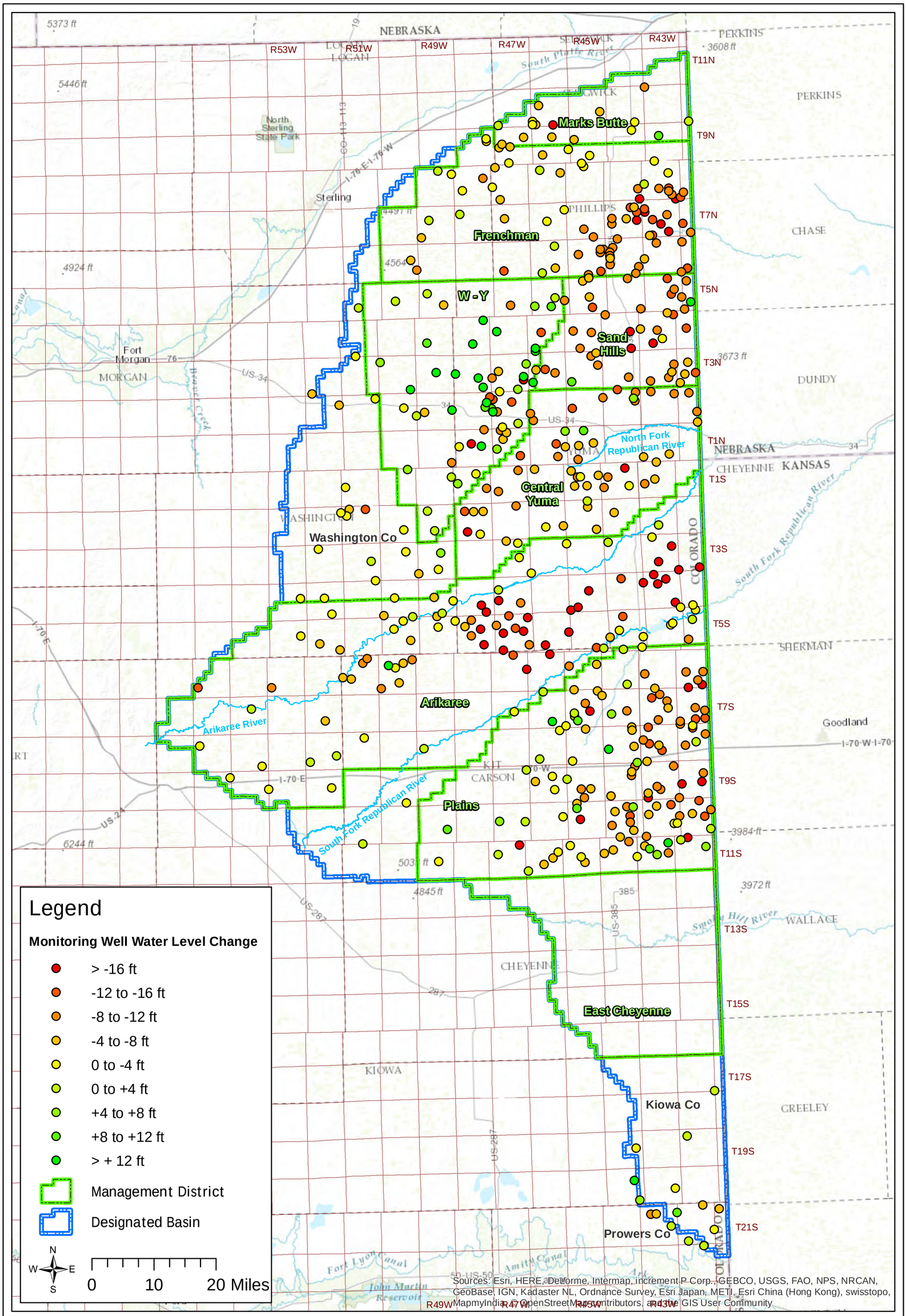

COLORADO
Division of Water Resources
Department of Natural Resources

State of Colorado -- Division of Water Resources

Northern High Plains Designated Ground Water Basin
2006-2016 Change in Water Level

Marks Butte
Ground Water Management District

Northern High Plains
Designated Ground Water Basin

THIS PAGE INTENTIONALLY BLANK

NORTHERN HIGH PLAINS
DISTRICT: MARKS BUTTE

Well Name: **ANDERSON** *Owner:* ANDERSON TROY LEE
Permit #: 15970 - F - *Location #:* SB00904518BDB *USGS Site ID:* 404535102241901

Division: 1 *Water District:* 65 *County:* SEDGWICK

Location:	Q160	Q40	Q10	Section	Twnshp		Range		PM	Distance from section lines:	
	NW	SE	NW	18	9	N	45	W	S	*From N/S line:*	*From E/W line:*

UTM Coordinates (NAD83): *Northing (UTM y)* 4515321.8 *Easting (UTM x):* 718982.7 *User supplied*
Latitude/Longitude (decimal degrees): 40.759716 -102.405742

Surface Elevation (ft): 3883.59 *Top Perforated Interval (ft):* 253 *Base of grout (ft):*
Well depth (ft): 318 *Bottom Perforated Interval (ft):* 318
Aquifer(s): OGALLALA

Water Level Change
1 year:
5 year: -4.30
10 year: -7.10

Measurements from last 10 years

Date	Depth to WL (ft)	Elev of WL (ft)	Change (ft)
1/4/2006	215.40	3668.19	-0.50
3/7/2007	216.50	3667.09	-1.10
1/31/2008	214.90	3668.69	1.60
4/21/2009	214.70	3668.89	0.20
1/5/2010	217.50	3666.09	-2.80
12/28/2010	218.20	3665.39	-0.70
2/1/2012	218.50	3665.09	-0.30
2/2/2013	220.10	3663.49	-1.60
1/27/2014	222.10	3661.49	-2.00
3/5/2014	221.20	3662.39	0.90
1/19/2016	222.50	3661.09	-1.30

All Historic Measurements

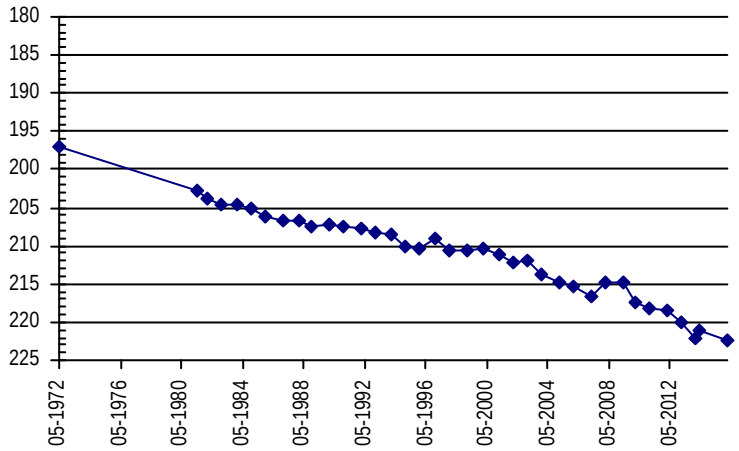

Well Name: **ANDERSON** *Owner:* ANDERSON LARRY R
Permit #: 20245 - FP - *Location #:* SB01004631C *USGS Site ID:*

Division: 1 *Water District:* 65 *County:* SEDGWICK

Location:	Q160	Q40	Q10	Section	Twnshp		Range		PM	Distance from section lines:	
	SW			31	10	N	46	W	S	*From N/S line:*	*From E/W line:*

UTM Coordinates (NAD83): *Northing (UTM y)* 4519201.5 *Easting (UTM x):* 708216.7 *Spotted from quarters*
Latitude/Longitude (decimal degrees): 40.797430 -102.531876

Surface Elevation (ft): 3970 *Top Perforated Interval (ft):* 252 *Base of grout (ft):*
Well depth (ft): 402 *Bottom Perforated Interval (ft):* 402
Aquifer(s): OGALLALA

Water Level Change
1 year: 0.10
5 year: -0.80
10 year: -1.00

Measurements from last 10 years

Date	Depth to WL (ft)	Elev of WL (ft)	Change (ft)
3/15/2007	238.50	3731.50	0.20
1/31/2008	238.30	3731.70	0.20
4/21/2009	237.70	3732.30	0.60
1/5/2010	238.40	3731.60	-0.70
12/28/2010	238.90	3731.10	-0.50
2/1/2012	239.60	3730.40	-0.70
2/2/2013	240.40	3729.60	-0.80
3/5/2014	240.60	3729.40	-0.20
1/27/2015	239.80	3730.20	0.80
1/19/2016	239.70	3730.30	0.10

All Historic Measurements

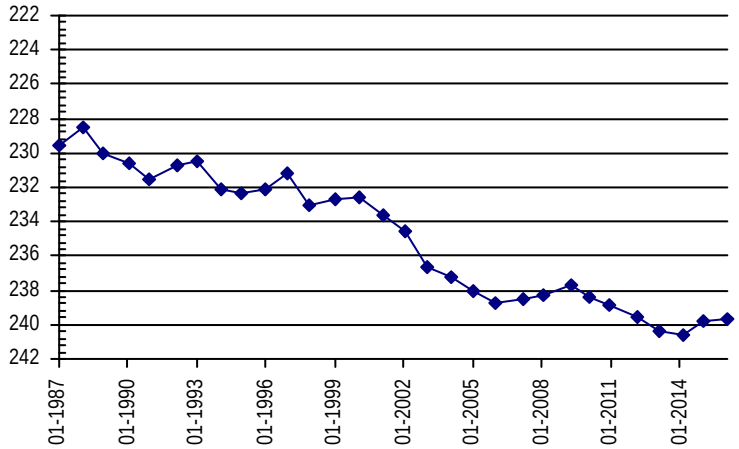

NORTHERN HIGH PLAINS
DISTRICT: MARKS BUTTE

Well Name: **ANDERSON** *Owner:* ANDERSON LARRY R
Permit #: 19134 - F - *Location #:* SB01004631B *USGS Site ID:*

Division: 1 *Water District:* 65 *County:* SEDGWICK

Location:	Q160	Q40	Q10	Section	Twnshp		Range		PM	Distance from section lines:	
	NW			31	10	N	46	W	S	*From N/S line:*	*From E/W line:*

UTM Coordinates (NAD83): *Northing (UTM y)* 4520015.5 *Easting (UTM x):* 708186.4 *Spotted from quarters*
Latitude/Longitude (decimal degrees): 40.804764 -102.531964

Surface Elevation (ft): 3994 *Top Perforated Interval (ft):* 250 *Base of grout (ft):*
Well depth (ft): 360 *Bottom Perforated Interval (ft):* 360
Aquifer(s): OGALLALA

Water Level Change
1 year: -0.30
5 year: -2.70
10 year: -3.90

Measurements from last 10 years

Date	Depth to WL (ft)	Elev of WL (ft)	Change (ft)
3/15/2007	263.00	3731.00	1.40
1/31/2008	263.50	3730.50	-0.50
4/21/2009	264.20	3729.80	-0.70
1/5/2010	264.90	3729.10	-0.70
12/28/2010	265.60	3728.40	-0.70
2/1/2012	266.50	3727.50	-0.90
2/2/2013	267.30	3726.70	-0.80
3/5/2014	267.60	3726.40	-0.30
1/27/2015	268.00	3726.00	-0.40
1/19/2016	268.30	3725.70	-0.30

All Historic Measurements

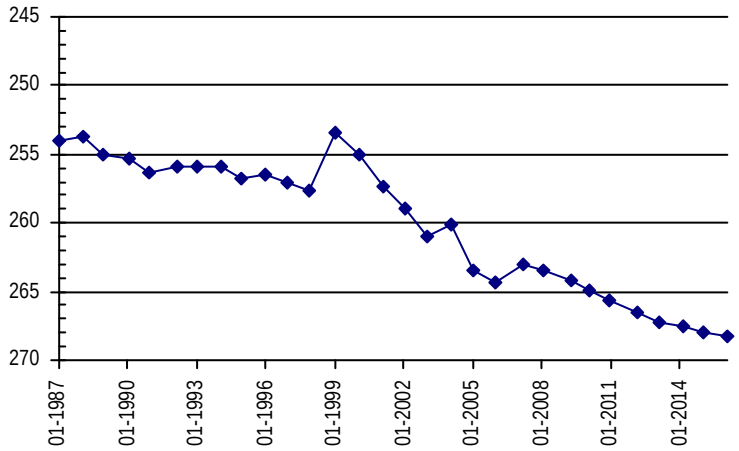

Well Name: **ANDERSON** *Owner:* ROTHE FARMS INC.
Permit #: - - *Location #:* SB01004631D *USGS Site ID:*

Division: 1 *Water District:* 65 *County:* SEDGWICK

Location:	Q160	Q40	Q10	Section	Twnshp		Range		PM	Distance from section lines:	
	SE			31	10	N	46	W	S	*From N/S line:*	*From E/W line:*

UTM Coordinates (NAD83): *Northing (UTM y)* 4519212.0 *Easting (UTM x):* 709034.4 *Spotted from quarters*
Latitude/Longitude (decimal degrees): 40.797317 -102.522189

Surface Elevation (ft): 3960 *Top Perforated Interval (ft):* 243 *Base of grout (ft):*
Well depth (ft): 353 *Bottom Perforated Interval (ft):* 353
Aquifer(s): OGALLALA

Water Level Change
1 year: -0.70
5 year: -2.90
10 year: -4.20

Measurements from last 10 years

Date	Depth to WL (ft)	Elev of WL (ft)	Change (ft)
3/15/2007	232.90	3727.10	0.20
1/31/2008	233.20	3726.80	-0.30
4/21/2009	233.60	3726.40	-0.40
1/5/2010	234.10	3725.90	-0.50
12/28/2010	234.40	3725.60	-0.30
2/1/2012	235.00	3725.00	-0.60
2/2/2013	235.80	3724.20	-0.80
3/5/2014	236.00	3724.00	-0.20
1/27/2015	236.60	3723.40	-0.60
1/19/2016	237.30	3722.70	-0.70

All Historic Measurements

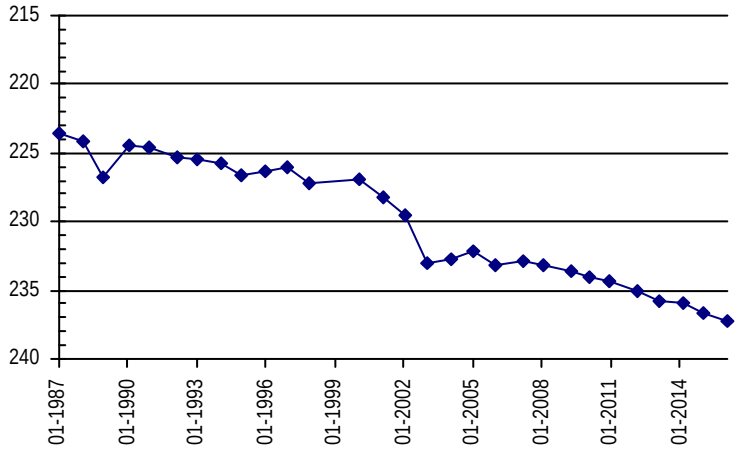

NORTHERN HIGH PLAINS
DISTRICT: MARKS BUTTE

Well Name: **ANDERSON, A.** *Owner:* ZION INC

Permit #: 14063 - F - *Location #:* SB00904610CCA *USGS Site ID:* 404601102283300

Division: 1 *Water District:* 65 *County:* SEDGWICK

Location:	Q160	Q40	Q10	Section	Twnshp		Range		PM	Distance from section lines:	
	SW	SW	NE	10	9	N	46	W	S	*From N/S line:*	*From E/W line:*

UTM Coordinates (NAD83): *Northing (UTM y)* 4515987.3 *Easting (UTM x):* 713236.9 *User supplied*

Latitude/Longitude (decimal degrees): 40.767215 -102.473521

Surface Elevation (ft): 3932.63 *Top Perforated Interval (ft):* 230 *Base of grout (ft):*

Well depth (ft): 274 *Bottom Perforated Interval (ft):* 390

Aquifer(s): OGALLALA

Water Level Change

1 year:	-0.30
5 year:	-0.70
10 year:	-6.20

Measurements from last 10 years

Date	Depth to WL (ft)	Elev of WL (ft)	Change (ft)
1/4/2006	225.10	3707.53	-0.90
3/15/2007	228.00	3704.63	-2.90
1/31/2008	227.50	3705.13	0.50
4/21/2009	228.30	3704.33	-0.80
1/5/2010	229.80	3702.83	-1.50
12/28/2010	230.60	3702.03	-0.80
2/1/2012	231.10	3701.53	-0.50
2/2/2013	232.00	3700.63	-0.90
3/5/2014	231.60	3701.03	0.40
1/27/2015	231.00	3701.63	0.60
1/19/2016	231.30	3701.33	-0.30

All Historic Measurements

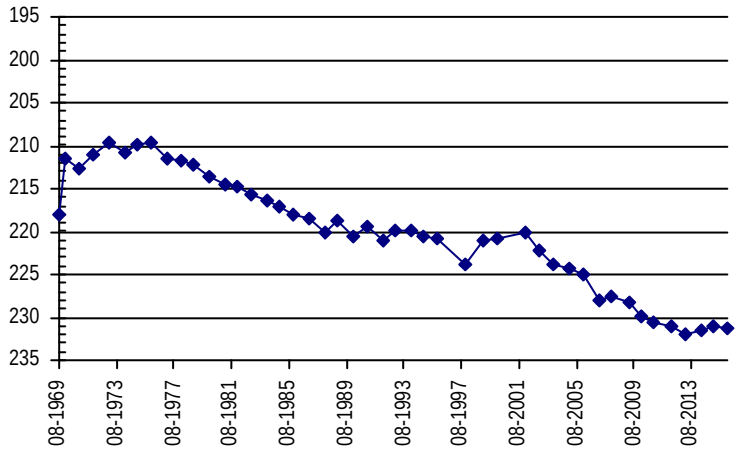

Well Name: **BIESEMEIER FARMS** *Owner:* BIESEMEIER FARM INC

Permit #: 20051 - FP - R *Location #:* SB00904711DDB *USGS Site ID:* 404605102333501

Division: 1 *Water District:* 65 *County:* SEDGWICK

Location:	Q160	Q40	Q10	Section	Twnshp		Range		PM	Distance from section lines:	
	SE	SE	NW	11	9	N	47	W	S	*From N/S line:*	*From E/W line:*

UTM Coordinates (NAD83): *Northing (UTM y)* 4515872.6 *Easting (UTM x):* 705918.8 *User supplied*

Latitude/Longitude (decimal degrees): 40.768048 -102.560189

Surface Elevation (ft): 3991.68 *Top Perforated Interval (ft):* 240 *Base of grout (ft):*

Well depth (ft): 263 *Bottom Perforated Interval (ft):* 323

Aquifer(s): OGALLALA

Water Level Change

1 year:	-0.40
5 year:	-3.50
10 year:	-4.30

Measurements from last 10 years

Date	Depth to WL (ft)	Elev of WL (ft)	Change (ft)
3/16/2007	204.00	3787.68	-0.30
2/10/2008	204.00	3787.68	0.00
1/1/2009			
1/5/2010	204.40	3787.28	
2/8/2011	204.50	3787.18	-0.10
2/1/2012	205.20	3786.48	-0.70
2/2/2013	207.40	3784.28	-2.20
3/5/2014	206.90	3784.78	0.50
1/27/2015	207.60	3784.08	-0.70
1/19/2016	208.00	3783.68	-0.40

All Historic Measurements

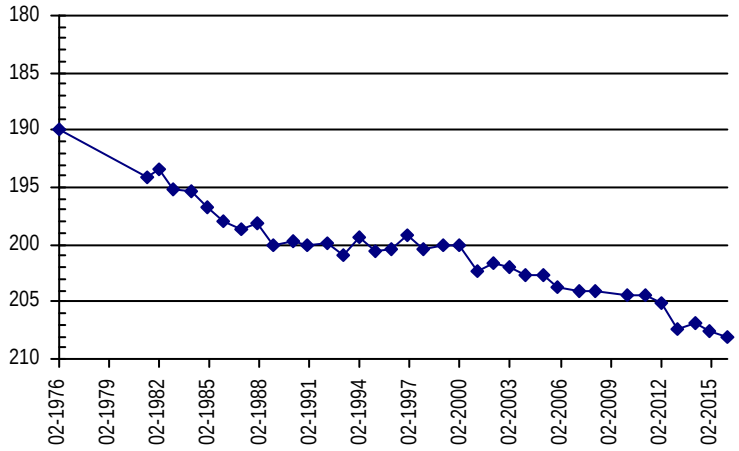

NORTHERN HIGH PLAINS
DISTRICT: MARKS BUTTE

Well Name: **CUMMING, G.** *Owner:* BAUER SCOTT M & LIESL M

Permit #: 12422 - F - *Location #:* SB00904411BBB *USGS Site ID:* 404640102133800

Division: 1 *Water District:* 65 *County:* SEDGWICK

Location:	Q160	Q40	Q10	Section	Twnshp		Range		PM	Distance from section lines:	
	NW	NW	NW	11	9	N	44	W	S	*From N/S line:*	*From E/W line:*

UTM Coordinates (NAD83): *Northing (UTM y)* 4517785.7 *Easting (UTM x):* 733927.4 *User supplied*

Latitude/Longitude (decimal degrees): 40.777773 -102.227963

Surface Elevation (ft): 3726.5 *Top Perforated Interval (ft):* 215 *Base of grout (ft):*

Well depth (ft): 295 *Bottom Perforated Interval (ft):* 295

Aquifer(s): OGALLALA

Water Level Change

1 year: -0.70

5 year:

10 year: -2.60

Measurements from last 10 years

Date	Depth to WL (ft)	Elev of WL (ft)	Change (ft)
1/3/2006	198.90	3527.60	-0.30
3/8/2007	198.80	3527.70	0.10
1/30/2008	196.70	3529.80	2.10
4/21/2009	196.20	3530.30	0.50
1/5/2010	198.70	3527.80	-2.50
1/25/2010	199.30	3527.20	-0.60
2/1/2012	199.60	3526.90	-0.30
2/1/2013	201.50	3525.00	-1.90
3/5/2014	200.00	3526.50	1.50
1/27/2015	200.80	3525.70	-0.80
1/19/2016	201.50	3525.00	-0.70

All Historic Measurements

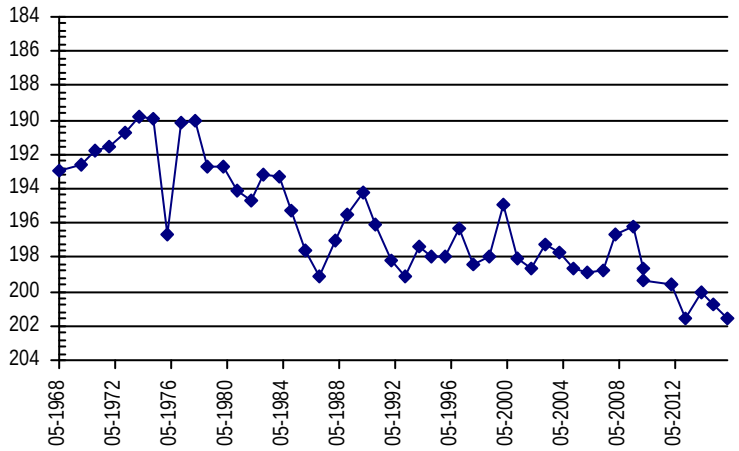

Well Name: **DEDEN, D** *Owner:* DEDEN DAVID A

Permit #: 19257 - F - *Location #:* SB01004306BB *USGS Site ID:*

Division: 1 *Water District:* 65 *County:* SEDGWICK

Location:	Q160	Q40	Q10	Section	Twnshp		Range		PM	Distance from section lines:	
	NW	NW		6	10	N	43	W	S	*From N/S line:* 1319 N	*From E/W line:* 1319 W

UTM Coordinates (NAD83): *Northing (UTM y)* 4528900.0 *Easting (UTM x):* 737250.5 *Spotted from section lines*

Latitude/Longitude (decimal degrees): 40.876823 -102.184399

Surface Elevation (ft): 3720 *Top Perforated Interval (ft):* 280 *Base of grout (ft):*

Well depth (ft): 440 *Bottom Perforated Interval (ft):* 380

Aquifer(s): OGALLALA

Water Level Change

1 year: 0.10

5 year: -5.40

10 year: -10.10

Measurements from last 10 years

Date	Depth to WL (ft)	Elev of WL (ft)	Change (ft)
1/3/2006	251.10	3468.90	
3/8/2007	254.60	3465.40	-3.50
1/30/2008	255.10	3464.90	-0.50
4/21/2009	256.50	3463.50	-1.40
1/5/2010	255.10	3464.90	1.40
1/25/2011	255.80	3464.20	-0.70
2/1/2012	255.40	3464.60	0.40
2/1/2013	257.40	3462.60	-2.00
3/5/2014	257.60	3462.40	-0.20
1/27/2015	261.30	3458.70	-3.70
1/19/2016	261.20	3458.80	0.10

All Historic Measurements

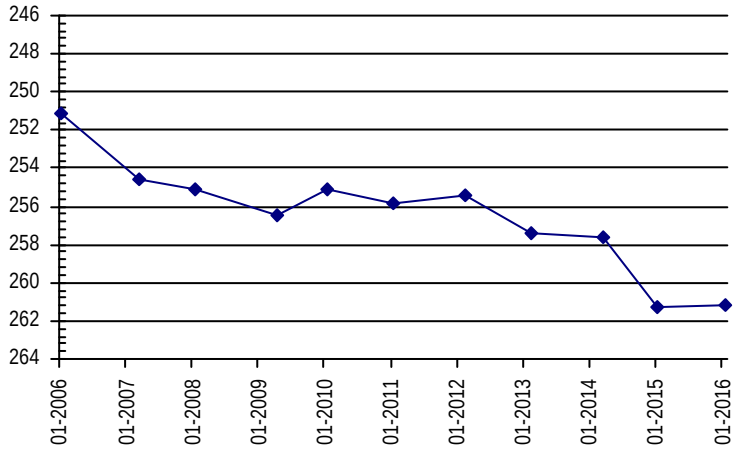

NORTHERN HIGH PLAINS
DISTRICT: MARKS BUTTE

Well Name: **FULSCHER, M.** *Owner:*

Permit #: 218894 - - A *Location #:* SB00904316BAB *USGS Site ID:* 404548102084200

Division: 1 *Water District:* 65 *County:* SEDGWICK

Location:	Q160	Q40	Q10	Section	Twnshp		Range		PM	Distance from section lines:	
	NW	NE	NW	16	9	N	43	W	S	*From N/S line:*	*From E/W line:*

UTM Coordinates (NAD83): *Northing (UTM y)* 4516343.9 *Easting (UTM x):* 740944.6 *User supplied*

Latitude/Longitude (decimal degrees): 40.762774 -102.145462

Surface Elevation (ft): 3669.47 *Top Perforated Interval (ft):* 215 *Base of grout (ft):*

Well depth (ft): 225 *Bottom Perforated Interval (ft):* 295

Aquifer(s): OGALLALA

Water Level Change

1 year:	-0.50
5 year:	-2.20
10 year:	9.60

Measurements from last 10 years

Date	Depth to WL (ft)	Elev of WL (ft)	Change (ft)
1/3/2006	202.40	3467.07	-0.70
3/8/2007	203.40	3466.07	-1.00
1/30/2008	203.90	3465.57	-0.50
4/21/2009	204.60	3464.87	-0.70
1/5/2010	189.90	3479.57	14.70
1/24/2011	190.60	3478.87	-0.70
2/1/2012	190.00	3479.47	0.60
2/1/2013	191.30	3478.17	-1.30
3/5/2014	191.60	3477.87	-0.30
1/27/2015	192.30	3477.17	-0.70
1/19/2016	192.80	3476.67	-0.50

All Historic Measurements

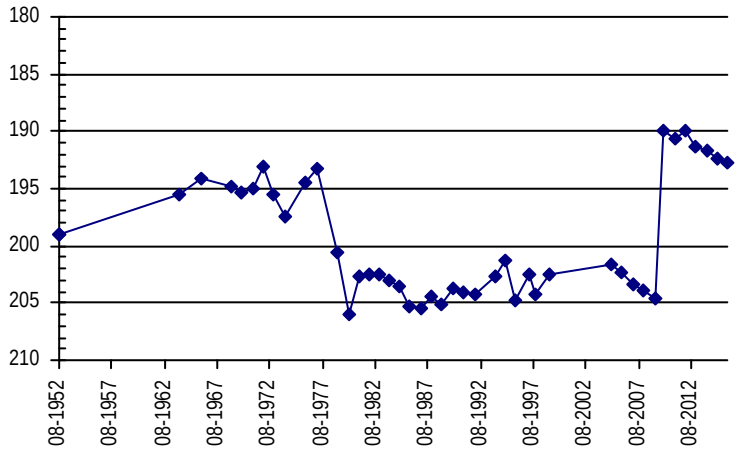

Well Name: **GERK, BRUCE** *Owner:*

Permit #: 18077 - F - *Location #:* SB01104327C *USGS Site ID:*

Division: 1 *Water District:* 65 *County:* SEDGWICK

Location:	Q160	Q40	Q10	Section	Twnshp		Range		PM	Distance from section lines:	
	SW			27	11	N	43	W	S	*From N/S line:* 1320 S	*From E/W line:* 1320 W

UTM Coordinates (NAD83): *Northing (UTM y)* 4531479.5 *Easting (UTM x):* 742062.7 *Spotted from section lines*

Latitude/Longitude (decimal degrees): 40.898623 -102.126353

Surface Elevation (ft): 3691 *Top Perforated Interval (ft):* 300 *Base of grout (ft):*

Well depth (ft): 460 *Bottom Perforated Interval (ft):* 405

Aquifer(s): OGALLALA

Water Level Change

1 year:	-1.30
5 year:	-7.30
10 year:	

Measurements from last 10 years

Date	Depth to WL (ft)	Elev of WL (ft)	Change (ft)
1/5/2010	272.60	3418.40	
1/25/2011	273.30	3417.70	-0.70
2/1/2012	272.40	3418.60	0.90
2/1/2013	277.40	3413.60	-5.00
3/5/2014	278.60	3412.40	-1.20
1/27/2015	279.30	3411.70	-0.70
1/19/2016	280.60	3410.40	-1.30

All Historic Measurements

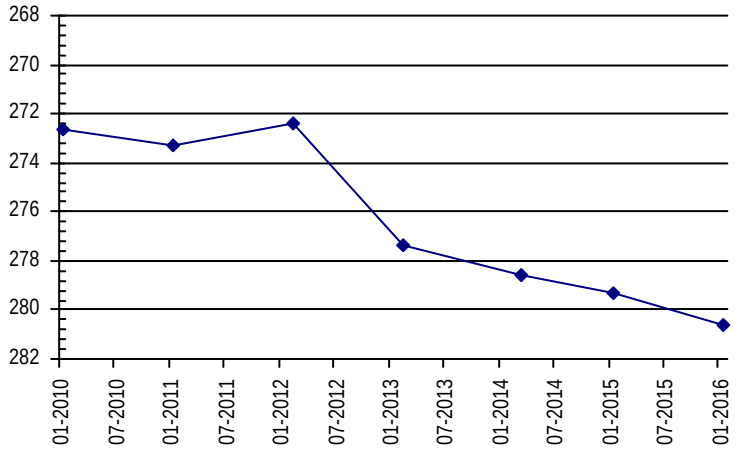

NORTHERN HIGH PLAINS
DISTRICT: MARKS BUTTE

Well Name: **HAM, STANLEY** *Owner:* HAM STANLEY R

Permit #: 94334 - - *Location #:* SB01004731D *USGS Site ID:*

Division: 1 *Water District:* 65 *County:* SEDGWICK

Location:	Q160	Q40	Q10	Section	Twnshp		Range		PM	Distance from section lines:	
	SE			31	10	N	47	W	S	*From N/S line:*	*From E/W line:*

UTM Coordinates (NAD83): *Northing (UTM y)* 4518925.6 *Easting (UTM x):* 699304.2 *Spotted from quarters*

Latitude/Longitude (decimal degrees): 40.797158 -102.637523

Surface Elevation (ft): 4095 *Top Perforated Interval (ft):* *Base of grout (ft):*

Well depth (ft): *Bottom Perforated Interval (ft):*

Aquifer(s): OGALLALA

Water Level Change

1 year:	-0.40
5 year:	-1.10
10 year:	0.10

Measurements from last 10 years

Date	Depth to WL (ft)	Elev of WL (ft)	Change (ft)
3/16/2007	264.30	3830.70	-0.70
2/10/2008	263.10	3831.90	1.20
4/21/2009	261.50	3833.50	1.60
1/5/2010	262.90	3832.10	-1.40
12/28/2010	262.40	3832.60	0.50
2/1/2012	262.80	3832.20	-0.40
2/2/2013	264.20	3830.80	-1.40
3/5/2014	264.10	3830.90	0.10
1/27/2015	263.10	3831.90	1.00
1/19/2016	263.50	3831.50	-0.40

All Historic Measurements

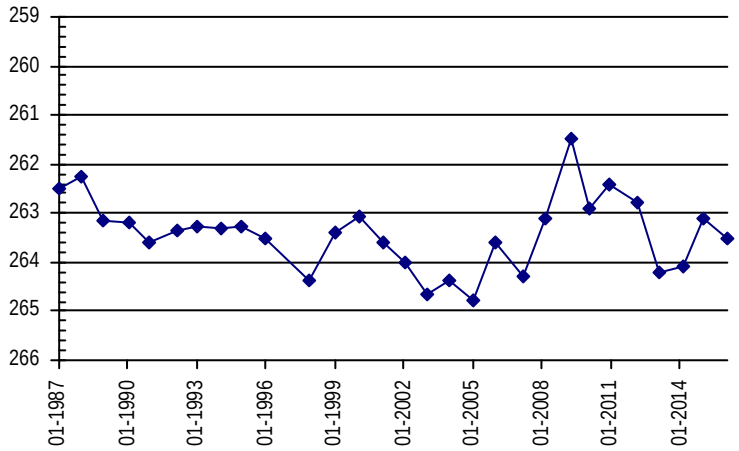

Well Name: **HOLCOMB, BRICE** *Owner:*

Permit #: 19259 - F - *Location #:* SB01004303B *USGS Site ID:*

Division: 1 *Water District:* 65 *County:* SEDGWICK

Location:	Q160	Q40	Q10	Section	Twnshp		Range		PM	Distance from section lines:	
	NW			3	10	N	43	W	S	*From N/S line:*	*From E/W line:*

UTM Coordinates (NAD83): *Northing (UTM y)* 4529095.0 *Easting (UTM x):* 742045.4 *Spotted from quarters*

Latitude/Longitude (decimal degrees): 40.877175 -102.127487

Surface Elevation (ft): 3670 *Top Perforated Interval (ft):* 290 *Base of grout (ft):*

Well depth (ft): 410 *Bottom Perforated Interval (ft):* 410

Aquifer(s): OGALLALA

Water Level Change

1 year:	0.10
5 year:	-5.00
10 year:	

Measurements from last 10 years

Date	Depth to WL (ft)	Elev of WL (ft)	Change (ft)
1/5/2010	236.80	3433.20	
1/24/2011	236.90	3433.10	-0.10
2/1/2012	235.80	3434.20	1.10
2/1/2013	240.60	3429.40	-4.80
3/4/2014	241.20	3428.80	-0.60
1/27/2015	242.00	3428.00	-0.80
1/19/2016	241.90	3428.10	0.10

All Historic Measurements

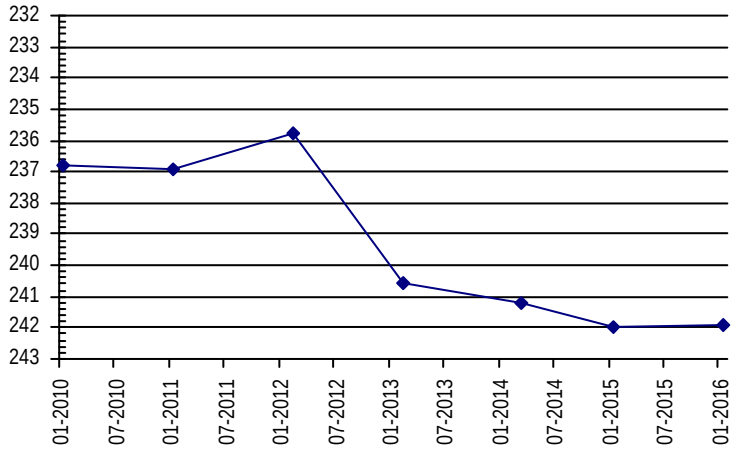

NORTHERN HIGH PLAINS
DISTRICT: MARKS BUTTE

Well Name: **MEAKINS, RICHARD** *Owner:* MEAKINS PAT & RICHARD STARKEBAUM

Permit #: 19419 - FP - R *Location #:* SB00904717C *USGS Site ID:*

Division: 1 *Water District:* 65 *County:* SEDGWICK

Location:	Q160	Q40	Q10	Section	Twnshp		Range		PM	Distance from section lines:	
	SW			17	9	N	47	W	S	*From N/S line:*	*From E/W line:*

UTM Coordinates (NAD83): *Northing (UTM y)* 4514053.1 *Easting (UTM x):* 700289.0 *Spotted from quarters*

Latitude/Longitude (decimal degrees): 40.753061 -102.627420

Surface Elevation (ft): 4052 *Top Perforated Interval (ft):* 240 *Base of grout (ft):*

Well depth (ft): 405 *Bottom Perforated Interval (ft):* 360

Aquifer(s): OGALLALA

Water Level Change

1 year:	-0.70
5 year:	-2.70
10 year:	-4.20

Measurements from last 10 years

Date	Depth to WL (ft)	Elev of WL (ft)	Change (ft)
3/16/2007	205.30	3846.70	-0.70
2/10/2008	206.10	3845.90	-0.80
4/21/2009	206.60	3845.40	-0.50
1/5/2010	205.80	3846.20	0.80
2/28/2011	206.10	3845.90	-0.30
2/1/2012	206.30	3845.70	-0.20
2/2/2013	207.10	3844.90	-0.80
3/5/2014	207.40	3844.60	-0.30
1/27/2015	208.10	3843.90	-0.70
2/18/2016	208.80	3843.20	-0.70

All Historic Measurements

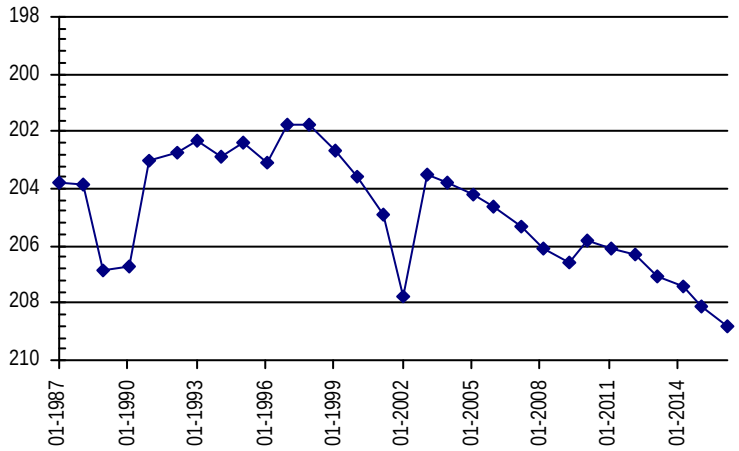

Well Name: **PRICE BROTHERS** *Owner:* ANDERSON LARRY R

Permit #: 19587 - F - *Location #:* SB01004617CAC *USGS Site ID:* 405029102304001

Division: 1 *Water District:* 65 *County:* SEDGWICK

Location:	Q160	Q40	Q10	Section	Twnshp		Range		PM	Distance from section lines:	
	SW	NE	SW	17	10	N	46	W	S	*From N/S line:*	*From E/W line:*

UTM Coordinates (NAD83): *Northing (UTM y)* 4524129.4 *Easting (UTM x):* 709790.8 *User supplied*

Latitude/Longitude (decimal degrees): 40.841381 -102.511577

Surface Elevation (ft): 3979.66 *Top Perforated Interval (ft):* 270 *Base of grout (ft):*

Well depth (ft): 370 *Bottom Perforated Interval (ft):* 370

Aquifer(s): OGALLALA

Water Level Change

1 year:	-0.50
5 year:	-3.00
10 year:	-7.50

Measurements from last 10 years

Date	Depth to WL (ft)	Elev of WL (ft)	Change (ft)
3/15/2007	267.80	3711.86	-0.50
1/31/2008	268.00	3711.66	-0.20
1/1/2009			
1/5/2010	271.40	3708.26	
12/28/2010	271.80	3707.86	-0.40
2/1/2012	273.20	3706.46	-1.40
2/2/2013	273.80	3705.86	-0.60
3/5/2014	273.80	3705.86	0.00
1/27/2015	274.30	3705.36	-0.50
1/19/2016	274.80	3704.86	-0.50

All Historic Measurements

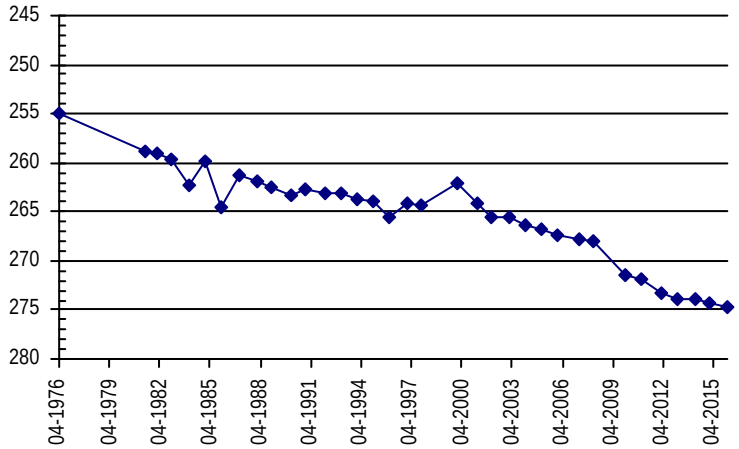

NORTHERN HIGH PLAINS
DISTRICT: MARKS BUTTE

Well Name: **RENQUIST, M.** *Owner:* RENQUIST MERVIN
Permit #: 18605 - RFP - *Location #:* SB01004435CAD *USGS Site ID:* 404747102130400

Division: 1 *Water District:* 65 *County:* SEDGWICK

Location:	Q160	Q40	Q10	Section	Twnshp		Range		PM	Distance from section lines:	
	SW	NE	SE	35	10	N	44	W	S	*From N/S line:*	*From E/W line:*

UTM Coordinates (NAD83): *Northing (UTM y)* 4519878.0 *Easting (UTM x):* 734682.3 *User supplied*
Latitude/Longitude (decimal degrees): 40.796384 -102.218241

Surface Elevation (ft): 3713.5 *Top Perforated Interval (ft):* 230 *Base of grout (ft):*
Well depth (ft): 320 *Bottom Perforated Interval (ft):* 320
Aquifer(s): OGALLALA

Water Level Change
1 year: -0.60
5 year: -3.20
10 year: -3.20

Measurements from last 10 years

Date	Depth to WL (ft)	Elev of WL (ft)	Change (ft)
1/3/2006	203.80	3509.70	-3.20
3/8/2007	201.40	3512.10	2.40
1/31/2008	201.80	3511.70	-0.40
1/1/2009			
1/5/2010	202.10	3511.40	
1/25/2011	203.80	3509.70	-1.70
2/1/2012	204.10	3509.40	-0.30
2/1/2013	204.80	3508.70	-0.70
3/5/2014	206.00	3507.50	-1.20
1/27/2015	206.40	3507.10	-0.40
1/19/2016	207.00	3506.50	-0.60

All Historic Measurements

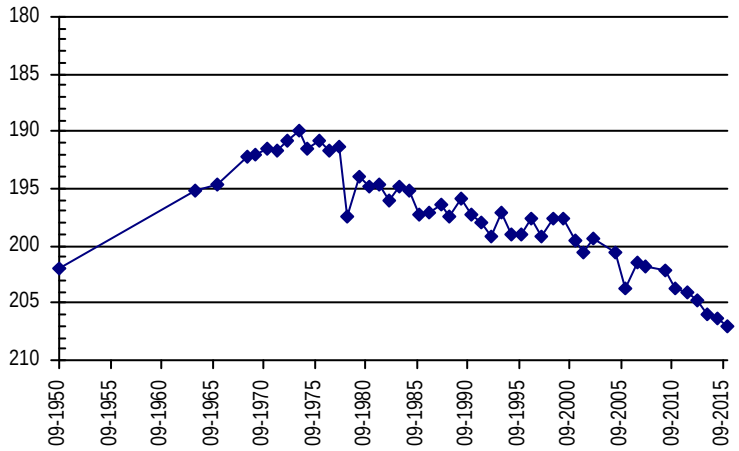

Well Name: **RENQUIST, M. J.** *Owner:* M. J. RENQUIST & SONS
Permit #: 24159 - F - *Location #:* SB01004524CCC *USGS Site ID:* 404922102192602

Division: 1 *Water District:* 65 *County:* SEDGWICK

Location:	Q160	Q40	Q10	Section	Twnshp		Range		PM	Distance from section lines:	
	SW	SW	SW	24	10	N	45	W	S	*From N/S line:*	*From E/W line:*

UTM Coordinates (NAD83): *Northing (UTM y)* 4522528.8 *Easting (UTM x):* 725639.8 *User supplied*
Latitude/Longitude (decimal degrees): 40.822771 -102.324353

Surface Elevation (ft): 3827.55 *Top Perforated Interval (ft):* 280 *Base of grout (ft):*
Well depth (ft): 400 *Bottom Perforated Interval (ft):* 400
Aquifer(s): OGALLALA

Water Level Change
1 year: 0.20
5 year: -3.60
10 year: -6.10

Measurements from last 10 years

Date	Depth to WL (ft)	Elev of WL (ft)	Change (ft)
1/3/2006	251.70	3575.85	0.20
3/8/2007	252.50	3575.05	-0.80
1/31/2008	253.20	3574.35	-0.70
4/21/2009	253.00	3574.55	0.20
1/5/2010	253.80	3573.75	-0.80
12/28/2010	254.20	3573.35	-0.40
2/1/2012	254.20	3573.35	0.00
2/1/2013	256.40	3571.15	-2.20
3/5/2014	257.10	3570.45	-0.70
1/27/2015	258.00	3569.55	-0.90
1/19/2016	257.80	3569.75	0.20

All Historic Measurements

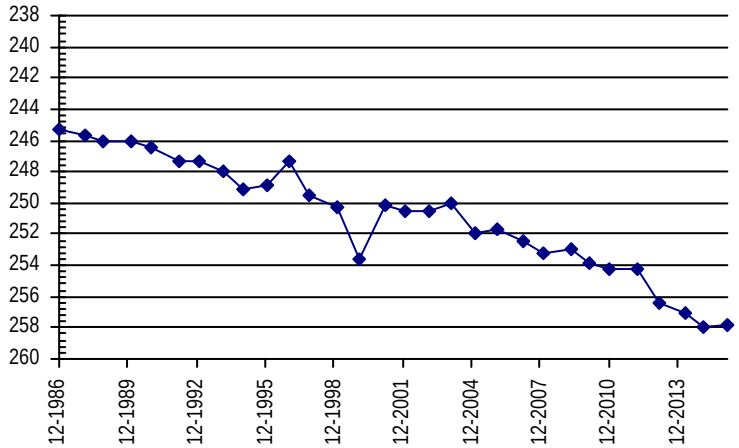

Well Name: **ROOS, T.** *Owner:*

Permit #: - - *Location #:* SB01004634CDD *USGS Site ID:* 404742102280700

Division: 1 *Water District:* 65 *County:* SEDGWICK

Location:	Q160	Q40	Q10	Section	Twnshp		Range		PM	Distance from section lines:	
	SW	SE	SE	34	10	N	46	W	S	*From N/S line:*	*From E/W line:*

UTM Coordinates (NAD83): *Northing (UTM y)* 4519082.0 *Easting (UTM x):* 713523.0 *User supplied*

Latitude/Longitude (decimal degrees): 40.794993 -102.469076

Surface Elevation (ft): 3940.63 *Top Perforated Interval (ft):* *Base of grout (ft):*

Well depth (ft): 285 *Bottom Perforated Interval (ft):*

Aquifer(s):

Water Level Change

1 year: -0.80

5 year: -2.30

10 year: -23.20

Measurements from last 10 years

Date	Depth to WL (ft)	Elev of WL (ft)	Change (ft)
3/15/2007	232.20	3708.43	0.00
1/31/2008	233.60	3707.03	-1.40
1/1/2009			
1/5/2010	252.70	3687.93	
12/28/2010	253.10	3687.53	-0.40
2/1/2012	253.50	3687.13	-0.40
2/2/2013	254.30	3686.33	-0.80
3/5/2014	256.10	3684.53	-1.80
1/27/2015	254.60	3686.03	1.50
1/19/2016	255.40	3685.23	-0.80

All Historic Measurements

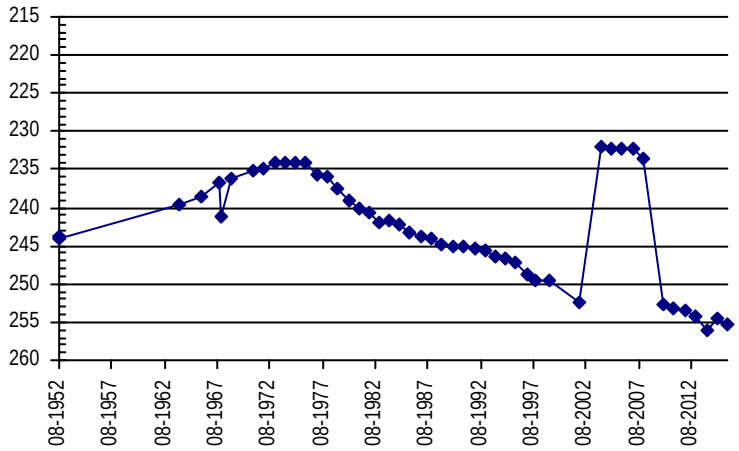

Well Name: **TRANSCH, A.** *Owner:*

Permit #: - - *Location #:* SB01104333DAD *USGS Site ID:* 405305102075600

Division: 1 *Water District:* 65 *County:* SEDGWICK

Location:	Q160	Q40	Q10	Section	Twnshp		Range		PM	Distance from section lines:	
	SE	NE	SE	33	11	N	43	W	S	*From N/S line:*	*From E/W line:*

UTM Coordinates (NAD83): *Northing (UTM y)* 4529887.2 *Easting (UTM x):* 741581.0 *User supplied*

Latitude/Longitude (decimal degrees): 40.884439 -102.132684

Surface Elevation (ft): 3680.49 *Top Perforated Interval (ft):* *Base of grout (ft):*

Well depth (ft): 282 *Bottom Perforated Interval (ft):*

Aquifer(s):

Water Level Change

1 year:

5 year:

10 year:

Measurements from last 10 years

Date	Depth to WL (ft)	Elev of WL (ft)	Change (ft)
1/2/2006	249.30	3431.19	-1.70
3/8/2007			
1/30/2008	251.20	3429.29	
4/21/2009	251.80	3428.69	-0.60

All Historic Measurements

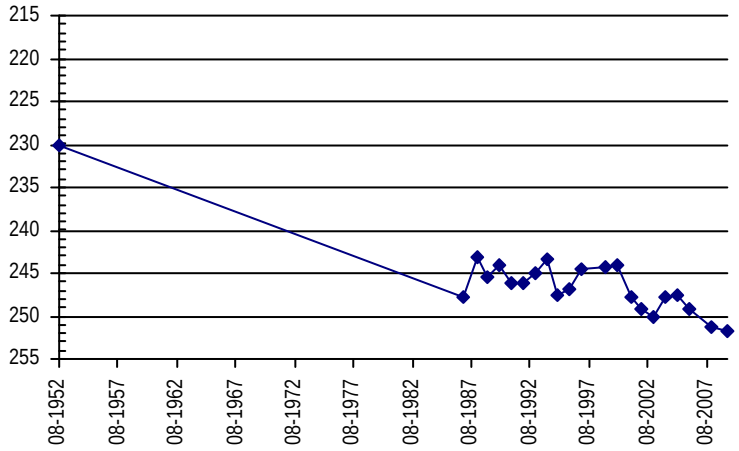

NORTHERN HIGH PLAINS
DISTRICT: MARKS BUTTE

Well Name: **U.S. GOVERNMENT** *Owner:*

Permit #: - - *Location #:* SB01004232DDD *USGS Site ID:* 404741102030500

Division: 1 *Water District:* 65 *County:* SEDGWICK

Location:	Q160	Q40	Q10	Section	Twnshp		Range		PM	Distance from section lines:	
	SE	SE	SE	32	10	N	42	W	S	*From N/S line:*	*From E/W line:*

UTM Coordinates (NAD83): *Northing (UTM y)* 4520059.6 *Easting (UTM x):* 748731.1 *User supplied*

Latitude/Longitude (decimal degrees): 40.793885 -102.051849

Surface Elevation (ft): 3613.46 *Top Perforated Interval (ft):* *Base of grout (ft):*

Well depth (ft): *Bottom Perforated Interval (ft):*

Aquifer(s):

Water Level Change

1 year:	2.40
5 year:	-0.30
10 year:	4.00

Measurements from last 10 years

Date	Depth to WL (ft)	Elev of WL (ft)	Change (ft)
1/6/2006	196.50	3416.96	-1.30
3/8/2007	195.40	3418.06	1.10
1/30/2008	192.90	3420.56	2.50
4/21/2009	194.80	3418.66	-1.90
1/5/2010	191.70	3421.76	3.10
1/24/2011	192.20	3421.26	-0.50
2/1/2012	191.10	3422.36	1.10
2/1/2013	193.90	3419.56	-2.80
3/5/2014	194.20	3419.26	-0.30
1/27/2015	194.90	3418.56	-0.70
1/19/2016	192.50	3420.96	2.40

All Historic Measurements

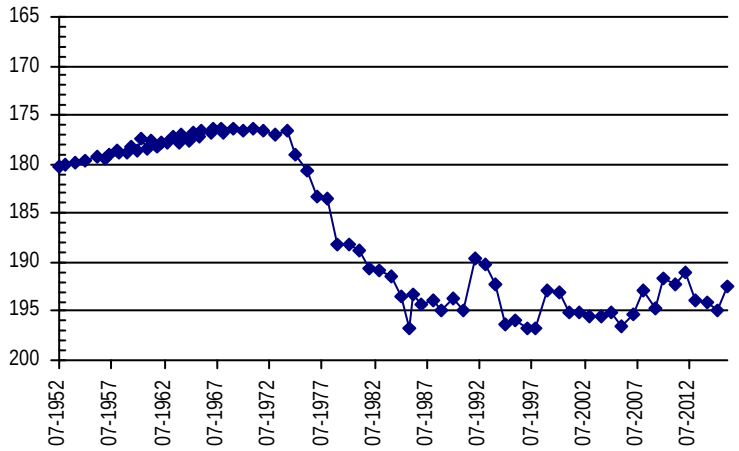

Frenchman
Ground Water Management District

Northern High Plains
Designated Ground Water Basin

THIS PAGE INTENTIONALLY BLANK

NORTHERN HIGH PLAINS
DISTRICT: FRENCHMAN

Well Name: **ANDERSON** *Owner:* ANDERSON LARRY R

Permit #: 13766 - FP - *Location #:* SB00904624ACA *USGS Site ID:* 404444102252600

Division: 1 *Water District:* 65 *County:* PHILLIPS

Location:	Q160	Q40	Q10	Section	Twnshp		Range		PM	Distance from section lines:	
	NE	SW	NE	24	9	N	46	W	S	*From N/S line:*	*From E/W line:*

UTM Coordinates (NAD83): *Northing (UTM y)* 4512778.0 *Easting (UTM x):* 717508.3 *User supplied*

Latitude/Longitude (decimal degrees): 40.737215 -102.424076

Surface Elevation (ft): 3888.6 *Top Perforated Interval (ft):* 200 *Base of grout (ft):*

Well depth (ft): 291 *Bottom Perforated Interval (ft):* 291

Aquifer(s): OGALLALA

Water Level Change

1 year:	-0.70
5 year:	-1.60
10 year:	-2.00

Measurements from last 10 years

Date	Depth to WL (ft)	Elev of WL (ft)	Change (ft)
1/4/2006	204.90	3683.70	-0.70
3/7/2007	206.00	3682.60	-1.10
2/9/2008	206.50	3682.10	-0.50
4/18/2009	206.50	3682.10	0.00
1/27/2010	205.80	3682.80	0.70
2/14/2011	205.30	3683.30	0.50
2/21/2012	204.90	3683.70	0.40
2/2/2013	205.40	3683.20	-0.50
2/26/2014	205.90	3682.70	-0.50
3/3/2015	206.20	3682.40	-0.30
2/18/2016	206.90	3681.70	-0.70

All Historic Measurements

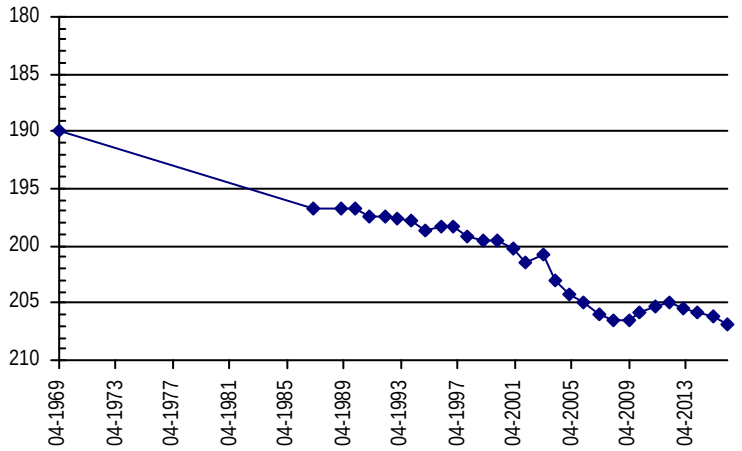

Well Name: **ATKIN, DOUG** *Owner:* ATKIN LAND & CATTLE INC

Permit #: 44372 - F - *Location #:* SB00604902A *USGS Site ID:*

Division: 1 *Water District:* 65 *County:* LOGAN

Location:	Q160	Q40	Q10	Section	Twnshp		Range		PM	Distance from section lines:	
	NE			2	6	N	49	W	S	*From N/S line:* 300 N	*From E/W line:* 3750 W

UTM Coordinates (NAD83): *Northing (UTM y)* 4488324.0 *Easting (UTM x):* 685972.7 *Spotted from section lines*

Latitude/Longitude (decimal degrees): 40.524805 -102.804490

Surface Elevation (ft): 4251 *Top Perforated Interval (ft):* 160 *Base of grout (ft):*

Well depth (ft): 280 *Bottom Perforated Interval (ft):* 220

Aquifer(s): OGALLALA

Water Level Change

1 year:	1.60
5 year:	-1.20
10 year:	

Measurements from last 10 years

Date	Depth to WL (ft)	Elev of WL (ft)	Change (ft)
4/4/2007	131.00	4120.00	
2/10/2008	131.50	4119.50	-0.50
4/16/2009	131.50	4119.50	0.00
1/13/2010	132.50	4118.50	-1.00
2/3/2011	131.50	4119.50	1.00
2/18/2012	131.70	4119.30	-0.20
3/1/2013	133.00	4118.00	-1.30
3/3/2014	133.70	4117.30	-0.70
1/5/2015	134.30	4116.70	-0.60
3/1/2016	132.70	4118.30	1.60

All Historic Measurements

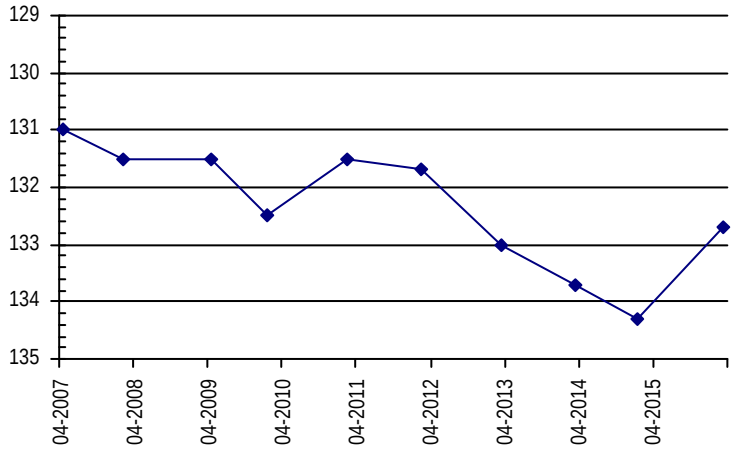

NORTHERN HIGH PLAINS
DISTRICT: FRENCHMAN

Well Name: **BAHLER, ROBERT** *Owner:* KRAMER LAND COMPANY LLLP
Permit #: 11974 - F - *Location #:* SB00704332CCA *USGS Site ID:* 403150102104000

Division: 1 *Water District:* 65 *County:* PHILLIPS

Location:	Q160	Q40	Q10	Section	Twnshp		Range		PM	Distance from section lines:	
	SW	SW	NE	32	7	N	43	W	S	*From N/S line:*	*From E/W line:*

UTM Coordinates (NAD83): *Northing (UTM y)* 4490459.2 *Easting (UTM x):* 738605.1 *User supplied*
Latitude/Longitude (decimal degrees): 40.530549 -102.182965

Surface Elevation (ft): 3662.53 *Top Perforated Interval (ft):* 223 *Base of grout (ft):*
Well depth (ft): 323 *Bottom Perforated Interval (ft):* 323
Aquifer(s): OGALLALA

Water Level Change
1 year: -0.20
5 year: -1.60
10 year: -4.90

Measurements from last 10 years

Date	Depth to WL (ft)	Elev of WL (ft)	Change (ft)
1/24/2006	131.00	3531.53	-1.80
4/3/2007	133.30	3529.23	-2.30
2/1/2008	133.30	3529.23	0.00
1/1/2009			
1/26/2010	134.10	3528.43	
1/11/2011	134.30	3528.23	-0.20
2/28/2012	134.60	3527.93	-0.30
2/27/2013	135.70	3526.83	-1.10
2/18/2014	135.90	3526.63	-0.20
2/25/2015	135.70	3526.83	0.20
2/16/2016	135.90	3526.63	-0.20

All Historic Measurements

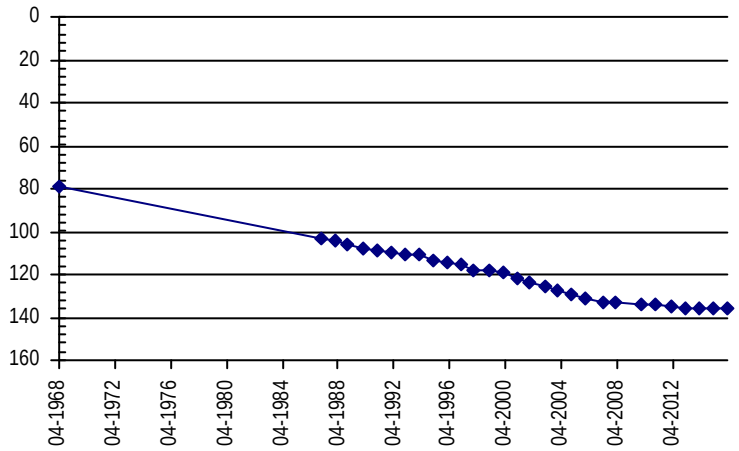

Well Name: **BARKEY, ROLAND** *Owner:* THOMPSON JOHN C
Permit #: 6209 - F - *Location #:* SB00604529BBC *USGS Site ID:* 402800102240000

Division: 1 *Water District:* 65 *County:* PHILLIPS

Location:	Q160	Q40	Q10	Section	Twnshp		Range		PM	Distance from section lines:	
	NW	NW	SW	29	6	N	45	W	S	*From N/S line:*	*From E/W line:*

UTM Coordinates (NAD83): *Northing (UTM y)* 4482636.7 *Easting (UTM x):* 719050.4 *User supplied*
Latitude/Longitude (decimal degrees): 40.465545 -102.416303

Surface Elevation (ft): 3843.63 *Top Perforated Interval (ft):* 225 *Base of grout (ft):*
Well depth (ft): 285 *Bottom Perforated Interval (ft):* 285
Aquifer(s): OGALLALA

Water Level Change
1 year:
5 year:
10 year:

Measurements from last 10 years

Date	Depth to WL (ft)	Elev of WL (ft)	Change (ft)
1/17/2006	213.70	3629.93	-1.70
3/16/2007	214.90	3628.73	-1.20
2/8/2008	218.00	3625.63	-3.10
4/16/2009	216.80	3626.83	1.20

All Historic Measurements

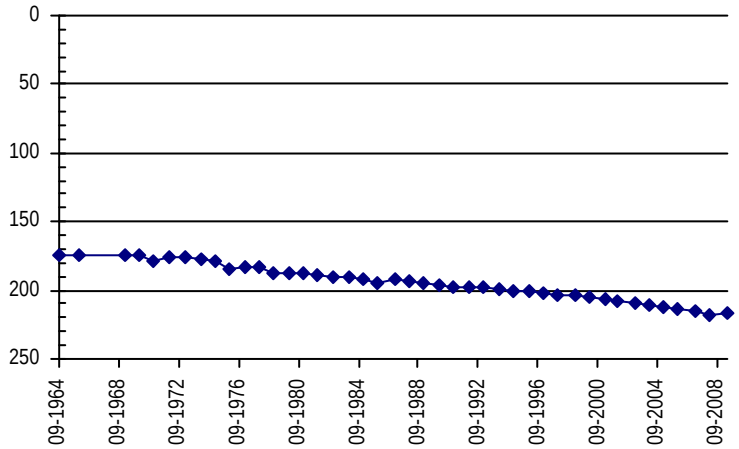

NORTHERN HIGH PLAINS
DISTRICT: FRENCHMAN

Well Name: **BIEBER, CHRIS** *Owner:* CHRIS BIEBER
Permit #: 10528 - F - *Location #:* SB00604411BC *USGS Site ID:*

Division: 0 *Water District:* 65 *County:* PHILLIPS

Location:	Q160	Q40	Q10	Section	Twnshp		Range		PM	Distance from section lines:			
	NW	SW		11	6	N	44	W	S	*From N/S line:*	1900 N	*From E/W line:*	125 W

UTM Coordinates (NAD83): *Northing (UTM y)* 4487721.0 *Easting (UTM x):* 733543.0 *Digitized*
Latitude/Longitude (decimal degrees): 40.507350 -102.243673

Surface Elevation (ft): 3711 *Top Perforated Interval (ft):* 161 *Base of grout (ft):*
Well depth (ft): 321 *Bottom Perforated Interval (ft):* 321
Aquifer(s): OGALLALA

Water Level Change
1 year: -0.30
5 year: -3.60
10 year:

Measurements from last 10 years

Date	Depth to WL (ft)	Elev of WL (ft)	Change (ft)
3/30/2009	158.70	3552.30	
2/15/2010	158.90	3552.10	-0.20
2/8/2011	158.70	3552.30	0.20
2/23/2012	159.10	3551.90	-0.40
2/13/2013	161.10	3549.90	-2.00
2/18/2014	161.60	3549.40	-0.50
2/25/2015	162.00	3549.00	-0.40
2/16/2016	162.30	3548.70	-0.30

All Historic Measurements

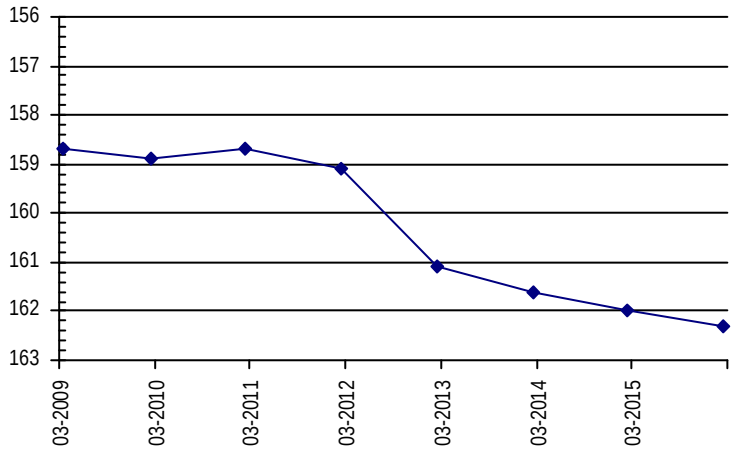

Well Name: **BOERNER, JAMES** *Owner:* BOERNER JAMES C.
Permit #: 19759 - FP - *Location #:* SB00804811D *USGS Site ID:*

Division: 1 *Water District:* 65 *County:* LOGAN

Location:	Q160	Q40	Q10	Section	Twnshp		Range		PM	Distance from section lines:			
	SE			11	8	N	48	W	S	*From N/S line:*		*From E/W line:*	

UTM Coordinates (NAD83): *Northing (UTM y)* 4505234.0 *Easting (UTM x):* 695352.8 *Spotted from quarters*
Latitude/Longitude (decimal degrees): 40.674866 -102.688599

Surface Elevation (ft): 4099 *Top Perforated Interval (ft):* 220 *Base of grout (ft):*
Well depth (ft): 303 *Bottom Perforated Interval (ft):* 300
Aquifer(s): OGALLALA

Water Level Change
1 year: -2.10
5 year: -6.40
10 year: -9.60

Measurements from last 10 years

Date	Depth to WL (ft)	Elev of WL (ft)	Change (ft)
2/3/2006	149.30	3949.70	0.20
3/16/2007	150.60	3948.40	-1.30
2/10/2008			
1/1/2009			
1/27/2010	151.90	3947.10	
1/3/2011	152.50	3946.50	-0.60
2/21/2012	152.60	3946.40	-0.10
2/3/2013	155.80	3943.20	-3.20
2/26/2014	156.60	3942.40	-0.80
3/3/2015	156.80	3942.20	-0.20
3/4/2016	158.90	3940.10	-2.10

All Historic Measurements

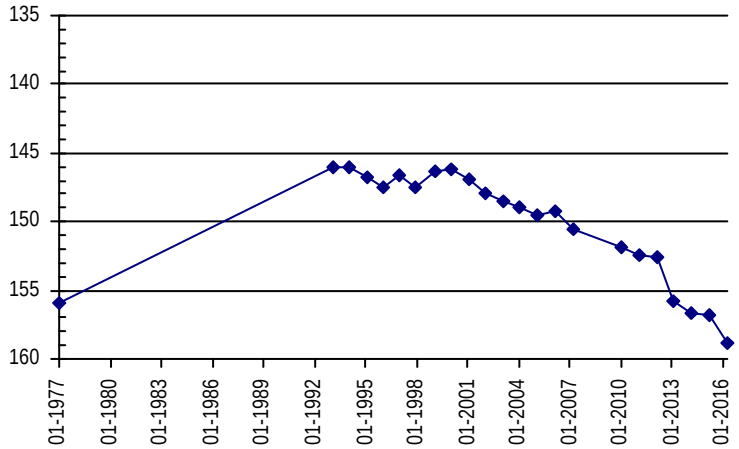

NORTHERN HIGH PLAINS
DISTRICT: FRENCHMAN

Well Name: **CARMEL FARMS, ANDERSON** *Owner:* CARMEL FARMS INC
Permit #: 13542 - FP - *Location #:* SB00804612BCA *USGS Site ID:* 404059102265900

Division: 1 *Water District:* 65 *County:* PHILLIPS

Location:	Q160	Q40	Q10	Section	Twnshp		Range		PM	Distance from section lines:	
	NW	SW	NE	12	8	N	46	W	S	*From N/S line:*	*From E/W line:*

UTM Coordinates (NAD83): *Northing (UTM y)* 4506697.9 *Easting (UTM x):* 715407.4 *User supplied*
Latitude/Longitude (decimal degrees): 40.683048 -102.451022

Surface Elevation (ft): 3893.61 *Top Perforated Interval (ft):* 190 *Base of grout (ft):*
Well depth (ft): 288 *Bottom Perforated Interval (ft):* 288
Aquifer(s): OGALLALA

Water Level Change
1 year: -2.00
5 year: -6.50
10 year: -6.50

Measurements from last 10 years

Date	Depth to WL (ft)	Elev of WL (ft)	Change (ft)
1/10/2006	152.80	3740.81	-1.00
3/15/2007	154.00	3739.61	-1.20
2/9/2008	155.50	3738.11	-1.50
4/16/2009	157.00	3736.61	-1.50
1/27/2010	152.50	3741.11	4.50
2/14/2011	152.80	3740.81	-0.30
2/21/2012	153.20	3740.41	-0.40
2/6/2013	156.00	3737.61	-2.80
2/26/2014	156.60	3737.01	-0.60
1/5/2015	157.30	3736.31	-0.70
2/4/2016	159.30	3734.31	-2.00

All Historic Measurements

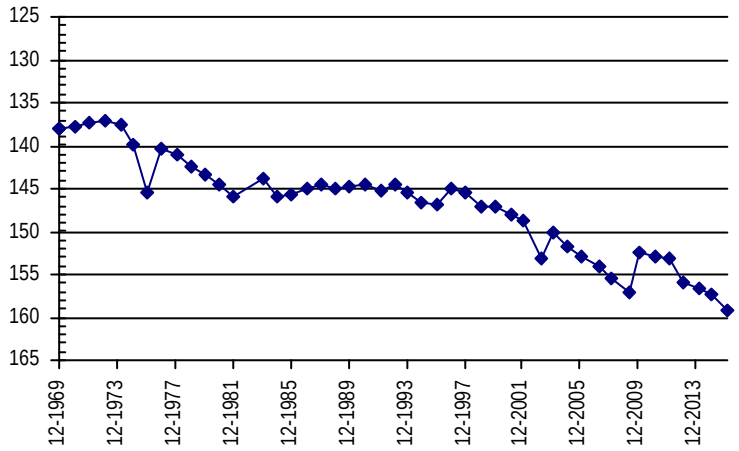

Well Name: **COLGLAZIER, H.** *Owner:* COLGLAZIER VIOLA L & HAROLD C
Permit #: 10878 - F - *Location #:* SB00704332DCA *USGS Site ID:* 403150102102000

Division: 1 *Water District:* 65 *County:* PHILLIPS

Location:	Q160	Q40	Q10	Section	Twnshp		Range		PM	Distance from section lines:	
	SE	SW	NE	32	7	N	43	W	S	*From N/S line:*	*From E/W line:*

UTM Coordinates (NAD83): *Northing (UTM y)* 4490483.3 *Easting (UTM x):* 739358.1 *User supplied*
Latitude/Longitude (decimal degrees): 40.530549 -102.174076

Surface Elevation (ft): 3650.53 *Top Perforated Interval (ft):* 206 *Base of grout (ft):*
Well depth (ft): 266 *Bottom Perforated Interval (ft):* 266
Aquifer(s): OGALLALA

Water Level Change
1 year: -5.30
5 year: -7.00
10 year: -13.00

Measurements from last 10 years

Date	Depth to WL (ft)	Elev of WL (ft)	Change (ft)
1/24/2006	115.90	3534.63	-2.00
4/3/2007	118.50	3532.03	-2.60
2/7/2008	118.10	3532.43	0.40
3/30/2009	121.10	3529.43	-3.00
1/26/2010	120.90	3529.63	0.20
1/11/2011	121.90	3528.63	-1.00
2/28/2012	121.90	3528.63	0.00
2/27/2013	123.10	3527.43	-1.20
2/18/2014	123.60	3526.93	-0.50
2/25/2015	123.60	3526.93	0.00
2/16/2016	128.90	3521.63	-5.30

All Historic Measurements

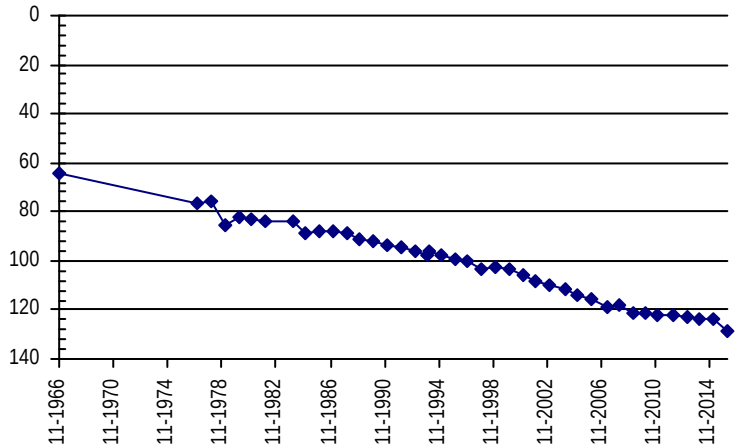

NORTHERN HIGH PLAINS
DISTRICT: FRENCHMAN

Well Name: COLVER — *Owner:* VIESELMEYER VERDIS

Permit #: 14798 - FP - *Location #:* SB00804328A *USGS Site ID:*

Division: 1 *Water District:* 65 *County:* PHILLIPS

Location:	Q160	Q40	Q10	Section	Twnshp		Range		PM	Distance from section lines:	
	NE			28	8	N	43	W	S	*From N/S line:*	*From E/W line:*

UTM Coordinates (NAD83): *Northing (UTM y)* 4502656.8 *Easting (UTM x):* 741015.1 *Spotted from quarters*

Latitude/Longitude (decimal degrees): 40.639603 -102.149886

Surface Elevation (ft): 3655 *Top Perforated Interval (ft):* 196 *Base of grout (ft):*

Well depth (ft): 276 *Bottom Perforated Interval (ft):* 276

Aquifer(s): OGALLALA

Water Level Change

1 year:	-0.50
5 year:	-4.70
10 year:	-11.80

Measurements from last 10 years

Date	Depth to WL (ft)	Elev of WL (ft)	Change (ft)
1/20/2006	146.00	3509.00	-2.50
3/17/2007	146.60	3508.40	-0.60
2/7/2008	147.00	3508.00	-0.40
4/18/2009	147.00	3508.00	0.00
2/3/2010	152.20	3502.80	-5.20
1/13/2011	153.10	3501.90	-0.90
2/22/2012	155.80	3499.20	-2.70
2/27/2013	155.40	3499.60	0.40
3/3/2014	156.50	3498.50	-1.10
2/27/2015	157.30	3497.70	-0.80
2/4/2016	157.80	3497.20	-0.50

All Historic Measurements

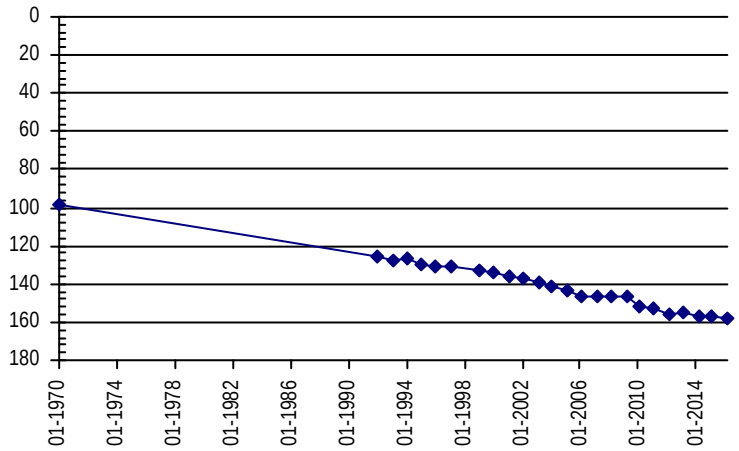

Well Name: COLVER — *Owner:* COLVER DAVID & ADRIA

Permit #: 21627 - FP - *Location #:* SB00604430A *USGS Site ID:*

Division: 1 *Water District:* 65 *County:* PHILLIPS

Location:	Q160	Q40	Q10	Section	Twnshp		Range		PM	Distance from section lines:	
	NE			30	6	N	44	W	S	*From N/S line:*	*From E/W line:*

UTM Coordinates (NAD83): *Northing (UTM y)* 4482869.1 *Easting (UTM x):* 728389.4 *Spotted from quarters*

Latitude/Longitude (decimal degrees): 40.465122 -102.306180

Surface Elevation (ft): 3770 *Top Perforated Interval (ft):* 254 *Base of grout (ft):*

Well depth (ft): 353 *Bottom Perforated Interval (ft):* 354

Aquifer(s): OGALLALA

Water Level Change

1 year:	0.80
5 year:	-5.20
10 year:	-10.80

Measurements from last 10 years

Date	Depth to WL (ft)	Elev of WL (ft)	Change (ft)
1/25/2006	173.10	3596.90	-0.30
4/3/2007	176.20	3593.80	-3.10
2/6/2008	177.20	3592.80	-1.00
3/30/2009	177.70	3592.30	-0.50
2/5/2010	178.00	3592.00	-0.30
2/8/2011	178.70	3591.30	-0.70
2/23/2012	179.60	3590.40	-0.90
2/13/2013	183.30	3586.70	-3.70
2/18/2014	183.90	3586.10	-0.60
2/25/2015	184.70	3585.30	-0.80
2/16/2016	183.90	3586.10	0.80

All Historic Measurements

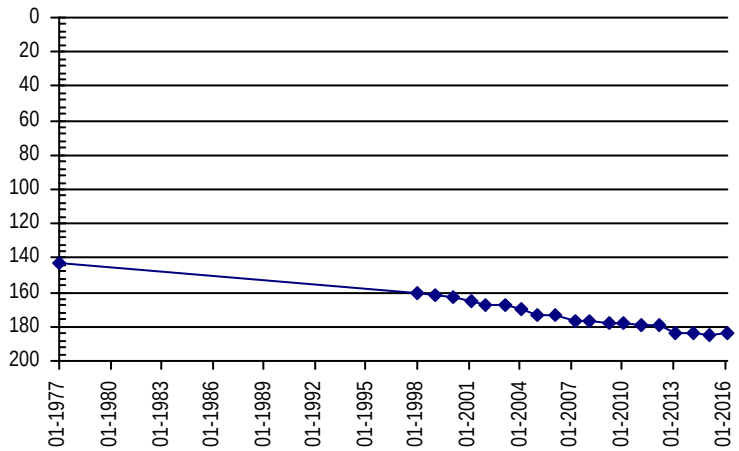

Well Name: **DAHL, ART** *Owner:* DAHL ARTHUR R

Permit #: 227507 - - *Location #:* SB00604729DB *USGS Site ID:*

Division: 1 *Water District:* 65 *County:* PHILLIPS

Location:	Q160	Q40	Q10	Section	Twnshp		Range		PM	Distance from section lines:	
	SE	NW		29	6	N	47	W	S	*From N/S line:* 1600 S	*From E/W line:* 1500 E

UTM Coordinates (NAD83): *Northing (UTM y)* 4481221.0 *Easting (UTM x):* 700799.2 *Spotted from section lines*

Latitude/Longitude (decimal degrees): 40.457412 -102.631841

Surface Elevation (ft): 4033 *Top Perforated Interval (ft):* 218 *Base of grout (ft):*

Well depth (ft): 280 *Bottom Perforated Interval (ft):* 238

Aquifer(s): OGALLALA

Water Level Change

1 year:	-1.60
5 year:	-0.30
10 year:	-15.90

Measurements from last 10 years

Date	Depth to WL (ft)	Elev of WL (ft)	Change (ft)
2/6/2006	217.80	3815.20	
3/16/2007	217.60	3815.40	0.20
2/10/2008	221.60	3811.40	-4.00
4/16/2009	231.00	3802.00	-9.40
1/27/2010	231.00	3802.00	0.00
2/14/2011	233.40	3799.60	-2.40
2/18/2012	231.60	3801.40	1.80
3/6/2013	231.20	3801.80	0.40
3/3/2014	231.60	3801.40	-0.40
1/5/2015	232.10	3800.90	-0.50
3/1/2016	233.70	3799.30	-1.60

All Historic Measurements

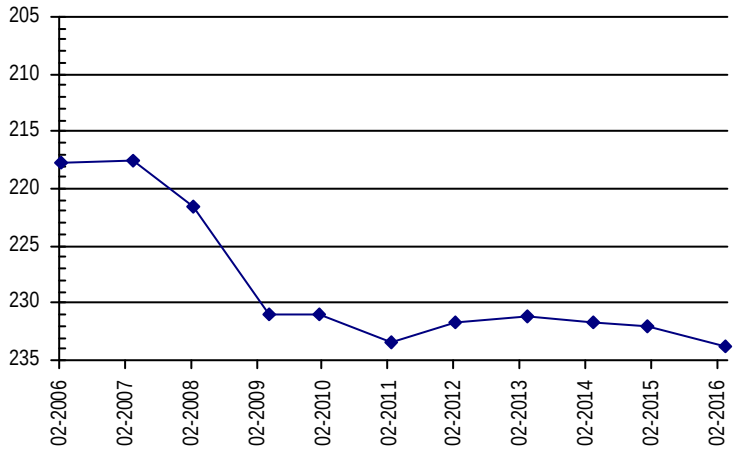

Well Name: **DARWIN, KLEVE** *Owner:* KLEVE DARWIN

Permit #: 14574 - F - *Location #:* SB00604231CCB *USGS Site ID:* 402630102052000

Division: 1 *Water District:* 65 *County:* PHILLIPS

Location:	Q160	Q40	Q10	Section	Twnshp		Range		PM	Distance from section lines:	
	SW	SW	NW	31	6	N	42	W	S	*From N/S line:*	*From E/W line:*

UTM Coordinates (NAD83): *Northing (UTM y)* 4481001.0 *Easting (UTM x):* 746808.6 *User supplied*

Latitude/Longitude (decimal degrees): 40.443049 -102.089909

Surface Elevation (ft): 3593.51 *Top Perforated Interval (ft):* 246 *Base of grout (ft):*

Well depth (ft): 345 *Bottom Perforated Interval (ft):* 345

Aquifer(s): OGALLALA

Water Level Change

1 year:	-1.10
5 year:	-7.40
10 year:	-11.20

Measurements from last 10 years

Date	Depth to WL (ft)	Elev of WL (ft)	Change (ft)
1/11/2006	82.00	3511.51	-2.30
4/3/2007	82.80	3510.71	-0.80
2/7/2008	85.30	3508.21	-2.50
3/30/2009	85.70	3507.81	-0.40
2/15/2010	85.80	3507.71	-0.10
2/8/2011	85.80	3507.71	0.00
2/23/2012	87.80	3505.71	-2.00
2/13/2013	89.70	3503.81	-1.90
2/18/2014	90.40	3503.11	-0.70
2/25/2015	92.10	3501.41	-1.70
2/16/2016	93.20	3500.31	-1.10

All Historic Measurements

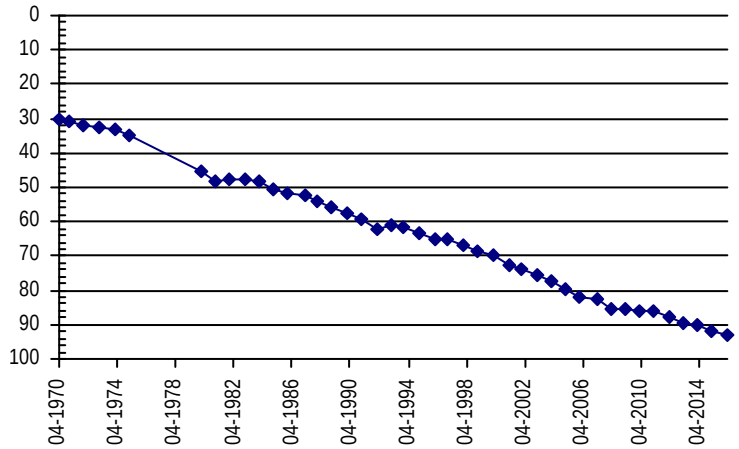

NORTHERN HIGH PLAINS
DISTRICT: FRENCHMAN

Well Name: **DEE, STANLEY** *Owner:*
Permit #: 6412 - FP - *Location #:* SB00904721BDA *USGS Site ID:* 404448102361000

Division: 1 *Water District:* 65 *County:* PHILLIPS

Location:	Q160	Q40	Q10	Section	Twnshp		Range		PM	Distance from section lines:	
	NW	SE	NE	21	9	N	47	W	S	*From N/S line:*	*From E/W line:*

UTM Coordinates (NAD83): *Northing (UTM y)* 4513397.9 *Easting (UTM x):* 702349.4 *User supplied*
Latitude/Longitude (decimal degrees): 40.746660 -102.603245

Surface Elevation (ft): 4021.7 *Top Perforated Interval (ft):* 226 *Base of grout (ft):*
Well depth (ft): 326 *Bottom Perforated Interval (ft):* 316
Aquifer(s): OGALLALA

Water Level Change
1 year: -1.90
5 year: -4.80
10 year: -5.50

Measurements from last 10 years

Date	Depth to WL (ft)	Elev of WL (ft)	Change (ft)
3/16/2007	184.10	3837.60	-0.70
2/10/2008	185.00	3836.70	-0.90
4/18/2009	185.80	3835.90	-0.80
1/27/2010	183.70	3838.00	2.10
2/14/2011	184.10	3837.60	-0.40
2/21/2012	184.30	3837.40	-0.20
2/2/2013	187.20	3834.50	-2.90
2/26/2014	185.90	3835.80	1.30
3/3/2015	187.00	3834.70	-1.10
2/18/2016	188.90	3832.80	-1.90

All Historic Measurements

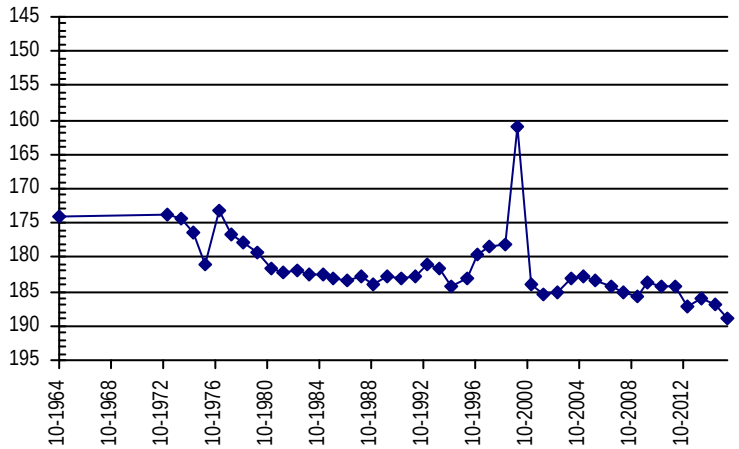

Well Name: **DUDDEN, JOAN** *Owner:*
Permit #: 19110 - FP - *Location #:* SB00904219BDC *USGS Site ID:*

Division: 1 *Water District:* 65 *County:* PHILLIPS

Location:	Q160	Q40	Q10	Section	Twnshp		Range		PM	Distance from section lines:	
	NW	SE	SW	19	9	N	42	W	S	*From N/S line:*	*From E/W line:*

UTM Coordinates (NAD83): *Northing (UTM y)* 4514397.0 *Easting (UTM x):* 747466.6 *Spotted from quarters*
Latitude/Longitude (decimal degrees): 40.743322 -102.069059

Surface Elevation (ft): 3606 *Top Perforated Interval (ft):* 175 *Base of grout (ft):*
Well depth (ft): 320 *Bottom Perforated Interval (ft):* 320
Aquifer(s): OGALLALA

Water Level Change
1 year: -2.00
5 year: -7.50
10 year:

Measurements from last 10 years

Date	Depth to WL (ft)	Elev of WL (ft)	Change (ft)
2/3/2010	153.30	3452.70	
2/14/2011	153.80	3452.20	-0.50
2/22/2012	154.30	3451.70	-0.50
2/27/2013	156.40	3449.60	-2.10
2/26/2014	157.80	3448.20	-1.40
2/27/2015	159.30	3446.70	-1.50
2/18/2016	161.30	3444.70	-2.00

All Historic Measurements

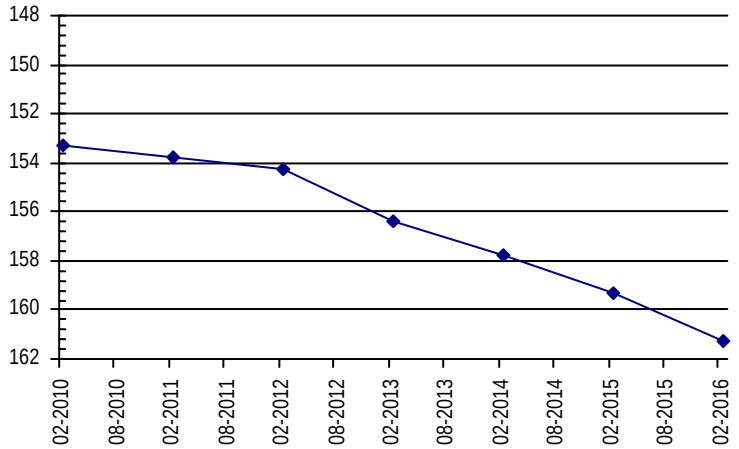

Well Name: **ECKMAN. DENNIS** *Owner:* ECKMAN DENNIS

Permit #: 12577 - FP - *Location #:* SB00904629DAB *USGS Site ID:* 404334102300800

Division: 1 *Water District:* 65 *County:* PHILLIPS

Location:	Q160	Q40	Q10	Section	Twnshp		Range		PM	Distance from section lines:	
	SE	NE	NW	29	9	N	46	W	S	*From N/S line:*	*From E/W line:*

UTM Coordinates (NAD83): *Northing (UTM y)* 4511320.4 *Easting (UTM x):* 710858.8 *User supplied*

Latitude/Longitude (decimal degrees): 40.725826 -102.503244

Surface Elevation (ft): 3956.64 *Top Perforated Interval (ft):* 217 *Base of grout (ft):*

Well depth (ft): 317 *Bottom Perforated Interval (ft):* 317

Aquifer(s): OGALLALA

Water Level Change

1 year:	-0.90
5 year:	-2.70
10 year:	-4.00

Measurements from last 10 years

Date	Depth to WL (ft)	Elev of WL (ft)	Change (ft)
1/4/2006	196.70	3759.94	-0.80
3/7/2007	196.40	3760.24	0.30
2/9/2008	197.60	3759.04	-1.20
4/18/2009	198.00	3758.64	-0.40
1/27/2010	197.80	3758.84	0.20
2/14/2011	198.00	3758.64	-0.20
2/21/2012	197.80	3758.84	0.20
2/2/2013	200.00	3756.64	-2.20
2/26/2014	199.20	3757.44	0.80
3/3/2015	199.80	3756.84	-0.60
2/18/2016	200.70	3755.94	-0.90

All Historic Measurements

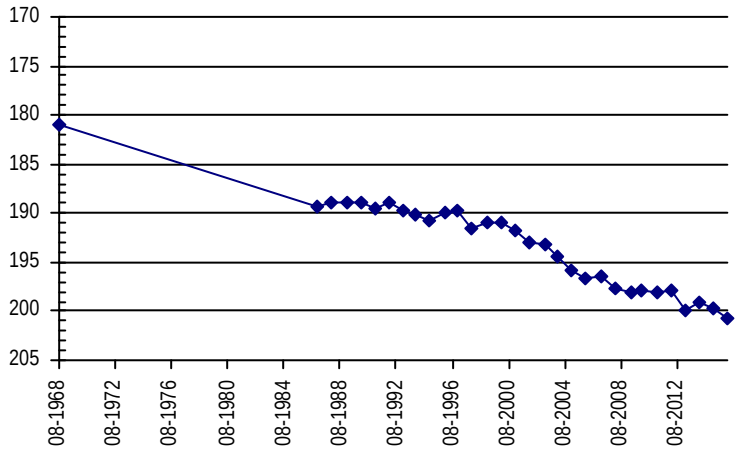

Well Name: **EINSPAHR, E.** *Owner:* EINSPAHR ELNORA

Permit #: 4619 - F - *Location #:* SB00704415DCC *USGS Site ID:* 403430102145000

Division: 1 *Water District:* 65 *County:* PHILLIPS

Location:	Q160	Q40	Q10	Section	Twnshp		Range		PM	Distance from section lines:	
	SE	SW	SW	15	7	N	44	W	S	*From N/S line:*	*From E/W line:*

UTM Coordinates (NAD83): *Northing (UTM y)* 4494806.0 *Easting (UTM x):* 732557.3 *User supplied*

Latitude/Longitude (decimal degrees): 40.571382 -102.252688

Surface Elevation (ft): 3724.54 *Top Perforated Interval (ft):* 158 *Base of grout (ft):*

Well depth (ft): 237 *Bottom Perforated Interval (ft):* 237

Aquifer(s): OGALLALA

Water Level Change

1 year:	-0.40
5 year:	-1.00
10 year:	-6.80

Measurements from last 10 years

Date	Depth to WL (ft)	Elev of WL (ft)	Change (ft)
1/24/2006	165.50	3559.04	-1.90
4/3/2007	166.10	3558.44	-0.60
2/7/2008	166.00	3558.54	0.10
3/30/2009	165.50	3559.04	0.50
2/3/2010	171.00	3553.54	-5.50
1/13/2011	171.30	3553.24	-0.30
2/23/2012	170.90	3553.64	0.40
2/27/2013	172.40	3552.14	-1.50
2/18/2014	172.80	3551.74	-0.40
2/25/2015	171.90	3552.64	0.90
2/28/2016	172.30	3552.24	-0.40

All Historic Measurements

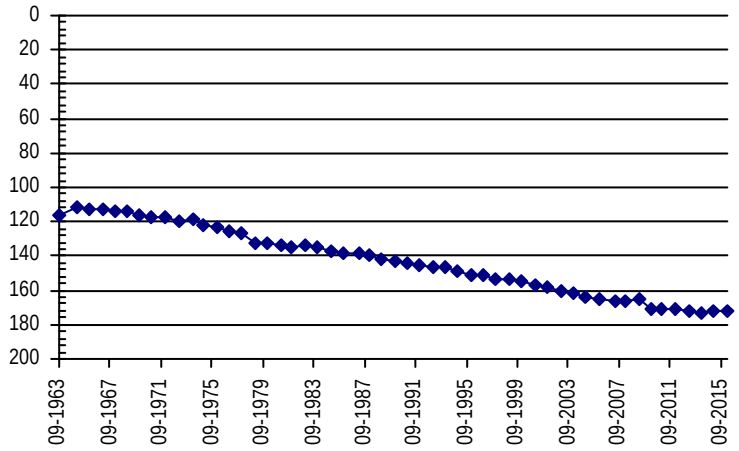

NORTHERN HIGH PLAINS
DISTRICT: FRENCHMAN

Well Name: **EINSPAHR, MIKE** *Owner:* EINSPAHR RICHARD E

Permit #: 12578 - FP - *Location #:* SB00704424BCA *USGS Site ID:* 403410102131000

Division: 1 *Water District:* 65 *County:* PHILLIPS

Location:	Q160	Q40	Q10	Section	Twnshp		Range		PM	Distance from section lines:	
	NW	SW	NE	24	7	N	44	W	S	*From N/S line:*	*From E/W line:*

UTM Coordinates (NAD83): *Northing (UTM y)* 4494428.2 *Easting (UTM x):* 735276.4 *User supplied*

Latitude/Longitude (decimal degrees): 40.567215 -102.220743

Surface Elevation (ft): 3691.53 *Top Perforated Interval (ft):* 190 *Base of grout (ft):*

Well depth (ft): 270 *Bottom Perforated Interval (ft):* 270

Aquifer(s): OGALLALA

Water Level Change

1 year:	-8.90
5 year:	-13.50
10 year:	-20.80

Measurements from last 10 years

Date	Depth to WL (ft)	Elev of WL (ft)	Change (ft)
1/24/2006	147.70	3543.83	-1.70
4/3/2007	149.90	3541.63	-2.20
2/7/2008	152.20	3539.33	-2.30
3/30/2009	154.50	3537.03	-2.30
2/3/2010	154.50	3537.03	0.00
1/13/2011	155.00	3536.53	-0.50
2/27/2012	155.80	3535.73	-0.80
2/13/2013	157.00	3534.53	-1.20
2/18/2014	157.80	3533.73	-0.80
2/25/2015	159.60	3531.93	-1.80
2/28/2016	168.50	3523.03	-8.90

All Historic Measurements

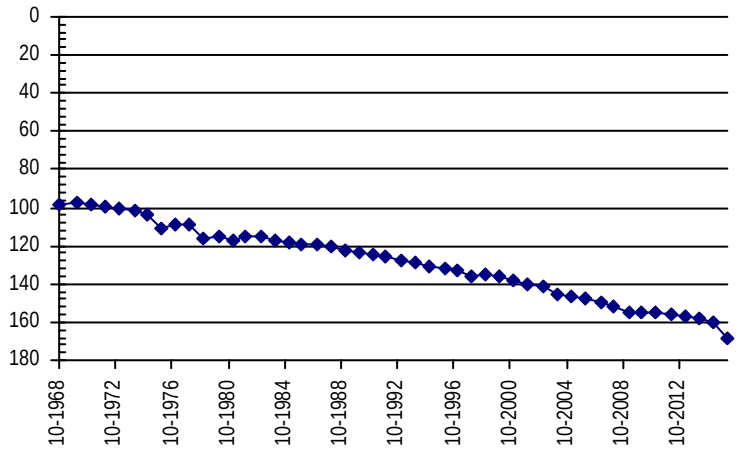

Well Name: **F&H GOLF COURSE** *Owner:* F&H GOLF CLUB

Permit #: 31799 - FP - *Location #:* SB00804820CA *USGS Site ID:*

Division: 1 *Water District:* 65 *County:* LOGAN

Location:	Q160	Q40	Q10	Section	Twnshp		Range		PM	Distance from section lines:	
	SW	NE		20	8	N	48	W	S	*From N/S line:*	*From E/W line:*

UTM Coordinates (NAD83): *Northing (UTM y)* 4502018.2 *Easting (UTM x):* 689994.2 *Spotted from quarters*

Latitude/Longitude (decimal degrees): 40.647169 -102.752924

Surface Elevation (ft): 4150 *Top Perforated Interval (ft):* 155 *Base of grout (ft):*

Well depth (ft): 175 *Bottom Perforated Interval (ft):* 175

Aquifer(s): OGALLALA

Water Level Change

1 year:	-1.00
5 year:	-3.30
10 year:	-3.60

Measurements from last 10 years

Date	Depth to WL (ft)	Elev of WL (ft)	Change (ft)
2/3/2006	125.50	4024.50	0.00
4/4/2007	126.40	4023.60	-0.90
2/10/2008	125.90	4024.10	0.50
1/1/2009			
1/27/2010	125.50	4024.50	
2/3/2011	125.80	4024.20	-0.30
2/21/2012	125.30	4024.70	0.50
3/1/2013			
2/26/2014	125.90	4024.10	
3/3/2015	128.10	4021.90	-2.20
3/4/2016	129.10	4020.90	-1.00

All Historic Measurements

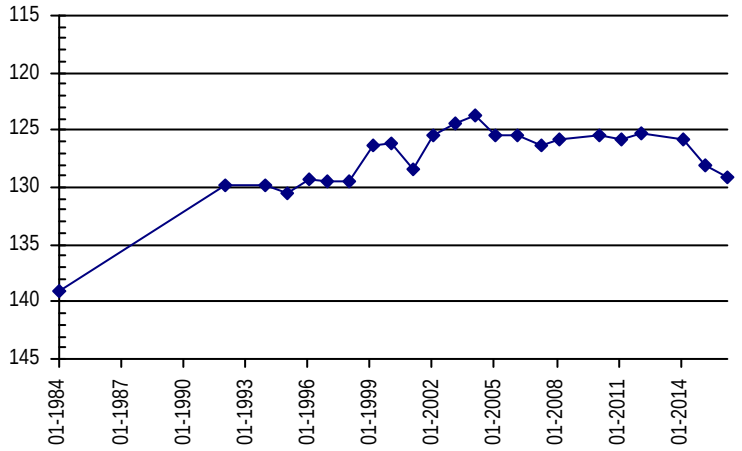

NORTHERN HIGH PLAINS
DISTRICT: FRENCHMAN

Well Name: **FRENCHMAN** *Owner:* COLVER DAVID O & ADRIA
Permit #: 18877 - FP - *Location #:* SB00604418D *USGS Site ID:*

Division: 1 *Water District:* 65 *County:* PHILLIPS

Location:	Q160	Q40	Q10	Section	Twnshp		Range		PM	Distance from section lines:	
	SE			18	6	N	44	W	S	*From N/S line:*	*From E/W line:*

UTM Coordinates (NAD83): *Northing (UTM y)* 4485166.0 *Easting (UTM x):* 728313.0 *GPS*
Latitude/Longitude (decimal degrees): 40.485813 -102.306253

Surface Elevation (ft): 3758 *Top Perforated Interval (ft):* 150 *Base of grout (ft):*
Well depth (ft): 250 *Bottom Perforated Interval (ft):* 250
Aquifer(s): OGALLALA

Water Level Change
1 year: -0.90
5 year: -3.60
10 year: -8.40

Measurements from last 10 years

Date	Depth to WL (ft)	Elev of WL (ft)	Change (ft)
1/25/2006	160.60	3597.40	-1.90
4/3/2007	162.60	3595.40	-2.00
2/6/2008	163.80	3594.20	-1.20
3/30/2009	165.70	3592.30	-1.90
2/5/2010	165.30	3592.70	0.40
2/8/2011	165.40	3592.60	-0.10
2/23/2012	165.80	3592.20	-0.40
2/13/2013	167.10	3590.90	-1.30
2/18/2014	167.70	3590.30	-0.60
2/25/2015	168.10	3589.90	-0.40
2/16/2016	169.00	3589.00	-0.90

All Historic Measurements

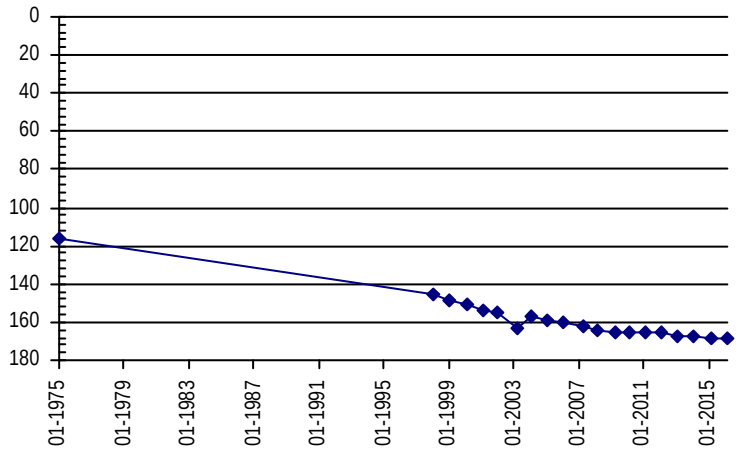

Well Name: **FRENCHMAN** *Owner:*
Permit #: 14862 - FP - *Location #:* SB00604418A *USGS Site ID:*

Division: 1 *Water District:* 65 *County:* PHILLIPS

Location:	Q160	Q40	Q10	Section	Twnshp		Range		PM	Distance from section lines:	
	NE			18	6	N	44	W	S	*From N/S line:*	*From E/W line:*

UTM Coordinates (NAD83): *Northing (UTM y)* 4486118.2 *Easting (UTM x):* 728277.0 *Spotted from quarters*
Latitude/Longitude (decimal degrees): 40.494392 -102.306335

Surface Elevation (ft): 3758 *Top Perforated Interval (ft):* *Base of grout (ft):*
Well depth (ft): *Bottom Perforated Interval (ft):*
Aquifer(s):

Water Level Change
1 year: -0.50
5 year: -3.00
10 year: -8.80

Measurements from last 10 years

Date	Depth to WL (ft)	Elev of WL (ft)	Change (ft)
1/25/2006	172.10	3585.90	-2.60
4/2/2007	173.20	3584.80	-1.10
2/6/2008	175.50	3582.50	-2.30
3/30/2009	177.00	3581.00	-1.50
2/5/2010	177.30	3580.70	-0.30
2/8/2011	177.90	3580.10	-0.60
2/23/2012	178.30	3579.70	-0.40
2/13/2013	179.40	3578.60	-1.10
2/18/2014	180.30	3577.70	-0.90
2/25/2015	180.40	3577.60	-0.10
2/16/2016	180.90	3577.10	-0.50

All Historic Measurements

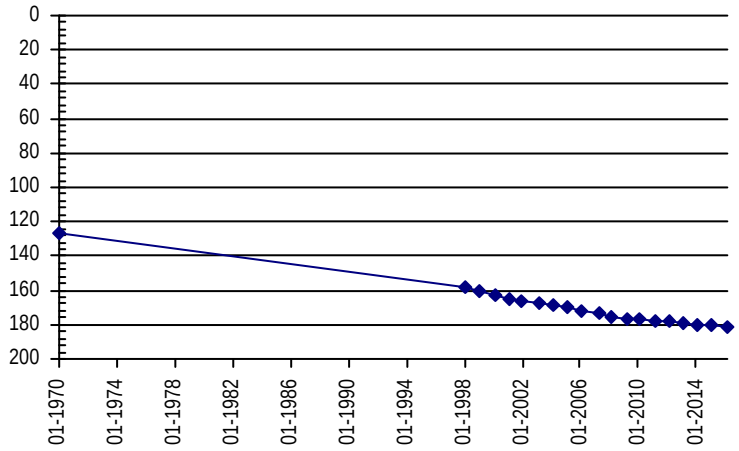

Well Name: **FRENCHMAN** *Owner:*
Permit #: 14975 - FP - *Location #:* SB00604419A *USGS Site ID:*

Division: 1 *Water District:* 65 *County:* PHILLIPS

Location:	Q160	Q40	Q10	Section	Twnshp		Range		PM	Distance from section lines:	
	NE			19	6	N	44	W	S	*From N/S line:*	*From E/W line:*

UTM Coordinates (NAD83): *Northing (UTM y)* 4484496.7 *Easting (UTM x):* 728331.7 *Spotted from quarters*
Latitude/Longitude (decimal degrees): 40.479785 -102.306274

Surface Elevation (ft): 3760 *Top Perforated Interval (ft):* *Base of grout (ft):*
Well depth (ft): *Bottom Perforated Interval (ft):*
Aquifer(s):

Water Level Change
1 year: -0.60
5 year: -3.00
10 year: -7.70

Measurements from last 10 years

Date	Depth to WL (ft)	Elev of WL (ft)	Change (ft)
1/25/2006	166.70	3593.30	-1.70
4/3/2007	168.50	3591.50	-1.80
2/6/2008	169.80	3590.20	-1.30
3/30/2009	171.30	3588.70	-1.50
2/5/2010	171.00	3589.00	0.30
2/8/2011	171.40	3588.60	-0.40
2/23/2012	172.60	3587.40	-1.20
2/13/2013	174.50	3585.50	-1.90
2/18/2014	174.30	3585.70	0.20
2/25/2015	173.80	3586.20	0.50
2/16/2016	174.40	3585.60	-0.60

All Historic Measurements

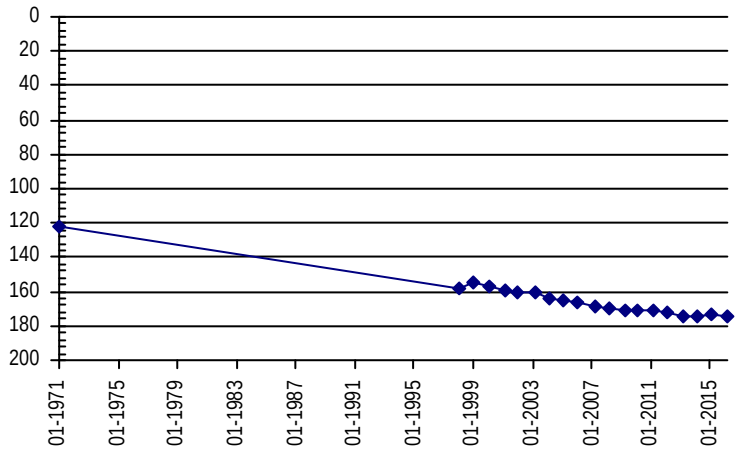

Well Name: **FROMM, M.** *Owner:* FROM MERLE
Permit #: 15744 - RFP - *Location #:* SB00904325AAA *USGS Site ID:* 404401102043600

Division: 1 *Water District:* 65 *County:* PHILLIPS

Location:	Q160	Q40	Q10	Section	Twnshp		Range		PM	Distance from section lines:	
	NE	NE	NE	25	9	N	43	W	S	*From N/S line:*	*From E/W line:*

UTM Coordinates (NAD83): *Northing (UTM y)* 4513264.2 *Easting (UTM x):* 746798.7 *User supplied*
Latitude/Longitude (decimal degrees): 40.733330 -102.077406

Surface Elevation (ft): 3612.45 *Top Perforated Interval (ft):* 160 *Base of grout (ft):*
Well depth (ft): 199 *Bottom Perforated Interval (ft):* 200
Aquifer(s): OGALLALA

Water Level Change
1 year:
5 year:
10 year:

Measurements from last 10 years

Date	Depth to WL (ft)	Elev of WL (ft)	Change (ft)
1/6/2006	146.10	3466.35	-1.10
3/8/2007			
2/10/2008			
1/1/2009			

All Historic Measurements

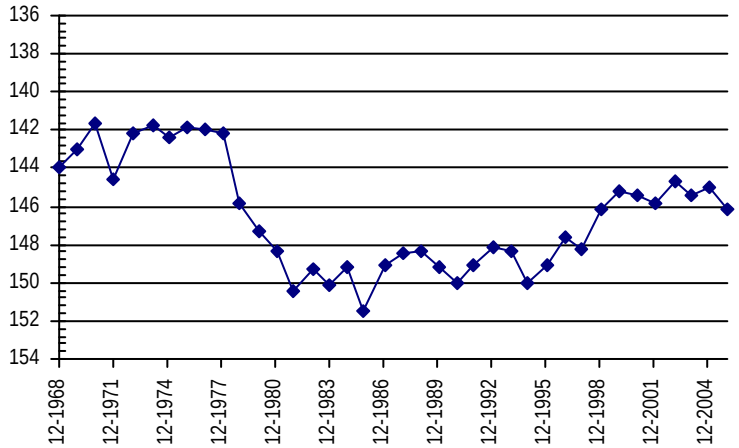

Well Name: **FUESZ, MARVIN** *Owner:* CO BOARD OF LAND COMMISSIONERS
Permit #: 17679 - FP - *Location #:* SB00704716BCB *USGS Site ID:* 403447102373001

Division: 1 *Water District:* 65 *County:* PHILLIPS

Location:	Q160	Q40	Q10	Section	Twnshp		Range		PM	Distance from section lines:	
	NW	SW	NW	16	7	N	47	W	S	*From N/S line:*	*From E/W line:*

UTM Coordinates (NAD83): *Northing (UTM y)* 4494811.4 *Easting (UTM x):* 700926.6 *User supplied*
Latitude/Longitude (decimal degrees): 40.579712 -102.626027

Surface Elevation (ft): 4056.73 *Top Perforated Interval (ft):* 175 *Base of grout (ft):*
Well depth (ft): 201 *Bottom Perforated Interval (ft):* 205
Aquifer(s): OGALLALA

Water Level Change
1 year: -1.60
5 year: -7.40
10 year: -6.20

Measurements from last 10 years

Date	Depth to WL (ft)	Elev of WL (ft)	Change (ft)
1/17/2006	157.50	3899.23	0.00
3/16/2007	157.00	3899.73	0.50
2/10/2008	157.50	3899.23	-0.50
4/16/2009	155.80	3900.93	1.70
1/27/2010	156.20	3900.53	-0.40
2/14/2011	156.30	3900.43	-0.10
2/21/2012	157.20	3899.53	-0.90
2/15/2013	159.50	3897.23	-2.30
3/3/2014	161.10	3895.63	-1.60
1/5/2015	162.10	3894.63	-1.00
1/20/2016	163.70	3893.03	-1.60

All Historic Measurements

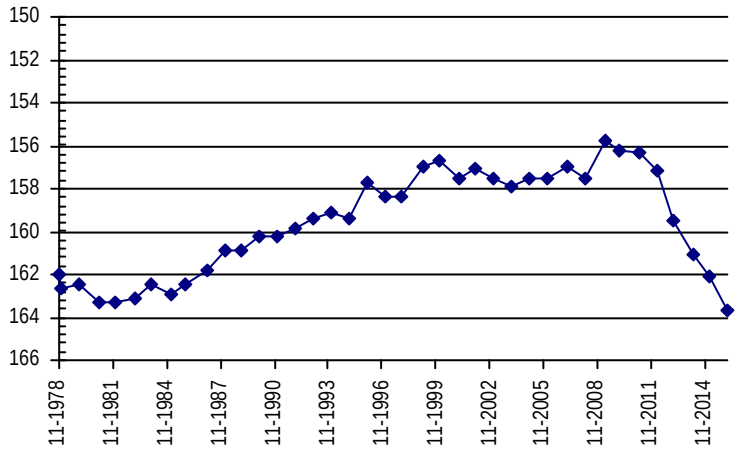

Well Name: **GARLAND, GEORGE** *Owner:* FAST FARMS/ COLVER DAVID & ADRIA E
Permit #: 11672 - FP - *Location #:* SB00604404BBC *USGS Site ID:* 403130102164000

Division: 1 *Water District:* 65 *County:* PHILLIPS

Location:	Q160	Q40	Q10	Section	Twnshp		Range		PM	Distance from section lines:	
	NW	NW	SW	4	6	N	44	W	S	*From N/S line:*	*From E/W line:*

UTM Coordinates (NAD83): *Northing (UTM y)* 4489517.4 *Easting (UTM x):* 730248.9 *User supplied*
Latitude/Longitude (decimal degrees): 40.524436 -102.281855

Surface Elevation (ft): 3745.57 *Top Perforated Interval (ft):* 150 *Base of grout (ft):*
Well depth (ft): 276 *Bottom Perforated Interval (ft):* 276
Aquifer(s): OGALLALA

Water Level Change
1 year: -0.50
5 year: -4.80
10 year: -11.10

Measurements from last 10 years

Date	Depth to WL (ft)	Elev of WL (ft)	Change (ft)
1/25/2006	172.10	3573.47	-1.80
4/3/2007	174.10	3571.47	-2.00
2/6/2008	177.30	3568.27	-3.20
1/1/2009			
2/5/2010	177.60	3567.97	
2/8/2011	178.40	3567.17	-0.80
2/23/2012	179.90	3565.67	-1.50
2/13/2013	181.40	3564.17	-1.50
2/18/2014	181.70	3563.87	-0.30
2/25/2015	182.70	3562.87	-1.00
2/16/2016	183.20	3562.37	-0.50

All Historic Measurements

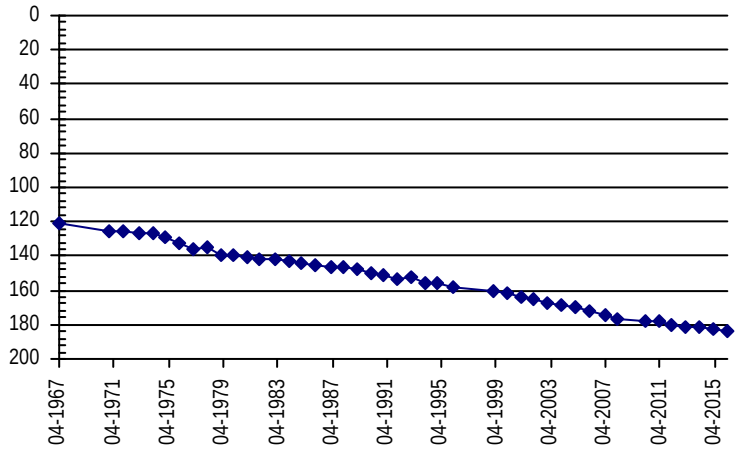

Well Name: **GERHARDT, MAXINE** *Owner:* KRAMER LAND COMPANY LLLP

Permit #: 16200 - F - *Location #:* SB00704335ABB *USGS Site ID:* 403230102070901

Division: 1 *Water District:* 65 *County:* PHILLIPS

Location:	Q160	Q40	Q10	Section	Twnshp		Range		PM	Distance from section lines:	
	NE	NW	NW	35	7	N	43	W	S	*From N/S line:*	*From E/W line:*

UTM Coordinates (NAD83): *Northing (UTM y)* 4491866.4 *Easting (UTM x):* 743929.9 *User supplied*

Latitude/Longitude (decimal degrees): 40.541661 -102.119630

Surface Elevation (ft): 3602.5 *Top Perforated Interval (ft):* 210 *Base of grout (ft):*

Well depth (ft): 300 *Bottom Perforated Interval (ft):* 300

Aquifer(s): OGALLALA

Water Level Change
1 year:
5 year:
10 year:

Measurements from last 10 years

Date	Depth to WL (ft)	Elev of WL (ft)	Change (ft)
1/24/2006	93.60	3508.90	-2.00
4/3/2007	95.60	3506.90	-2.00

All Historic Measurements

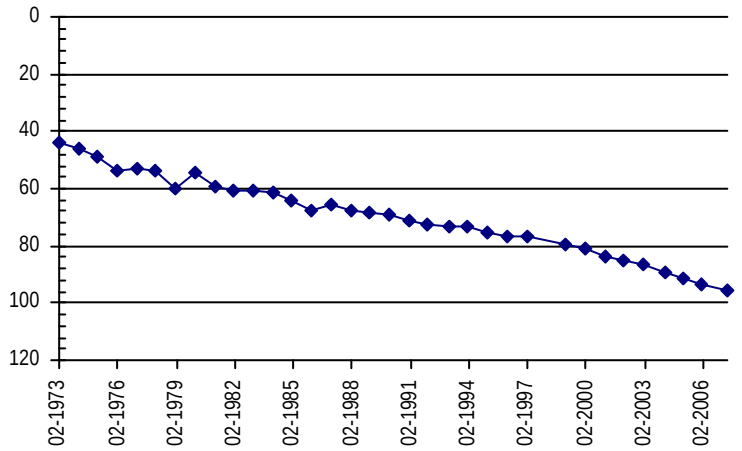

Well Name: **GERK, CASEY** *Owner:* SCHNELLER FARMS INC

Permit #: 11760 - FP - *Location #:* SB00804231CBC *USGS Site ID:* 403700102050000

Division: 1 *Water District:* 65 *County:* PHILLIPS

Location:	Q160	Q40	Q10	Section	Twnshp		Range		PM	Distance from section lines:	
	SW	NW	SW	31	8	N	42	W	S	*From N/S line:*	*From E/W line:*

UTM Coordinates (NAD83): *Northing (UTM y)* 4500414.9 *Easting (UTM x):* 746638.0 *User supplied*

Latitude/Longitude (decimal degrees): 40.617773 -102.084351

Surface Elevation (ft): 3604.48 *Top Perforated Interval (ft):* 145 *Base of grout (ft):*

Well depth (ft): 245 *Bottom Perforated Interval (ft):* 245

Aquifer(s): OGALLALA

Water Level Change
1 year: -1.30
5 year: -8.00
10 year: -15.30

Measurements from last 10 years

Date	Depth to WL (ft)	Elev of WL (ft)	Change (ft)
1/20/2006	128.10	3476.38	-1.30
3/17/2007	129.30	3475.18	-1.20
2/7/2008	130.80	3473.68	-1.50
4/18/2009	134.80	3469.68	-4.00
2/3/2010	134.80	3469.68	0.00
2/14/2011	135.40	3469.08	-0.60
2/22/2012	138.10	3466.38	-2.70
2/27/2013	140.00	3464.48	-1.90
3/3/2014	140.40	3464.08	-0.40
2/27/2015	142.10	3462.38	-1.70
2/4/2016	143.40	3461.08	-1.30

All Historic Measurements

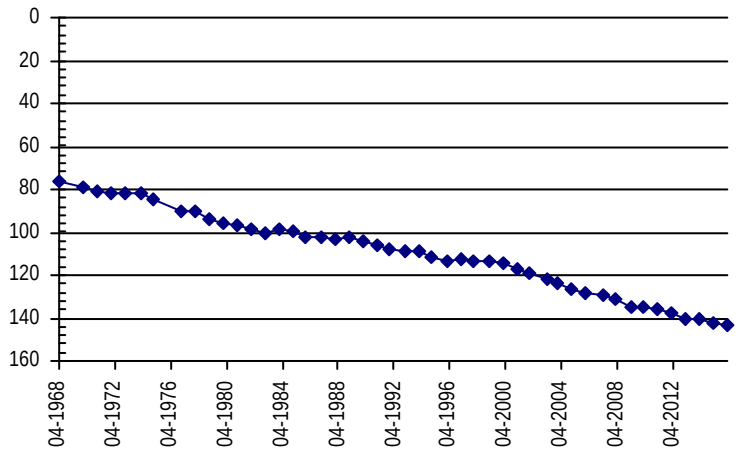

Well Name: GORDON, M. *Owner:*
Permit #: - - *Location #:* SB00704612A *USGS Site ID:*

Division: 1 *Water District:* 65 *County:* PHILLIPS
Location: Q160 Q40 Q10 Section Twnshp Range PM Distance from section lines:
NE 12 7 N 46 W S *From N/S line:* *From E/W line:*
UTM Coordinates (NAD83): *Northing (UTM y)* 4497107.5 *Easting (UTM x):* 716484.6 *Spotted from quarters*
Latitude/Longitude (decimal degrees): 40.596454 -102.441586

Surface Elevation (ft): 3850 *Top Perforated Interval (ft):* *Base of grout (ft):*
Well depth (ft): *Bottom Perforated Interval (ft):*
Aquifer(s):

Water Level Change
1 year: -0.90
5 year: -2.20
10 year: -2.70

Measurements from last 10 years

Date	Depth to WL (ft)	Elev of WL (ft)	Change (ft)
1/13/2006	109.00	3741.00	-0.30
3/15/2007	109.10	3740.90	-0.10
2/8/2008	108.50	3741.50	0.60
4/16/2009	108.50	3741.50	0.00
1/27/2010	108.80	3741.20	-0.30
2/14/2011	109.50	3740.50	-0.70
2/21/2012	107.80	3742.20	1.70
2/15/2013	109.20	3740.80	-1.40
2/18/2014	110.10	3739.90	-0.90
1/5/2015	110.80	3739.20	-0.70
1/20/2016	111.70	3738.30	-0.90

All Historic Measurements

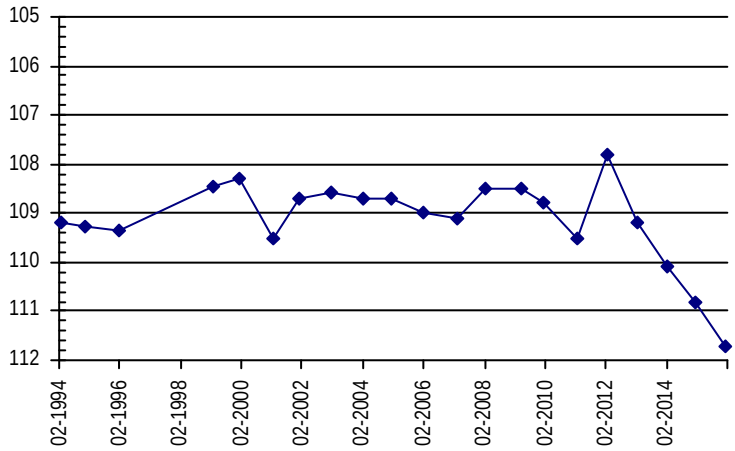

Well Name: GREENLEE *Owner:* KAISER ROY
Permit #: 11780 - FP - *Location #:* SB00704307DBB *USGS Site ID:* 403540102115000

Division: 1 *Water District:* 65 *County:* PHILLIPS
Location: Q160 Q40 Q10 Section Twnshp Range PM Distance from section lines:
SE NW NW 7 7 N 43 W S *From N/S line:* *From E/W line:*
UTM Coordinates (NAD83): *Northing (UTM y)* 4497331.3 *Easting (UTM x):* 737255.6 *User supplied*
Latitude/Longitude (decimal degrees): 40.592772 -102.196298

Surface Elevation (ft): 3679.5 *Top Perforated Interval (ft):* 195 *Base of grout (ft):*
Well depth (ft): 266 *Bottom Perforated Interval (ft):* 266
Aquifer(s): OGALLALA

Water Level Change
1 year: -0.60
5 year: -5.90
10 year: -13.70

Measurements from last 10 years

Date	Depth to WL (ft)	Elev of WL (ft)	Change (ft)
1/20/2006	146.90	3532.60	-0.80
3/17/2007	146.90	3532.60	0.00
2/7/2008	149.70	3529.80	-2.80
3/30/2009	154.10	3525.40	-4.40
1/26/2010	153.70	3525.80	0.40
1/13/2011	154.70	3524.80	-1.00
2/21/2012			
2/15/2013	159.10	3520.40	
2/18/2014	159.60	3519.90	-0.50
2/25/2015	160.00	3519.50	-0.40
2/16/2016	160.60	3518.90	-0.60

All Historic Measurements

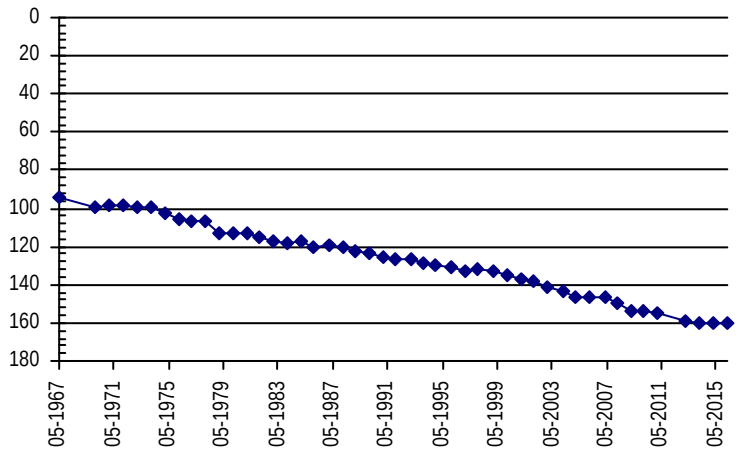

Well Name: **GUECK, REESE** *Owner:* GUECK K

Permit #: 11356 - RFP - R *Location #:* SB00804719BBD *USGS Site ID:* 403912102393501

Division: 1 *Water District:* 65 *County:* PHILLIPS

Location:	Q160	Q40	Q10	Section	Twnshp		Range		PM	Distance from section lines:	
	NW	NW	SE	19	8	N	47	W	S	*From N/S line:*	*From E/W line:*

UTM Coordinates (NAD83): *Northing (UTM y)* 4502906.2 *Easting (UTM x):* 697817.3 *User supplied*

Latitude/Longitude (decimal degrees): 40.653325 -102.660192

Surface Elevation (ft): 4069.74 *Top Perforated Interval (ft):* 190 *Base of grout (ft):*

Well depth (ft): 272 *Bottom Perforated Interval (ft):* 290

Aquifer(s): OGALLALA

Water Level Change

1 year:	-0.40
5 year:	-1.90
10 year:	-3.30

Measurements from last 10 years

Date	Depth to WL (ft)	Elev of WL (ft)	Change (ft)
1/10/2006	153.10	3916.64	-1.20
3/16/2007	153.50	3916.24	-0.40
2/10/2008	154.80	3914.94	-1.30
4/18/2009	155.10	3914.64	-0.30
1/27/2010	154.40	3915.34	0.70
2/14/2011	154.50	3915.24	-0.10
2/21/2012	154.60	3915.14	-0.10
2/3/2013	155.70	3914.04	-1.10
2/26/2014	155.30	3914.44	0.40
1/5/2015	156.00	3913.74	-0.70
3/4/2016	156.40	3913.34	-0.40

All Historic Measurements

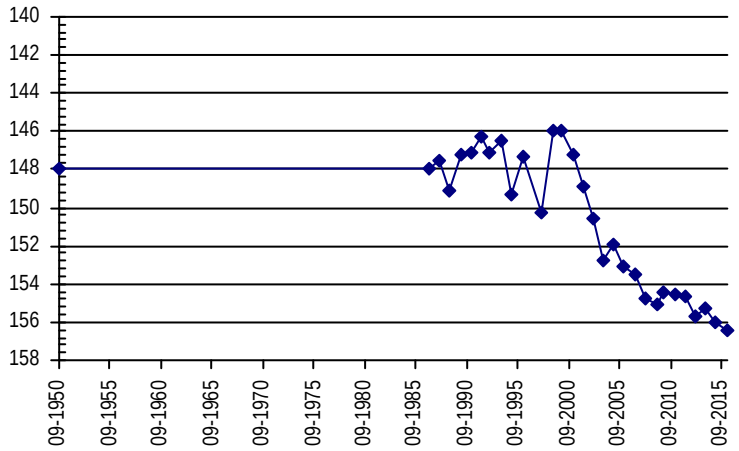

Well Name: **HAMM, FAITH** *Owner:* BENNETT CLIFFORD & MARY

Permit #: 6729 - F - *Location #:* SB00704314CBB *USGS Site ID:* 403440102074000

Division: 1 *Water District:* 65 *County:* PHILLIPS

Location:	Q160	Q40	Q10	Section	Twnshp		Range		PM	Distance from section lines:	
	SW	NW	NW	14	7	N	43	W	S	*From N/S line:*	*From E/W line:*

UTM Coordinates (NAD83): *Northing (UTM y)* 4495851.7 *Easting (UTM x):* 743069.8 *User supplied*

Latitude/Longitude (decimal degrees): 40.577772 -102.128241

Surface Elevation (ft): 3619.49 *Top Perforated Interval (ft):* 154 *Base of grout (ft):*

Well depth (ft): 264 *Bottom Perforated Interval (ft):* 264

Aquifer(s): OGALLALA

Water Level Change

1 year:	-1.40
5 year:	-2.40
10 year:	-9.60

Measurements from last 10 years

Date	Depth to WL (ft)	Elev of WL (ft)	Change (ft)
1/20/2006	116.80	3502.69	-2.00
4/3/2007	119.70	3499.79	-2.90
2/1/2008	122.00	3497.49	-2.30
3/30/2009	122.50	3496.99	-0.50
1/26/2010	123.20	3496.29	-0.70
1/11/2011	124.00	3495.49	-0.80
1/24/2012	124.70	3494.79	-0.70
2/15/2013	124.90	3494.59	-0.20
2/18/2014	124.60	3494.89	0.30
2/25/2015	125.00	3494.49	-0.40
2/11/2016	126.40	3493.09	-1.40

All Historic Measurements

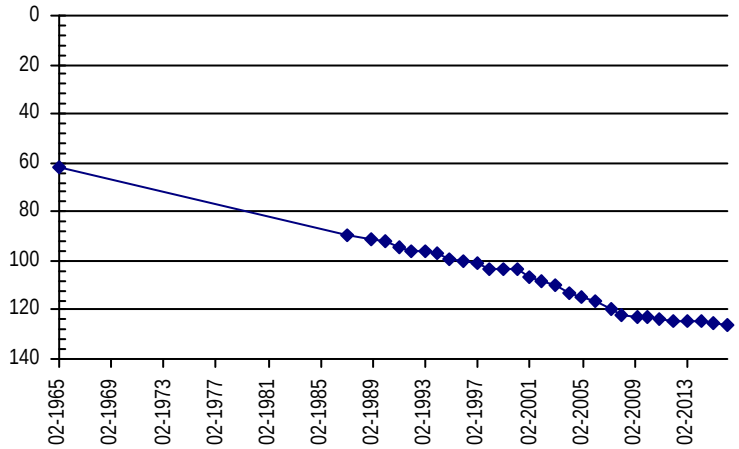

Well Name: **HARGREAVES, J.** *Owner:* HARGREAVES CAROL A

Permit #: 5009 - FP - *Location #:* SB00604408CBA *USGS Site ID:* 403020102175000

Division: 1 *Water District:* 65 *County:* PHILLIPS

Location:	Q160	Q40	Q10	Section	Twnshp		Range		PM	Distance from section lines:	
	SW	NW	NE	8	6	N	44	W	S	*From N/S line:*	*From E/W line:*

UTM Coordinates (NAD83): *Northing (UTM y)* 4487318.1 *Easting (UTM x):* 728997.2 *User supplied*

Latitude/Longitude (decimal degrees): 40.504992 -102.297411

Surface Elevation (ft): 3750.58 *Top Perforated Interval (ft):* 196 *Base of grout (ft):*

Well depth (ft): 256 *Bottom Perforated Interval (ft):* 256

Aquifer(s): OGALLALA

Water Level Change

1 year: -1.30

5 year: -4.50

10 year: -11.30

Measurements from last 10 years

Date	Depth to WL (ft)	Elev of WL (ft)	Change (ft)
1/25/2006	169.50	3581.08	-2.00
4/2/2007	171.50	3579.08	-2.00
2/6/2008	174.50	3576.08	-3.00
1/1/2009			
2/5/2010	176.70	3573.88	
2/8/2011	176.30	3574.28	0.40
2/23/2012	176.70	3573.88	-0.40
2/13/2013	177.40	3573.18	-0.70
2/18/2014	178.70	3571.88	-1.30
2/25/2015	179.50	3571.08	-0.80
2/16/2016	180.80	3569.78	-1.30

All Historic Measurements

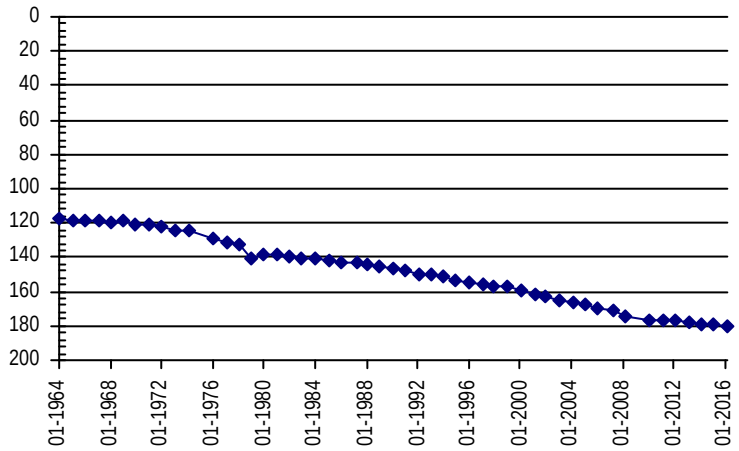

Well Name: **HARRIS, JAY** *Owner:* SONNENBERG DELBERT J

Permit #: 6366 - F - *Location #:* SB00605014DAC *USGS Site ID:* 402920102550000

Division: 1 *Water District:* 65 *County:* LOGAN

Location:	Q160	Q40	Q10	Section	Twnshp		Range		PM	Distance from section lines:	
	SE	NE	SW	14	6	N	50	W	S	*From N/S line:*	*From E/W line:*

UTM Coordinates (NAD83): *Northing (UTM y)* 4483982.8 *Easting (UTM x):* 676620.2 *User supplied*

Latitude/Longitude (decimal degrees): 40.487766 -102.916040

Surface Elevation (ft): 4346.89 *Top Perforated Interval (ft):* 60 *Base of grout (ft):*

Well depth (ft): 80 *Bottom Perforated Interval (ft):* 80

Aquifer(s): OGALLALA

Water Level Change

1 year: -0.40

5 year: -1.20

10 year: -7.60

Measurements from last 10 years

Date	Depth to WL (ft)	Elev of WL (ft)	Change (ft)
2/3/2006	42.20	4304.69	-0.20
4/2/2007	41.80	4305.09	0.40
2/10/2008	42.00	4304.89	-0.20
4/16/2009	47.40	4299.49	-5.40
1/13/2010	47.50	4299.39	-0.10
2/3/2011	48.60	4298.29	-1.10
2/21/2012			
3/1/2013			
3/3/2014			
1/5/2015	49.40	4297.49	
3/1/2016	49.80	4297.09	-0.40

All Historic Measurements

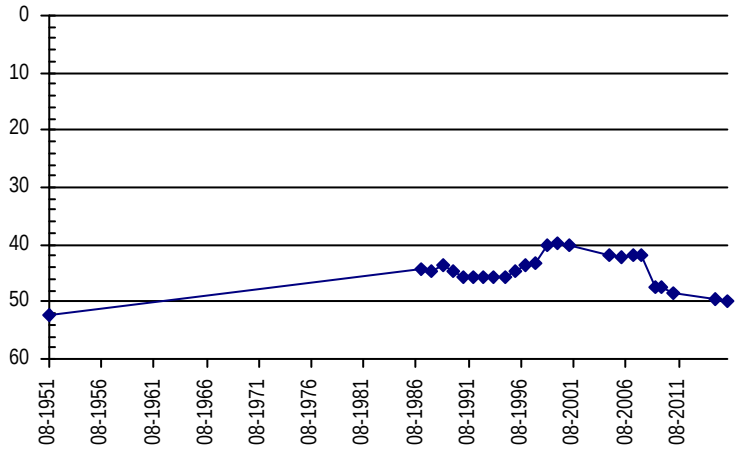

NORTHERN HIGH PLAINS
DISTRICT: FRENCHMAN

Well Name: **HAYNES** *Owner:* HAYNES CATTLE CO
Permit #: 23597 - FP - *Location #:* SB00604526A *USGS Site ID:*

Division: 1 *Water District:* 65 *County:* PHILLIPS

Location:	Q160	Q40	Q10	Section	Twnshp		Range		PM	Distance from section lines:	
	NE			26	6	N	45	W	S	*From N/S line:*	*From E/W line:*

UTM Coordinates (NAD83): *Northing (UTM y)* 4482765.6 *Easting (UTM x):* 725112.9 *Spotted from quarters*
Latitude/Longitude (decimal degrees): 40.465085 -102.344822

Surface Elevation (ft): 3788 *Top Perforated Interval (ft):* 185 *Base of grout (ft):*
Well depth (ft): 324 *Bottom Perforated Interval (ft):* 305
Aquifer(s): OGALLALA

Water Level Change
1 year:
5 year:
10 year:

Measurements from last 10 years

Date	Depth to WL (ft)	Elev of WL (ft)	Change (ft)
1/18/2006	180.20	3607.80	-1.40
4/3/2007	182.70	3605.30	-2.50
2/10/2008			
1/1/2009			
1/1/2010			

All Historic Measurements

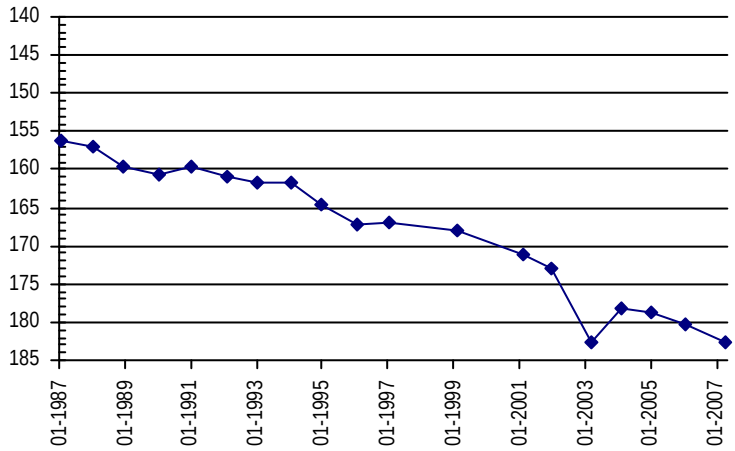

Well Name: **HAYNES, DALE** *Owner:* CO BOARD OF LAND COMMISSIONERS
Permit #: - - *Location #:* SB00604536B *USGS Site ID:*

Division: 1 *Water District:* 65 *County:* PHILLIPS

Location:	Q160	Q40	Q10	Section	Twnshp		Range		PM	Distance from section lines:	
	NW			36	6	N	45	W	S	*From N/S line:*	*From E/W line:*

UTM Coordinates (NAD83): *Northing (UTM y)* 4481156.1 *Easting (UTM x):* 725989.1 *Spotted from quarters*
Latitude/Longitude (decimal degrees): 40.450362 -102.335072

Surface Elevation (ft): 3781 *Top Perforated Interval (ft):* 215 *Base of grout (ft):*
Well depth (ft): 360 *Bottom Perforated Interval (ft):* 340
Aquifer(s): OGALLALA

Water Level Change
1 year: -1.10
5 year: -3.80
10 year: -12.30

Measurements from last 10 years

Date	Depth to WL (ft)	Elev of WL (ft)	Change (ft)
1/18/2006	174.50	3606.50	-2.50
4/3/2007	177.60	3603.40	-3.10
2/8/2008	180.00	3601.00	-2.40
4/16/2009	179.60	3601.40	0.40
1/1/2010			
2/14/2011	183.00	3598.00	
2/23/2012	183.40	3597.60	-0.40
2/15/2013	184.90	3596.10	-1.50
2/18/2014	185.10	3595.90	-0.20
1/5/2015	185.70	3595.30	-0.60
1/20/2016	186.80	3594.20	-1.10

All Historic Measurements

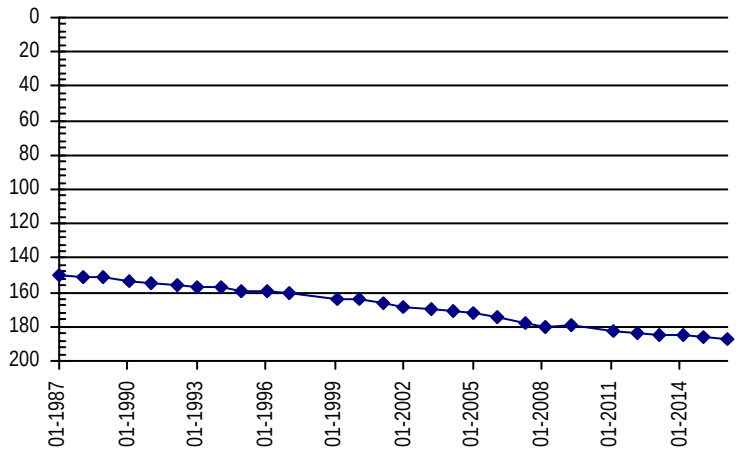

NORTHERN HIGH PLAINS
DISTRICT: FRENCHMAN

Well Name: **HEERMANN, KENNETH** *Owner:* HEERMANN ELDON
Permit #: 9583 - FP - *Location #:* SB00704411BBD *USGS Site ID:* 403550102142001

Division: 1 *Water District:* 65 *County:* PHILLIPS

Location:	Q160	Q40	Q10	Section	Twnshp		Range		PM	Distance from section lines:	
	NW	NW	SE	11	7	N	44	W	S	*From N/S line:*	*From E/W line:*

UTM Coordinates (NAD83): *Northing (UTM y)* 4497709.4 *Easting (UTM x):* 733596.2 *User supplied*
Latitude/Longitude (decimal degrees): 40.597216 -102.239354

Surface Elevation (ft): 3713.51 *Top Perforated Interval (ft):* 133 *Base of grout (ft):*
Well depth (ft): 273 *Bottom Perforated Interval (ft):* 273
Aquifer(s): OGALLALA

Water Level Change
1 year: -4.40
5 year: -7.90
10 year: -12.40

Measurements from last 10 years

Date	Depth to WL (ft)	Elev of WL (ft)	Change (ft)
1/20/2006	160.40	3553.11	2.70
3/17/2007	161.40	3552.11	-1.00
2/7/2008	162.40	3551.11	-1.00
1/1/2009			
2/3/2010	164.40	3549.11	
1/13/2011	164.90	3548.61	-0.50
2/27/2012	165.40	3548.11	-0.50
2/27/2013	167.00	3546.51	-1.60
2/18/2014	167.30	3546.21	-0.30
2/25/2015	168.40	3545.11	-1.10
2/28/2016	172.80	3540.71	-4.40

All Historic Measurements

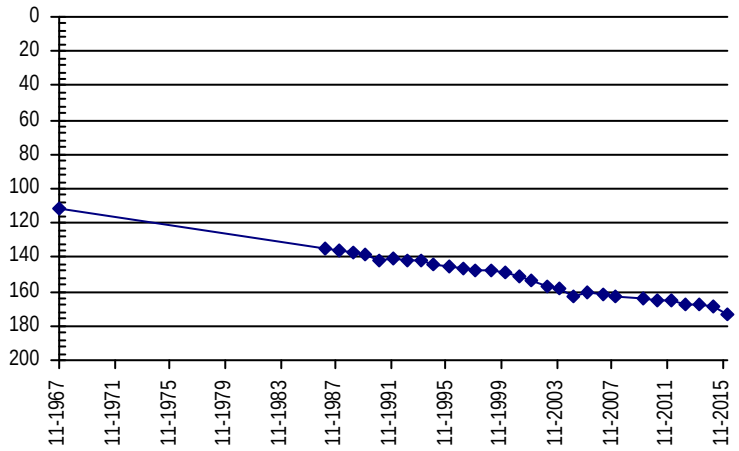

Well Name: **HEERMANN, KENNETH** *Owner:* HEERMANN KENNETH L & ALOIS C
Permit #: 9582 - F - *Location #:* SB00704411AAC *USGS Site ID:* 403550102134000

Division: 1 *Water District:* 65 *County:* PHILLIPS

Location:	Q160	Q40	Q10	Section	Twnshp		Range		PM	Distance from section lines:	
	NE	NE	SW	11	7	N	44	W	S	*From N/S line:*	*From E/W line:*

UTM Coordinates (NAD83): *Northing (UTM y)* 4497739.0 *Easting (UTM x):* 734536.5 *User supplied*
Latitude/Longitude (decimal degrees): 40.597216 -102.228243

Surface Elevation (ft): 3704.51 *Top Perforated Interval (ft):* 140 *Base of grout (ft):*
Well depth (ft): 282 *Bottom Perforated Interval (ft):* 280
Aquifer(s): OGALLALA

Water Level Change
1 year: -1.30
5 year: -2.30
10 year: -5.50

Measurements from last 10 years

Date	Depth to WL (ft)	Elev of WL (ft)	Change (ft)
1/20/2006	159.00	3545.51	-1.70
3/17/2007	160.10	3544.41	-1.10
2/7/2008	161.60	3542.91	-1.50
3/30/2009	161.10	3543.41	0.50
2/3/2010	161.80	3542.71	-0.70
1/13/2011	162.20	3542.31	-0.40
2/27/2012	162.70	3541.81	-0.50
2/27/2013	162.60	3541.91	0.10
2/18/2014	162.50	3542.01	0.10
2/25/2015	163.20	3541.31	-0.70
2/28/2016	164.50	3540.01	-1.30

All Historic Measurements

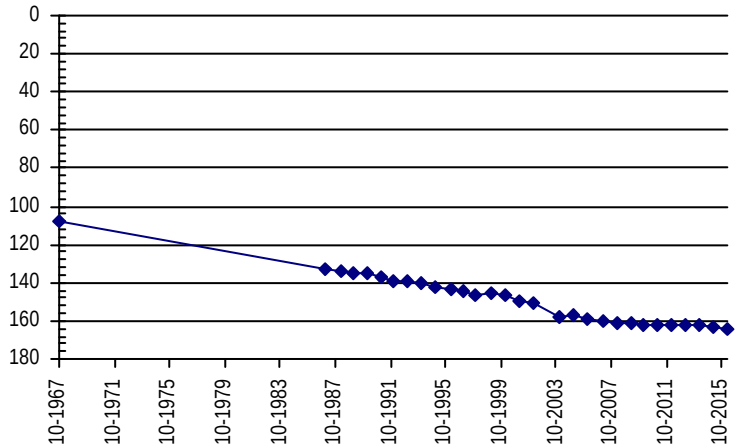

Well Name: **HILL, GLENN** *Owner:*

Permit #: 9497 - F - *Location #:* SB00804617AAC *USGS Site ID:* 404008102313000

Division: 1 *Water District:* 65 *County:* PHILLIPS

Location:	Q160	Q40	Q10	Section	Twnshp		Range		PM	Distance from section lines:	
	NE	NE	SW	17	8	N	46	W	S	*From N/S line:*	*From E/W line:*

UTM Coordinates (NAD83): *Northing (UTM y)* 4504964.3 *Easting (UTM x):* 709840.9 *User supplied*

Latitude/Longitude (decimal degrees): 40.668880 -102.517411

Surface Elevation (ft): 3930.65 *Top Perforated Interval (ft):* *Base of grout (ft):*

Well depth (ft): 210 *Bottom Perforated Interval (ft):*

Aquifer(s):

Water Level Change
1 year:
5 year:
10 year:

Measurements from last 10 years

Date	Depth to WL (ft)	Elev of WL (ft)	Change (ft)
1/10/2006			
3/15/2007			
2/8/2008			

All Historic Measurements

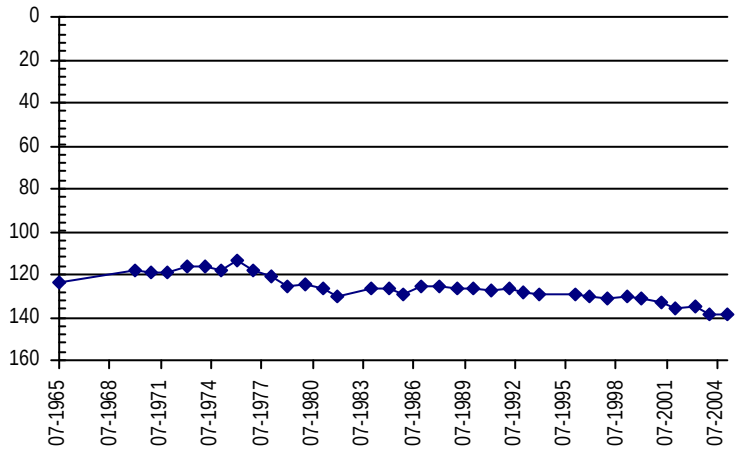

Well Name: **KELLY, RITA** *Owner:*

Permit #: - - *Location #:* SB00805026BAA1 *USGS Site ID:* 403832102552501

Division: 1 *Water District:* 65 *County:* LOGAN

Location:	Q160	Q40	Q10	Section	Twnshp		Range		PM	Distance from section lines:	
	NW	NE	NE	26	8	N	50	W	S	*From N/S line:*	*From E/W line:*

UTM Coordinates (NAD83): *Northing (UTM y)* 4501112.2 *Easting (UTM x):* 675533.9 *User supplied*

Latitude/Longitude (decimal degrees): 40.642213 -102.924089

Surface Elevation (ft): 4356.89 *Top Perforated Interval (ft):* *Base of grout (ft):*

Well depth (ft): 195 *Bottom Perforated Interval (ft):*

Aquifer(s):

Water Level Change
1 year:
5 year:
10 year:

All Historic Measurements

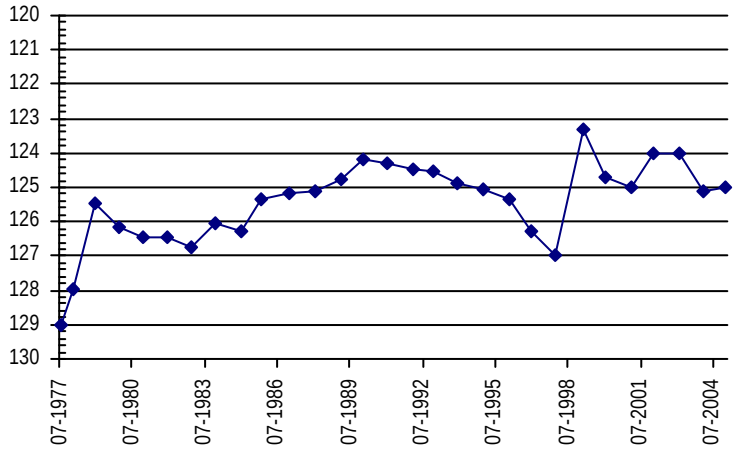

Well Name: **KIPP, WILBUR** *Owner:*
Permit #: - - *Location #:* SB00904811D *USGS Site ID:*

Division: 1 *Water District:* 65 *County:* LOGAN

Location:	Q160	Q40	Q10	Section	Twnshp		Range		PM	Distance from section lines:	
	SE			11	9	N	48	W	S	*From N/S line:*	*From E/W line:*

UTM Coordinates (NAD83): *Northing (UTM y)* 4515534.6 *Easting (UTM x):* 696179.6 *Spotted from quarters*
Latitude/Longitude (decimal degrees): 40.767387 -102.675596

Surface Elevation (ft): 4119 *Top Perforated Interval (ft):* 260 *Base of grout (ft):*
Well depth (ft): 360 *Bottom Perforated Interval (ft):* 340
Aquifer(s): OGALLALA

Water Level Change
1 year: -1.50
5 year: -3.60
10 year: -3.40

Measurements from last 10 years

Date	Depth to WL (ft)	Elev of WL (ft)	Change (ft)
3/16/2007	240.00	3879.00	0.40
2/10/2008	241.30	3877.70	-1.30
4/4/2009	241.00	3878.00	0.30
1/27/2010	239.30	3879.70	1.70
2/3/2011	240.20	3878.80	-0.90
2/21/2012	240.10	3878.90	0.10
2/3/2013	242.30	3876.70	-2.20
2/26/2014	242.50	3876.50	-0.20
3/3/2015	242.30	3876.70	0.20
2/18/2016	243.80	3875.20	-1.50

All Historic Measurements

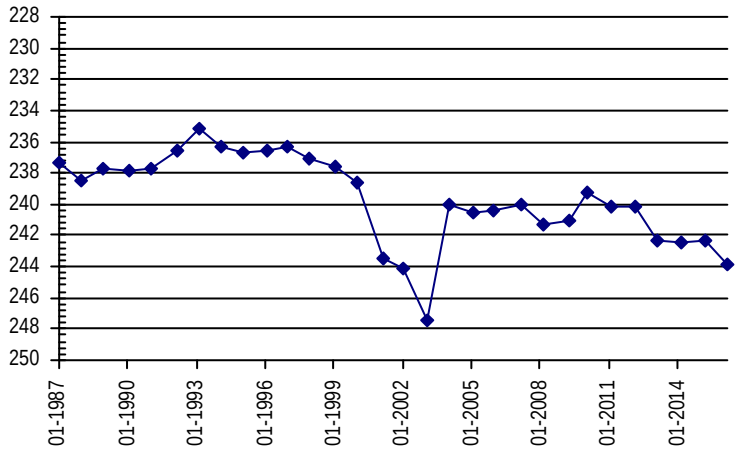

Well Name: **KLUTE, K.** *Owner:* SHAFER DALLAS
Permit #: 10785 - FP - *Location #:* SB00704320AAC *USGS Site ID:* 403400102102000

Division: 1 *Water District:* 65 *County:* PHILLIPS

Location:	Q160	Q40	Q10	Section	Twnshp		Range		PM	Distance from section lines:	
	NE	NE	SW	20	7	N	43	W	S	*From N/S line:*	*From E/W line:*

UTM Coordinates (NAD83): *Northing (UTM y)* 4494558.7 *Easting (UTM x):* 739368.6 *User supplied*
Latitude/Longitude (decimal degrees): 40.567216 -102.172409

Surface Elevation (ft): 3651.51 *Top Perforated Interval (ft):* 215 *Base of grout (ft):*
Well depth (ft): 274 *Bottom Perforated Interval (ft):* 274
Aquifer(s): OGALLALA

Water Level Change
1 year: -5.30
5 year: -8.30
10 year: -13.90

Measurements from last 10 years

Date	Depth to WL (ft)	Elev of WL (ft)	Change (ft)
1/24/2006	129.00	3522.51	-2.60
4/3/2007	131.10	3520.41	-2.10
2/7/2008	132.30	3519.21	-1.20
3/30/2009	135.10	3516.41	-2.80
1/26/2010	134.80	3516.71	0.30
1/11/2011	134.60	3516.91	0.20
2/28/2012	134.20	3517.31	0.40
2/27/2013	135.30	3516.21	-1.10
2/18/2014	136.50	3515.01	-1.20
2/25/2015	137.60	3513.91	-1.10
2/16/2016	142.90	3508.61	-5.30

All Historic Measurements

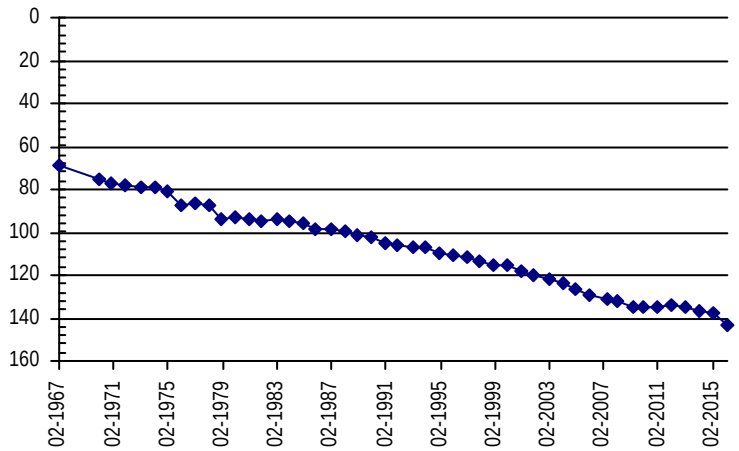

Well Name: **KOBERSTEIN, RAY** *Owner:* KOBERSTEIN RAY W

Permit #: 8917 - F - *Location #:* SB00804504ABB *USGS Site ID:* 404214102230300

Division: 1 *Water District:* 65 *County:* PHILLIPS

Location:	Q160	Q40	Q10	Section	Twnshp		Range		PM	Distance from section lines:	
	NE	NW	NW	4	8	N	45	W	S	*From N/S line:*	*From E/W line:*

UTM Coordinates (NAD83): *Northing (UTM y)* 4509175.2 *Easting (UTM x):* 720926.0 *User supplied*

Latitude/Longitude (decimal degrees): 40.703882 -102.384910

Surface Elevation (ft): 3853.57 *Top Perforated Interval (ft):* 165 *Base of grout (ft):*

Well depth (ft): 265 *Bottom Perforated Interval (ft):* 265

Aquifer(s): OGALLALA

Water Level Change

1 year: 0.20

5 year: -4.20

10 year: -2.10

Measurements from last 10 years

Date	Depth to WL (ft)	Elev of WL (ft)	Change (ft)
1/3/2006	166.80	3686.77	-0.80
3/7/2007	166.80	3686.77	0.00
2/8/2008	167.50	3686.07	-0.70
4/18/2009	169.00	3684.57	-1.50
2/3/2010	164.70	3688.87	4.30
12/28/2010	164.70	3688.87	0.00
2/21/2012	164.50	3689.07	0.20
2/27/2013	169.20	3684.37	-4.70
2/26/2014	167.90	3685.67	1.30
1/5/2015	169.10	3684.47	-1.20
2/4/2016	168.90	3684.67	0.20

All Historic Measurements

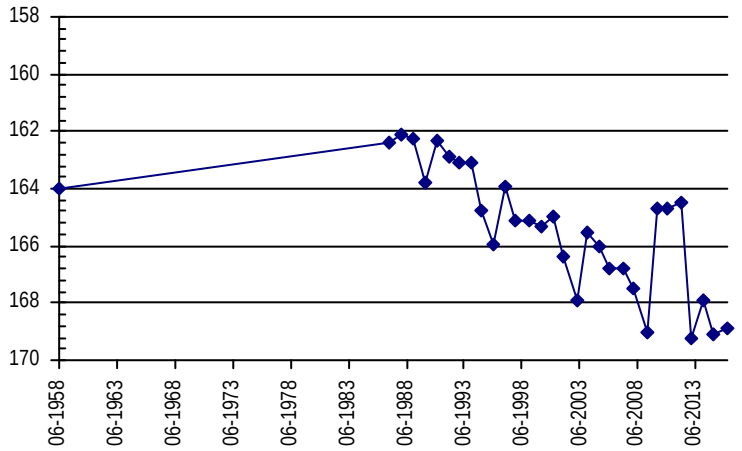

Well Name: **KOBERSTEIN, RAY** *Owner:* KOBERSTEIN R

Permit #: 24053 - FP - *Location #:* SB00804504AD *USGS Site ID:*

Division: 1 *Water District:* 65 *County:* PHILLIPS

Location:	Q160	Q40	Q10	Section	Twnshp		Range		PM	Distance from section lines:	
	NE	SE		4	8	N	45	W	S	*From N/S line:*	*From E/W line:*

UTM Coordinates (NAD83): *Northing (UTM y)* 4508337.3 *Easting (UTM x):* 721488.2 *Spotted from quarters*

Latitude/Longitude (decimal degrees): 40.696191 -102.378558

Surface Elevation (ft): 3845 *Top Perforated Interval (ft):* 212 *Base of grout (ft):*

Well depth (ft): 290 *Bottom Perforated Interval (ft):* 282

Aquifer(s): OGALLALA

Water Level Change

1 year: -1.00

5 year: -2.00

10 year: -2.40

Measurements from last 10 years

Date	Depth to WL (ft)	Elev of WL (ft)	Change (ft)
1/3/2006	156.40	3688.60	-1.00
3/7/2007	156.40	3688.60	0.00
2/8/2008	157.50	3687.50	-1.10
4/18/2009	162.00	3683.00	-4.50
2/3/2010	156.80	3688.20	5.20
12/28/2010	156.80	3688.20	0.00
2/21/2012	156.30	3688.70	0.50
2/27/2013	158.10	3686.90	-1.80
2/28/2014	157.40	3687.60	0.70
1/5/2015	157.80	3687.20	-0.40
2/4/2016	158.80	3686.20	-1.00

All Historic Measurements

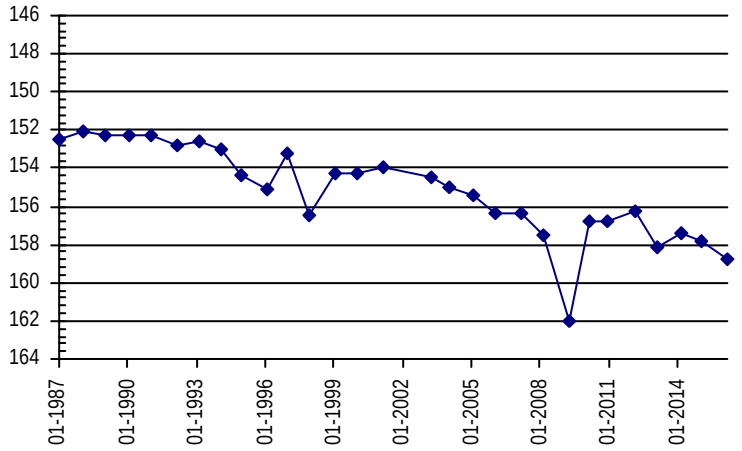

Well Name: **KOCH, L.** *Owner:* KOCH LOUIS A

Permit #: 11056 - FP - *Location #:* SB00804732BAD *USGS Site ID:* 403720102382000

Division: 1 *Water District:* 65 *County:* PHILLIPS

Location:	Q160	Q40	Q10	Section	Twnshp		Range		PM	Distance from section lines:	
	NW	NE	SE	32	8	N	47	W	S	*From N/S line:*	*From E/W line:*

UTM Coordinates (NAD83): *Northing (UTM y)* 4499720.2 *Easting (UTM x):* 699853.6 *User supplied*

Latitude/Longitude (decimal degrees): 40.624157 -102.637137

Surface Elevation (ft): 4037.73 *Top Perforated Interval (ft):* 124 *Base of grout (ft):*

Well depth (ft): 173 *Bottom Perforated Interval (ft):* 174

Aquifer(s): OGALLALA

Water Level Change

1 year:	0.30
5 year:	-2.50
10 year:	-4.20

Measurements from last 10 years

Date	Depth to WL (ft)	Elev of WL (ft)	Change (ft)
1/10/2006	117.20	3920.53	-0.30
3/16/2007	117.50	3920.23	-0.30
2/10/2008	119.30	3918.43	-1.80
1/1/2009			
1/27/2010	119.10	3918.63	
2/14/2011	118.90	3918.83	0.20
2/21/2012	118.70	3919.03	0.20
2/3/2013	120.10	3917.63	-1.40
2/26/2014	119.80	3917.93	0.30
1/5/2015	121.70	3916.03	-1.90
3/4/2016	121.40	3916.33	0.30

All Historic Measurements

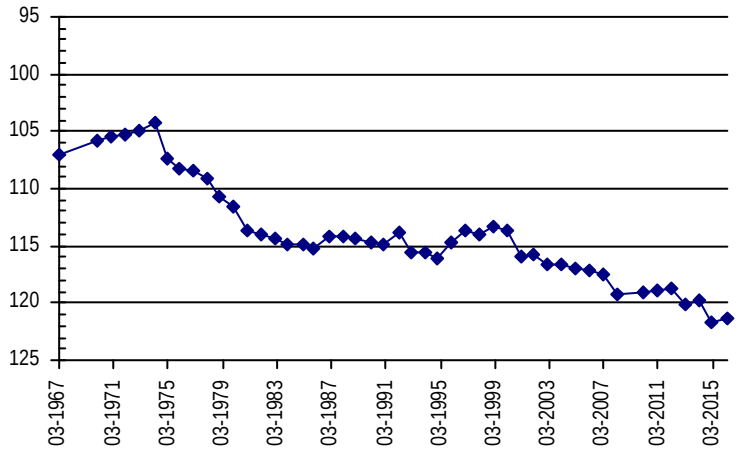

Well Name: **KORTE** *Owner:* HAYNES GALE L & CYNTHIA

Permit #: 12761 - F - *Location #:* SB00704232DBA *USGS Site ID:* 403200102034000

Division: 1 *Water District:* 65 *County:* PHILLIPS

Location:	Q160	Q40	Q10	Section	Twnshp		Range		PM	Distance from section lines:	
	SE	NW	NE	32	7	N	42	W	S	*From N/S line:*	*From E/W line:*

UTM Coordinates (NAD83): *Northing (UTM y)* 4491269.6 *Easting (UTM x):* 749225.9 *User supplied*

Latitude/Longitude (decimal degrees): 40.534717 -102.057407

Surface Elevation (ft): 3556.48 *Top Perforated Interval (ft):* 121 *Base of grout (ft):*

Well depth (ft): 261 *Bottom Perforated Interval (ft):* 261

Aquifer(s): OGALLALA

Water Level Change

1 year:	-0.60
5 year:	-4.70
10 year:	-9.40

Measurements from last 10 years

Date	Depth to WL (ft)	Elev of WL (ft)	Change (ft)
1/11/2006	84.90	3471.58	-1.60
4/3/2007	87.10	3469.38	-2.20
2/7/2008	89.50	3466.98	-2.40
3/30/2009	90.00	3466.48	-0.50
2/3/2010	88.30	3468.18	1.70
1/11/2011	89.60	3466.88	-1.30
1/24/2012	90.00	3466.48	-0.40
2/15/2013	92.20	3464.28	-2.20
2/18/2014	93.00	3463.48	-0.80
2/25/2015	93.70	3462.78	-0.70
2/16/2016	94.30	3462.18	-0.60

All Historic Measurements

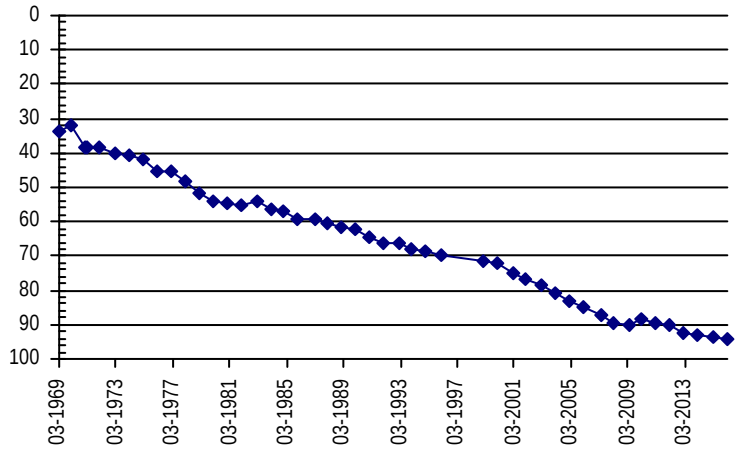

Well Name: **KORTE, R.** *Owner:* KORTE RAYMOND

Permit #: 11512 - F - *Location #:* SB00704301ABB *USGS Site ID:* 403640102061000

Division: 1 *Water District:* 65 *County:* PHILLIPS

Location:	Q160	Q40	Q10	Section	Twnshp		Range		PM	Distance from section lines:	
	NE	NW	NW	1	7	N	43	W	S	*From N/S line:*	*From E/W line:*

UTM Coordinates (NAD83): *Northing (UTM y)* 4499938.9 *Easting (UTM x):* 745312.7 *User supplied*

Latitude/Longitude (decimal degrees): 40.613884 -102.100185

Surface Elevation (ft): 3611.48 *Top Perforated Interval (ft):* 131 *Base of grout (ft):*

Well depth (ft): 241 *Bottom Perforated Interval (ft):* 241

Aquifer(s): OGALLALA

Water Level Change

1 year: 0.30

5 year: -2.30

10 year: -18.40

Measurements from last 10 years

Date	Depth to WL (ft)	Elev of WL (ft)	Change (ft)
1/20/2006	128.60	3482.88	-1.10
3/17/2007	129.00	3482.48	-0.40
2/7/2008	131.50	3479.98	-2.50
3/30/2009	135.00	3476.48	-3.50
2/3/2010	143.40	3468.08	-8.40
1/13/2011	144.70	3466.78	-1.30
1/24/2012	145.00	3466.48	-0.30
2/27/2013	148.00	3463.48	-3.00
2/18/2014	147.20	3464.28	0.80
2/25/2015	147.30	3464.18	-0.10
2/16/2016	147.00	3464.48	0.30

All Historic Measurements

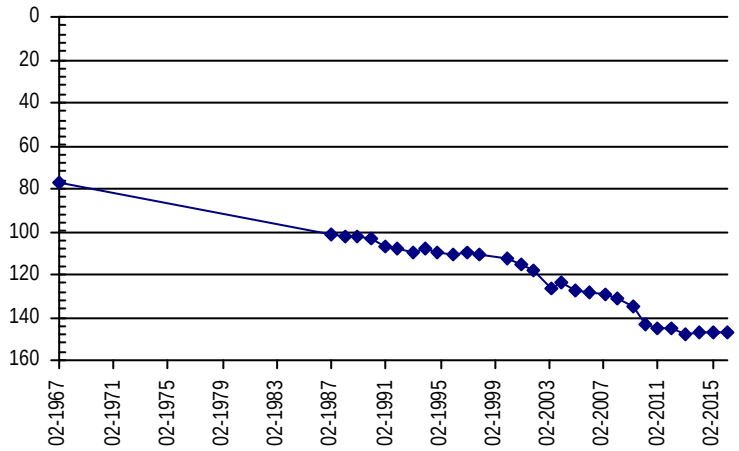

Well Name: **KRAMER** *Owner:* KRAMER FEEDLOT

Permit #: 3484 - FP - *Location #:* SB00604207BAB *USGS Site ID:* 403050102052000

Division: 1 *Water District:* 65 *County:* PHILLIPS

Location:	Q160	Q40	Q10	Section	Twnshp		Range		PM	Distance from section lines:	
	NW	NE	NW	7	6	N	42	W	S	*From N/S line:*	*From E/W line:*

UTM Coordinates (NAD83): *Northing (UTM y)* 4488755.8 *Easting (UTM x):* 746977.0 *User supplied*

Latitude/Longitude (decimal degrees): 40.512772 -102.084908

Surface Elevation (ft): 3596.49 *Top Perforated Interval (ft):* 160 *Base of grout (ft):*

Well depth (ft): 260 *Bottom Perforated Interval (ft):* 260

Aquifer(s): OGALLALA

Water Level Change

1 year: -2.10

5 year: -4.40

10 year: -9.40

Measurements from last 10 years

Date	Depth to WL (ft)	Elev of WL (ft)	Change (ft)
1/11/2006	99.00	3497.49	-2.00
4/3/2007	101.10	3495.39	-2.10
2/7/2008	103.00	3493.49	-1.90
3/30/2009	103.80	3492.69	-0.80
2/5/2010	103.60	3492.89	0.20
2/8/2011	104.00	3492.49	-0.40
2/23/2012	104.20	3492.29	-0.20
2/13/2013	105.00	3491.49	-0.80
2/18/2014	105.90	3490.59	-0.90
2/24/2015	106.30	3490.19	-0.40
2/16/2016	108.40	3488.09	-2.10

All Historic Measurements

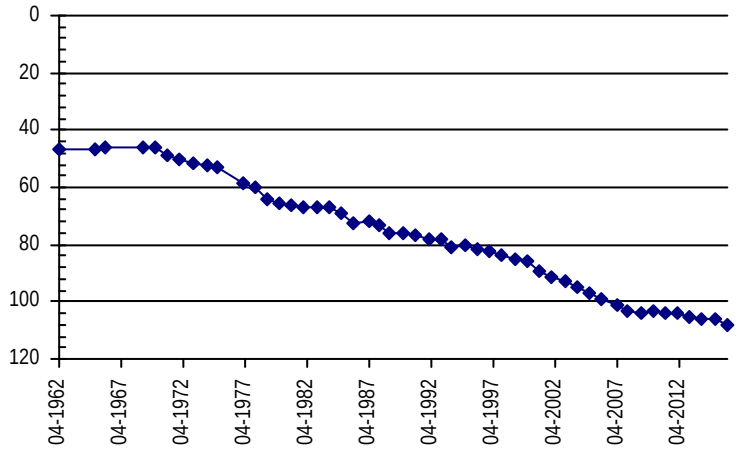

Well Name: **KRAMER** *Owner:* KRAMER LAND CO LLLP
Permit #: 13210 - R - *Location #:* SB00604232BBC *USGS Site ID:* 402700102041000

Division: 1 *Water District:* 65 *County:* PHILLIPS

Location:	Q160	Q40	Q10	Section	Twnshp		Range		PM	Distance from section lines:	
	NW	NW	SW	32	6	N	42	W	S	*From N/S line:*	*From E/W line:*

UTM Coordinates (NAD83): *Northing (UTM y)* 4482011.7 *Easting (UTM x):* 748426.3 *User supplied*
Latitude/Longitude (decimal degrees): 40.451661 -102.070464

Surface Elevation (ft): 3576.5 *Top Perforated Interval (ft):* 120 *Base of grout (ft):*
Well depth (ft): 260 *Bottom Perforated Interval (ft):* 260
Aquifer(s): OGALLALA

Water Level Change
1 year: -2.60
5 year: -7.40
10 year: -13.90

Measurements from last 10 years

Date	Depth to WL (ft)	Elev of WL (ft)	Change (ft)
1/11/2006	78.30	3498.20	-1.60
4/3/2007	81.10	3495.40	-2.80
2/7/2008	83.80	3492.70	-2.70
3/30/2009	84.60	3491.90	-0.80
2/15/2010	84.40	3492.10	0.20
2/8/2011	84.80	3491.70	-0.40
2/23/2012	86.00	3490.50	-1.20
2/13/2013	87.60	3488.90	-1.60
2/18/2014	88.30	3488.20	-0.70
2/25/2015	89.60	3486.90	-1.30
2/16/2016	92.20	3484.30	-2.60

All Historic Measurements

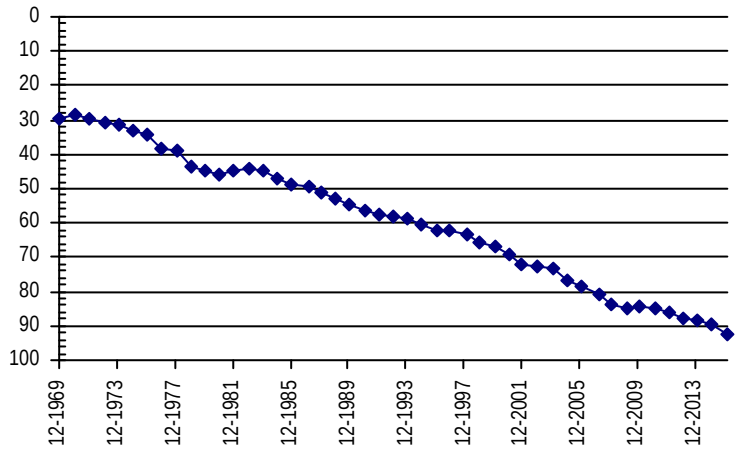

Well Name: **KRAMER** *Owner:* KRAMER FEEDLOT A COLO PARTNERSHIP
Permit #: 603 - RFP - R *Location #:* SB00704335B *USGS Site ID:*

Division: 1 *Water District:* 65 *County:* PHILLIPS

Location:	Q160	Q40	Q10	Section	Twnshp		Range		PM	Distance from section lines:	
	NW			35	7	N	43	W	S	*From N/S line:*	*From E/W line:*

UTM Coordinates (NAD83): *Northing (UTM y)* 4491467.5 *Easting (UTM x):* 743537.6 *Spotted from quarters*
Latitude/Longitude (decimal degrees): 40.538188 -102.124411

Surface Elevation (ft): 3614 *Top Perforated Interval (ft):* 149 *Base of grout (ft):*
Well depth (ft): 285 *Bottom Perforated Interval (ft):* 278
Aquifer(s): OGALLALA

Water Level Change
1 year: -4.50
5 year: -9.30
10 year: -17.20

Measurements from last 10 years

Date	Depth to WL (ft)	Elev of WL (ft)	Change (ft)
1/24/2006	102.10	3511.90	-2.00
4/3/2007	104.20	3509.80	-2.10
2/7/2008	107.50	3506.50	-3.30
3/30/2009	109.00	3505.00	-1.50
1/26/2010	109.20	3504.80	-0.20
1/11/2011	110.00	3504.00	-0.80
2/28/2012	110.80	3503.20	-0.80
2/27/2013	113.60	3500.40	-2.80
2/18/2014	114.00	3500.00	-0.40
2/25/2015	114.80	3499.20	-0.80
2/16/2016	119.30	3494.70	-4.50

All Historic Measurements

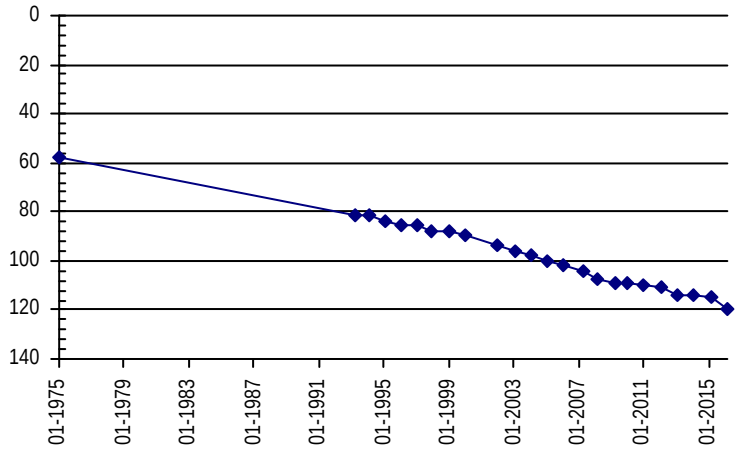

Well Name: KROGEMEIER, VINCENT *Owner:*
Permit #: - - *Location #:* SB00704420C *USGS Site ID:*

Division: 1 *Water District:* 65 *County:* PHILLIPS

Location:	Q160	Q40	Q10	Section	Twnshp		Range		PM	Distance from section lines:	
	SW			20	7	N	44	W	S	*From N/S line:*	*From E/W line:*

UTM Coordinates (NAD83): *Northing (UTM y)* 4493424.0 *Easting (UTM x):* 728831.5 *Spotted from quarters*
Latitude/Longitude (decimal degrees): 40.559982 -102.297157

Surface Elevation (ft): 3737 *Top Perforated Interval (ft):* *Base of grout (ft):*
Well depth (ft): *Bottom Perforated Interval (ft):*
Aquifer(s):

Water Level Change
1 year:
5 year: -3.80
10 year: -10.10

Measurements from last 10 years

Date	Depth to WL (ft)	Elev of WL (ft)	Change (ft)
1/25/2006	175.20	3561.80	-2.10
4/3/2007	177.30	3559.70	-2.10
2/8/2008			
1/1/2009			
2/3/2010	180.40	3556.60	
1/13/2011	181.50	3555.50	-1.10
2/27/2012	182.10	3554.90	-0.60
2/27/2013	183.60	3553.40	-1.50
2/18/2014	182.90	3554.10	0.70
2/25/2015			
2/16/2016	185.30	3551.70	

All Historic Measurements

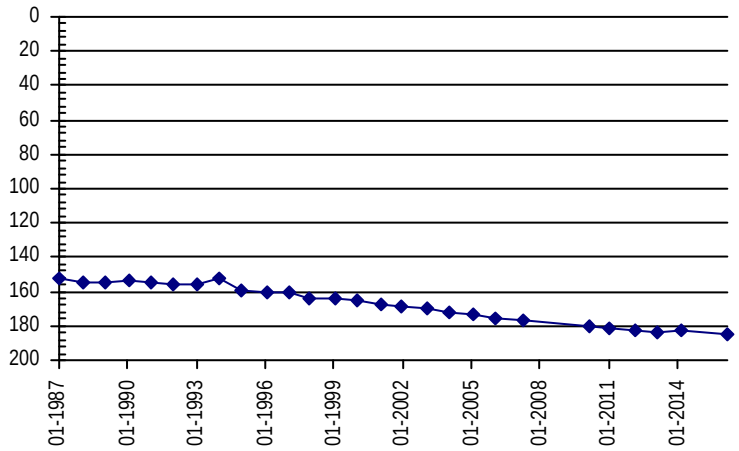

Well Name: KRUEGER, DAN *Owner:* BOHLENDER JAY & MARY M
Permit #: 12550 - F - *Location #:* SB00704313AAB *USGS Site ID:* 403500102055000

Division: 1 *Water District:* 65 *County:* PHILLIPS

Location:	Q160	Q40	Q10	Section	Twnshp		Range		PM	Distance from section lines:	
	NE	NE	NW	13	7	N	43	W	S	*From N/S line:*	*From E/W line:*

UTM Coordinates (NAD83): *Northing (UTM y)* 4496811.8 *Easting (UTM x):* 745980.7 *User supplied*
Latitude/Longitude (decimal degrees): 40.585551 -102.093518

Surface Elevation (ft): 3621.48 *Top Perforated Interval (ft):* 170 *Base of grout (ft):*
Well depth (ft): 290 *Bottom Perforated Interval (ft):* 250
Aquifer(s): OGALLALA

Water Level Change
1 year:
5 year:
10 year:

Measurements from last 10 years

Date	Depth to WL (ft)	Elev of WL (ft)	Change (ft)
4/3/2007			
2/10/2008			
1/1/2009			

All Historic Measurements

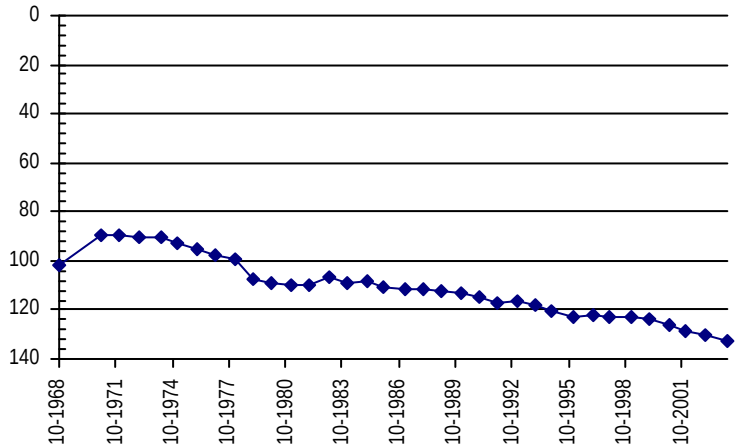

Well Name: **KRUEGER, TED** *Owner:* KRUGER THEODORE R

Permit #: 18220 - RFP - R *Location #:* SB00704318ABB *USGS Site ID:* 403510102114000

Division: 1 *Water District:* 65 *County:* PHILLIPS

Location:	Q160	Q40	Q10	Section	Twnshp		Range		PM	Distance from section lines:	
	NE	NW	NW	18	7	N	43	W	S	*From N/S line:*	*From E/W line:*

UTM Coordinates (NAD83): *Northing (UTM y)* 4496500.1 *Easting (UTM x):* 737329.2 *User supplied*

Latitude/Longitude (decimal degrees): 40.585272 -102.195742

Surface Elevation (ft): 3676.01 *Top Perforated Interval (ft):* 170 *Base of grout (ft):*

Well depth (ft): 230 *Bottom Perforated Interval (ft):* 270

Aquifer(s): OGALLALA

Water Level Change

1 year:	-2.30
5 year:	-2.60
10 year:	-24.60

Measurements from last 10 years

Date	Depth to WL (ft)	Elev of WL (ft)	Change (ft)
1/20/2006	144.00	3532.01	-1.80
3/17/2007	145.90	3530.11	-1.90
2/7/2008	148.50	3527.51	-2.60
3/30/2009	164.90	3511.11	-16.40
1/26/2010	165.30	3510.71	-0.40
1/13/2011	166.00	3510.01	-0.70
1/24/2012	162.60	3513.41	3.40
2/15/2013	165.40	3510.61	-2.80
2/18/2014	165.60	3510.41	-0.20
2/25/2015	166.30	3509.71	-0.70
2/16/2016	168.60	3507.41	-2.30

All Historic Measurements

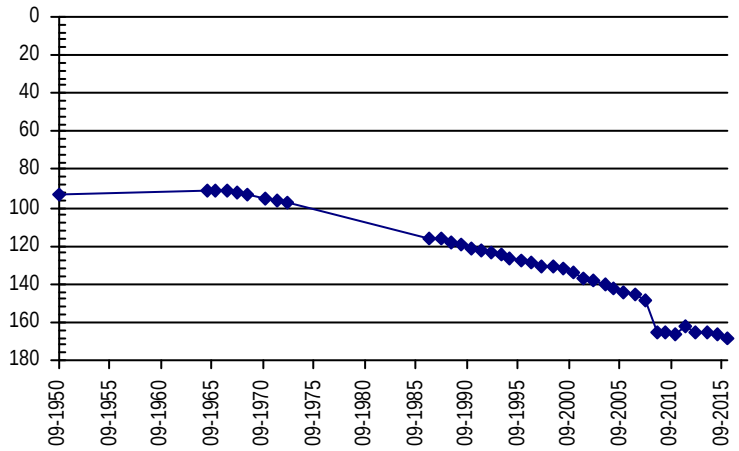

Well Name: **KURTZER** *Owner:*

Permit #: - - *Location #:* SB00604603DDD *USGS Site ID:* 400045102283001

Division: 1 *Water District:* 65 *County:* PHILLIPS

Location:	Q160	Q40	Q10	Section	Twnshp		Range		PM	Distance from section lines:	
	SE	SE	SE	3	6	N	46	W	S	*From N/S line:*	*From E/W line:*

UTM Coordinates (NAD83): *Northing (UTM y)* 4487703.9 *Easting (UTM x):* 713908.1 *User supplied*

Latitude/Longitude (decimal degrees): 40.512490 -102.475191

Surface Elevation (ft): 3891.65 *Top Perforated Interval (ft):* *Base of grout (ft):*

Well depth (ft): *Bottom Perforated Interval (ft):*

Aquifer(s):

Water Level Change

1 year:	4.00
5 year:	-1.30
10 year:	0.70

Measurements from last 10 years

Date	Depth to WL (ft)	Elev of WL (ft)	Change (ft)
1/17/2006	215.00	3676.65	1.10
3/16/2007	215.00	3676.65	0.00
2/8/2008	214.60	3677.05	0.40
4/16/2009	214.70	3676.95	-0.10
1/27/2010	214.60	3677.05	0.10
2/14/2011	213.00	3678.65	1.60
2/18/2012	213.60	3678.05	-0.60
2/15/2013	215.30	3676.35	-1.70
3/3/2014	216.20	3675.45	-0.90
1/5/2015	218.30	3673.35	-2.10
1/20/2016	214.30	3677.35	4.00

All Historic Measurements

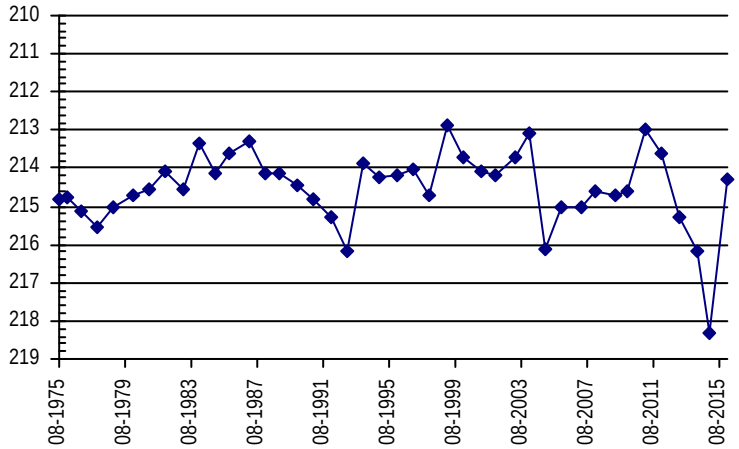

NORTHERN HIGH PLAINS
DISTRICT: FRENCHMAN

Well Name: **LAHNERT** *Owner:* LAHNERT JERRY

Permit #: 5452 - FP - *Location #:* SB00804425BA *USGS Site ID:*

Division: 1 *Water District:* 65 *County:* PHILLIPS

Location:	Q160	Q40	Q10	Section	Twnshp		Range		PM	Distance from section lines:	
	NW	NE		25	8	N	44	W	S	*From N/S line:* 1185 N	*From E/W line:* 2643 W

UTM Coordinates (NAD83): *Northing (UTM y)* 4502534.0 *Easting (UTM x):* 735528.4 *Spotted from section lines*

Latitude/Longitude (decimal degrees): 40.640081 -102.214741

Surface Elevation (ft): 3705 *Top Perforated Interval (ft):* 166 *Base of grout (ft):*

Well depth (ft): 206 *Bottom Perforated Interval (ft):* 206

Aquifer(s): OGALLALA

Water Level Change

1 year:	2.20
5 year:	-3.80
10 year:	-9.00

Measurements from last 10 years

Date	Depth to WL (ft)	Elev of WL (ft)	Change (ft)
1/20/2006	186.60		4.20
3/17/2007	186.20		0.40
2/8/2008	190.50	3514.50	-4.30
4/16/2009	190.80	3514.20	-0.30
2/3/2010	192.00	3513.00	-1.20
2/14/2011	191.80	3513.20	0.20
2/22/2012	192.40	3512.60	-0.60
2/27/2013	193.80	3511.20	-1.40
2/26/2014	194.50	3510.50	-0.70
2/27/2015	197.80	3507.20	-3.30
2/28/2016	195.60	3509.40	2.20

All Historic Measurements

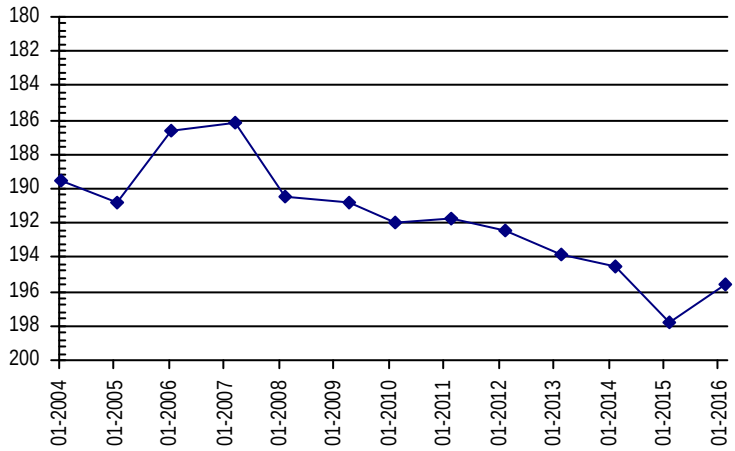

Well Name: **LAMBERT** *Owner:*

Permit #: - - *Location #:* SB00804901DCD *USGS Site ID:* 404048102471800

Division: 1 *Water District:* 65 *County:* LOGAN

Location:	Q160	Q40	Q10	Section	Twnshp		Range		PM	Distance from section lines:	
	SE	SW	SE	1	8	N	49	W	S	*From N/S line:*	*From E/W line:*

UTM Coordinates (NAD83): *Northing (UTM y)* 4506271.9 *Easting (UTM x):* 687180.0 *User supplied*

Latitude/Longitude (decimal degrees): 40.686103 -102.784916

Surface Elevation (ft): 4214.81 *Top Perforated Interval (ft):* *Base of grout (ft):*

Well depth (ft): 159 *Bottom Perforated Interval (ft):*

Aquifer(s):

Water Level Change

1 year:	-0.80
5 year:	-0.30
10 year:	-2.60

Measurements from last 10 years

Date	Depth to WL (ft)	Elev of WL (ft)	Change (ft)
2/3/2006	136.40	4078.41	-1.30
4/2/2007	137.10	4077.71	-0.70
2/10/2008	138.30	4076.51	-1.20
1/1/2009			
1/13/2010	138.00	4076.81	
2/3/2011	138.70	4076.11	-0.70
2/21/2012	137.10	4077.71	1.60
2/6/2013	136.50	4078.31	0.60
2/26/2014	137.50	4077.31	-1.00
3/3/2015	138.20	4076.61	-0.70
3/4/2016	139.00	4075.81	-0.80

All Historic Measurements

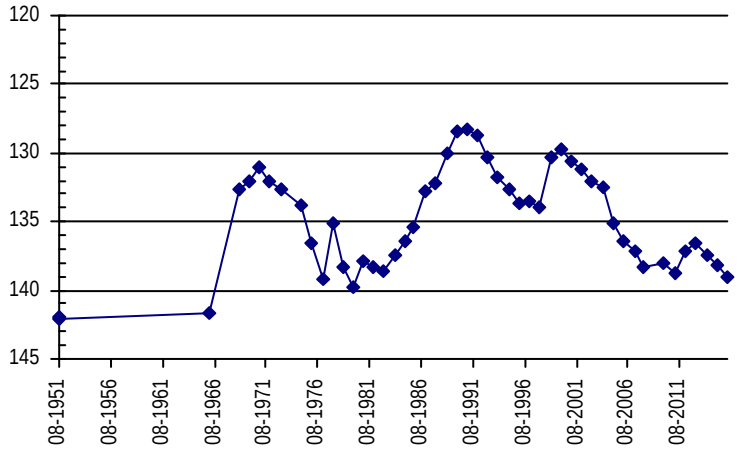

Well Name: **LEBEN, G** *Owner:* LEBEN GORDON L

Permit #: 24223 - FP - *Location #:* SB00804311C *USGS Site ID:*

Division: 1 *Water District:* 65 *County:* PHILLIPS

Location:	Q160	Q40	Q10	Section	Twnshp		Range		PM	Distance from section lines:	
	SW			11	8	N	43	W	S	*From N/S line:*	*From E/W line:*

UTM Coordinates (NAD83): *Northing (UTM y)* 4506710.0 *Easting (UTM x):* 743397.6 *Spotted from quarters*

Latitude/Longitude (decimal degrees): 40.675373 -102.120178

Surface Elevation (ft): 3645 *Top Perforated Interval (ft):* 230 *Base of grout (ft):*

Well depth (ft): 300 *Bottom Perforated Interval (ft):* 280

Aquifer(s): OGALLALA

Water Level Change

1 year: -0.60

5 year: -2.90

10 year: -3.90

Measurements from last 10 years

Date	Depth to WL (ft)	Elev of WL (ft)	Change (ft)
1/20/2006	138.40	3506.60	-1.70
3/17/2007	136.70	3508.30	1.70
2/7/2008	137.40	3507.60	-0.70
4/18/2009	138.20	3506.80	-0.80
2/3/2010	138.20	3506.80	0.00
1/13/2011	139.40	3505.60	-1.20
2/22/2012	137.80	3507.20	1.60
2/27/2013	139.80	3505.20	-2.00
3/3/2014	140.20	3504.80	-0.40
2/27/2015	141.70	3503.30	-1.50
2/4/2016	142.30	3502.70	-0.60

All Historic Measurements

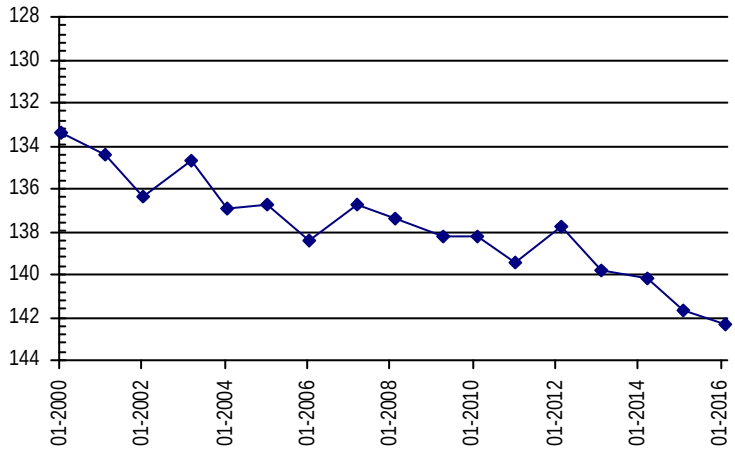

Well Name: **LEONARD, MICHAEL** *Owner:*

Permit #: - - *Location #:* SB00904622AAA *USGS Site ID:* 404440102281000

Division: 1 *Water District:* 65 *County:* PHILLIPS

Location:	Q160	Q40	Q10	Section	Twnshp		Range		PM	Distance from section lines:	
	NE	NE	NE	22	9	N	46	W	S	*From N/S line:*	*From E/W line:*

UTM Coordinates (NAD83): *Northing (UTM y)* 4513957.6 *Easting (UTM x):* 714562.9 *User supplied*

Latitude/Longitude (decimal degrees): 40.748604 -102.458521

Surface Elevation (ft): 3909.62 *Top Perforated Interval (ft):* *Base of grout (ft):*

Well depth (ft): 206 *Bottom Perforated Interval (ft):*

Aquifer(s):

Water Level Change

1 year:

5 year:

10 year:

Measurements from last 10 years

Date	Depth to WL (ft)	Elev of WL (ft)	Change (ft)
1/4/2006			
4/2/2007			
2/10/2008			

All Historic Measurements

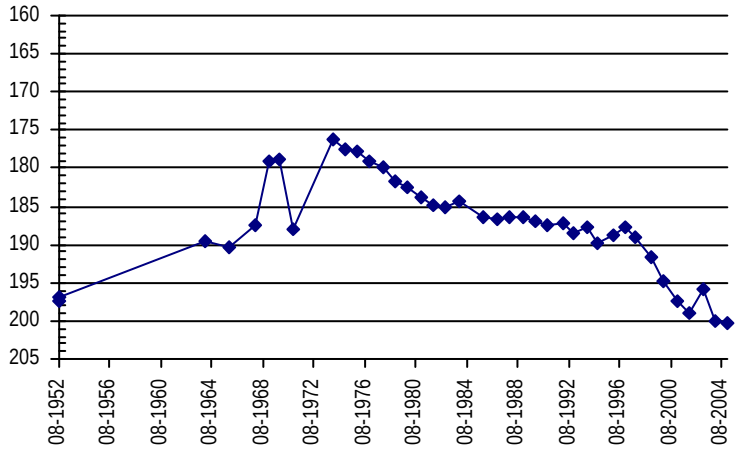

Well Name: **LOOS, B.** *Owner:*

Permit #: - - *Location #:* SB00704931ABA *USGS Site ID:* 403220102525000

Division: 1 *Water District:* 65 *County:* LOGAN

Location:	Q160	Q40	Q10	Section	Twnshp		Range		PM	Distance from section lines:	
	NE	NW	NE	31	7	N	49	W	S	*From N/S line:*	*From E/W line:*

UTM Coordinates (NAD83): *Northing (UTM y)* 4489850.3 *Easting (UTM x):* 679424.2 *User supplied*

Latitude/Longitude (decimal degrees): 40.539989 -102.881314

Surface Elevation (ft): 4302.86 *Top Perforated Interval (ft):* *Base of grout (ft):*

Well depth (ft): 147 *Bottom Perforated Interval (ft):*

Aquifer(s):

Water Level Change

1 year: -1.90

5 year:

10 year: -4.70

Measurements from last 10 years

Date	Depth to WL (ft)	Elev of WL (ft)	Change (ft)
2/3/2006	74.70	4228.16	-0.50
4/4/2007	75.50	4227.36	-0.80
2/10/2008	75.60	4227.26	-0.10
4/16/2009	75.60	4227.26	0.00
1/13/2010			
1/1/2011			
2/21/2012			
3/1/2013			
3/3/2014	77.00	4225.86	
3/3/2015	78.90	4223.96	-1.90

All Historic Measurements

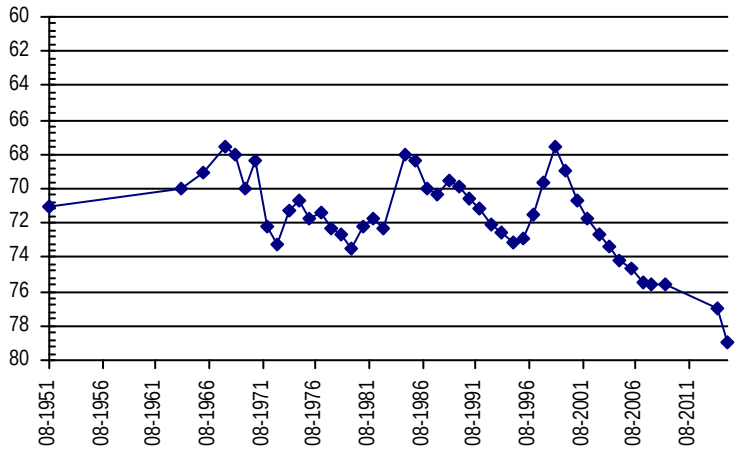

Well Name: **MAILANDER** *Owner:* SAND PARTNERS OF HOLYOKE LLC

Permit #: 19619 - FP - *Location #:* SB00604435D *USGS Site ID:*

Division: 1 *Water District:* 65 *County:* PHILLIPS

Location:	Q160	Q40	Q10	Section	Twnshp		Range		PM	Distance from section lines:	
	SE			35	6	N	44	W	S	*From N/S line:*	*From E/W line:*

UTM Coordinates (NAD83): *Northing (UTM y)* 4480630.5 *Easting (UTM x):* 734994.3 *Spotted from quarters*

Latitude/Longitude (decimal degrees): 40.443138 -102.229187

Surface Elevation (ft): 3708 *Top Perforated Interval (ft):* 200 *Base of grout (ft):*

Well depth (ft): 400 *Bottom Perforated Interval (ft):* 320

Aquifer(s): OGALLALA

Water Level Change

1 year: -1.20

5 year: -5.30

10 year: -9.80

Measurements from last 10 years

Date	Depth to WL (ft)	Elev of WL (ft)	Change (ft)
1/25/2006	124.60	3583.40	-0.10
4/3/2007	126.90	3581.10	-2.30
2/6/2008	127.50	3580.50	-0.60
3/30/2009	128.20	3579.80	-0.70
2/5/2010	129.00	3579.00	-0.80
2/8/2011	129.10	3578.90	-0.10
2/23/2012	129.60	3578.40	-0.50
2/13/2013	131.20	3576.80	-1.60
2/18/2014	131.50	3576.50	-0.30
2/25/2015	133.20	3574.80	-1.70
2/16/2016	134.40	3573.60	-1.20

All Historic Measurements

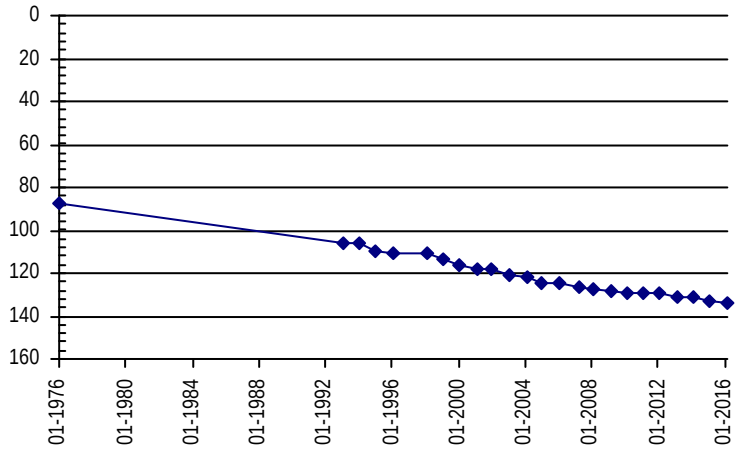

Well Name: **MAILANDER, ROBERT R.** *Owner:* MAILANDER ROBERT R

Permit #: 10142 - FP - *Location #:* SB00604425CBD *USGS Site ID:* 402730102130000

Division: 1 *Water District:* 65 *County:* PHILLIPS

Location:	Q160	Q40	Q10	Section	Twnshp		Range		PM	Distance from section lines:	
	SW	NW	SE	25	6	N	44	W	S	*From N/S line:*	*From E/W line:*

UTM Coordinates (NAD83): *Northing (UTM y)* 4482372.3 *Easting (UTM x):* 735727.2 *User supplied*

Latitude/Longitude (decimal degrees): 40.458603 -102.219911

Surface Elevation (ft): 3697.57 *Top Perforated Interval (ft):* 160 *Base of grout (ft):*

Well depth (ft): 260 *Bottom Perforated Interval (ft):* 260

Aquifer(s): OGALLALA

Water Level Change

1 year:	-0.80
5 year:	-4.50
10 year:	-10.40

Measurements from last 10 years

Date	Depth to WL (ft)	Elev of WL (ft)	Change (ft)
1/25/2006	127.70	3569.87	-2.10
4/3/2007	129.90	3567.67	-2.20
2/6/2008	130.50	3567.07	-0.60
1/1/2009			
2/5/2010	132.80	3564.77	
2/8/2011	133.60	3563.97	-0.80
2/23/2012	135.20	3562.37	-1.60
2/13/2013	136.60	3560.97	-1.40
2/18/2014	136.80	3560.77	-0.20
2/25/2015	137.30	3560.27	-0.50
2/16/2016	138.10	3559.47	-0.80

All Historic Measurements

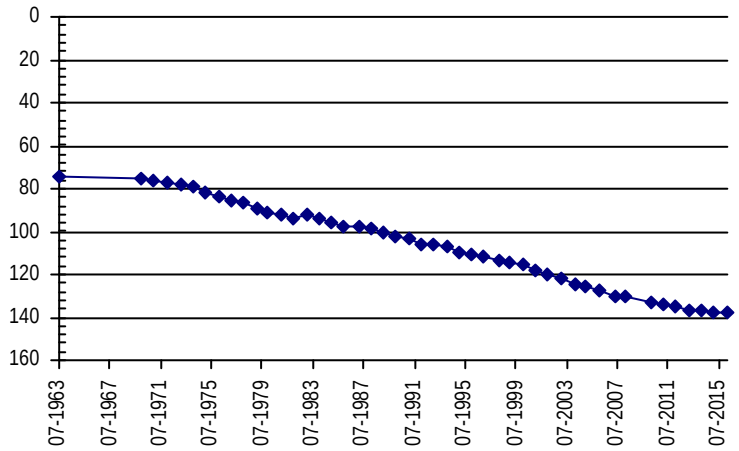

Well Name: **MATTSON, A.** *Owner:*

Permit #: - - *Location #:* SB00904527CCD *USGS Site ID:* 404310102212000

Division: 1 *Water District:* 65 *County:* PHILLIPS

Location:	Q160	Q40	Q10	Section	Twnshp		Range		PM	Distance from section lines:	
	SW	SW	SE	27	9	N	45	W	S	*From N/S line:*	*From E/W line:*

UTM Coordinates (NAD83): *Northing (UTM y)* 4511183.5 *Easting (UTM x):* 723050.3 *User supplied*

Latitude/Longitude (decimal degrees): 40.721383 -102.359076

Surface Elevation (ft): 3845.56 *Top Perforated Interval (ft):* *Base of grout (ft):*

Well depth (ft): 210 *Bottom Perforated Interval (ft):*

Aquifer(s):

Water Level Change

1 year:	-0.70
5 year:	-3.10
10 year:	-1.20

Measurements from last 10 years

Date	Depth to WL (ft)	Elev of WL (ft)	Change (ft)
1/3/2006	196.60	3648.96	-0.80
3/7/2007	197.20	3648.36	-0.60
2/10/2008			
1/1/2009			
1/27/2010	195.10	3650.46	
12/28/2010	194.70	3650.86	0.40
2/21/2012	196.10	3649.46	-1.40
2/2/2013	196.40	3649.16	-0.30
2/26/2014	196.80	3648.76	-0.40
3/3/2015	197.10	3648.46	-0.30
2/18/2016	197.80	3647.76	-0.70

All Historic Measurements

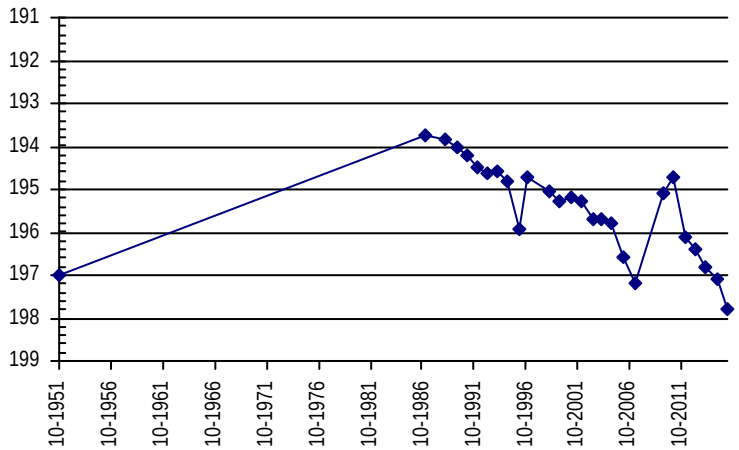

Well Name: **MCDANIEL, RICHARD** *Owner:*
Permit #: - - *Location #:* SB00805026DA *USGS Site ID:*

Division: 1 *Water District:* 65 *County:* LOGAN
Location: Q160 Q40 Q10 Section Twnshp Range PM Distance from section lines:
SE NE 26 8 N 50 W S *From N/S line:* *From E/W line:*
UTM Coordinates (NAD83): *Northing (UTM y)* 4500156.0 *Easting (UTM x):* 676187.9 *Spotted from quarters*
Latitude/Longitude (decimal degrees): 40.633465 -102.916627

Surface Elevation (ft): *Top Perforated Interval (ft):* *Base of grout (ft):*
Well depth (ft): *Bottom Perforated Interval (ft):*
Aquifer(s):

Water Level Change
1 year:
5 year:
10 year:

Measurements from last 10 years

Date	Depth to WL (ft)	Elev of WL (ft)	Change (ft)
4/2/2007	142.10		
2/10/2008			
1/1/2009			

All Historic Measurements

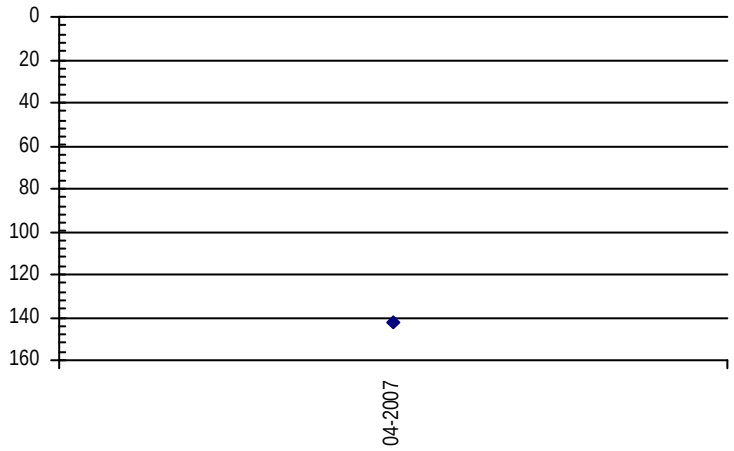

Well Name: **MEAKINS, RICHARD** *Owner:* MEAKINS PATRICIA
Permit #: 14097 - FP - *Location #:* SB00904733C *USGS Site ID:*

Division: 1 *Water District:* 65 *County:* PHILLIPS
Location: Q160 Q40 Q10 Section Twnshp Range PM Distance from section lines:
SW 33 9 N 47 W S *From N/S line:* *From E/W line:*
UTM Coordinates (NAD83): *Northing (UTM y)* 4509195.0 *Easting (UTM x):* 702099.6 *Spotted from quarters*
Latitude/Longitude (decimal degrees): 40.708893 -102.607559

Surface Elevation (ft): 4015 *Top Perforated Interval (ft):* 180 *Base of grout (ft):*
Well depth (ft): 288 *Bottom Perforated Interval (ft):* 288
Aquifer(s): OGALLALA

Water Level Change
1 year: -1.30
5 year: -3.50
10 year: -3.70

Measurements from last 10 years

Date	Depth to WL (ft)	Elev of WL (ft)	Change (ft)
1/10/2006	159.40	3855.60	-1.60
3/16/2007	159.70	3855.30	-0.30
2/10/2008	160.50	3854.50	-0.80
4/4/2009	160.50	3854.50	0.00
1/27/2010	159.30	3855.70	1.20
2/14/2011	159.60	3855.40	-0.30
2/21/2012	159.10	3855.90	0.50
2/3/2013	160.10	3854.90	-1.00
2/26/2014	160.70	3854.30	-0.60
3/3/2015	161.80	3853.20	-1.10
2/18/2016	163.10	3851.90	-1.30

All Historic Measurements

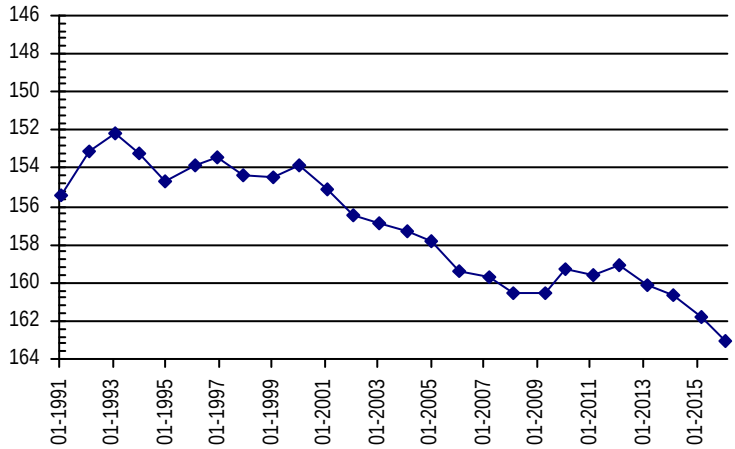

Well Name: **MEAKINS, RICHARD** *Owner:* MEAKINS LLP
Permit #: 20093 - FP - R *Location #:* SB00904719A *USGS Site ID:*

Division: 1 *Water District:* 65 *County:* PHILLIPS

Location:	Q160	Q40	Q10	Section	Twnshp		Range		PM	Distance from section lines:	
	NE			19	9	N	47	W	S	*From N/S line:*	*From E/W line:*

UTM Coordinates (NAD83): *Northing (UTM y)* 4513209.0 *Easting (UTM x):* 699511.0 *Spotted from quarters*
Latitude/Longitude (decimal degrees): 40.745653 -102.636898

Surface Elevation (ft): 4070 *Top Perforated Interval (ft):* 190 *Base of grout (ft):*
Well depth (ft): 380 *Bottom Perforated Interval (ft):* 370
Aquifer(s): OGALLALA

Water Level Change
1 year: -1.40
5 year: -2.20
10 year: -4.70

Measurements from last 10 years

Date	Depth to WL (ft)	Elev of WL (ft)	Change (ft)
3/16/2007	211.50	3858.50	-0.40
2/10/2008	212.20	3857.80	-0.70
4/18/2009	212.70	3857.30	-0.50
1/27/2010	212.90	3857.10	-0.20
2/14/2011	213.60	3856.40	-0.70
2/21/2012	212.70	3857.30	0.90
2/2/2013	213.70	3856.30	-1.00
2/26/2014	213.60	3856.40	0.10
3/3/2015	214.40	3855.60	-0.80
2/18/2016	215.80	3854.20	-1.40

All Historic Measurements

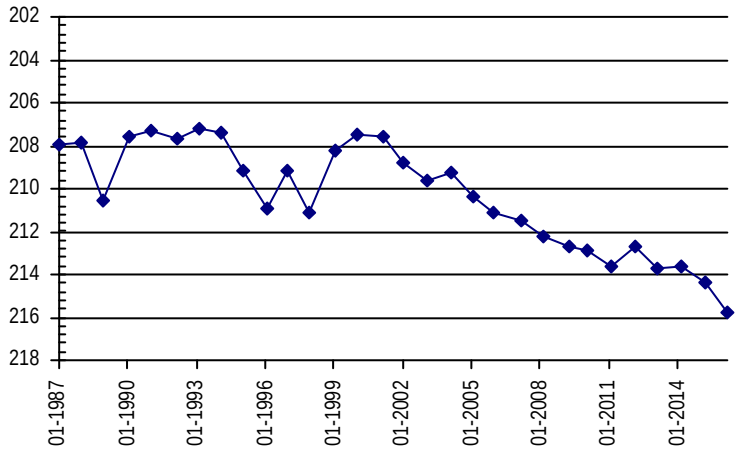

Well Name: **MEAKINS, RICHARD** *Owner:*
Permit #: - - *Location #:* SB00904814B *USGS Site ID:*

Division: 1 *Water District:* 65 *County:* LOGAN

Location:	Q160	Q40	Q10	Section	Twnshp		Range		PM	Distance from section lines:	
	NW			14	9	N	48	W	S	*From N/S line:*	*From E/W line:*

UTM Coordinates (NAD83): *Northing (UTM y)* 4514693.5 *Easting (UTM x):* 695384.5 *Spotted from quarters*
Latitude/Longitude (decimal degrees): 40.760006 -102.685272

Surface Elevation (ft): *Top Perforated Interval (ft):* *Base of grout (ft):*
Well depth (ft): *Bottom Perforated Interval (ft):*
Aquifer(s):

Water Level Change
1 year:
5 year:
10 year:

All Historic Measurements

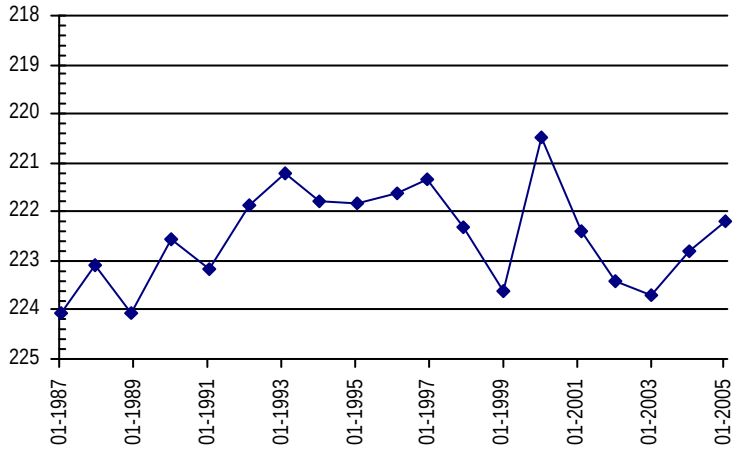

Well Name: **MEAKINS, RICHARD** *Owner:* MEAKINS LLP
Permit #: 13018 - FP - *Location #:* SB00904814ABD *USGS Site ID:* 404540102403000

Division: 1 *Water District:* 65 *County:* LOGAN

Location:	Q160	Q40	Q10	Section	Twnshp		Range		PM	Distance from section lines:	
	NE	NW	SE	14	9	N	48	W	S	*From N/S line:*	*From E/W line:*

UTM Coordinates (NAD83): *Northing (UTM y)* 4514837.3 *Easting (UTM x):* 696208.9 *User supplied*
Latitude/Longitude (decimal degrees): 40.761104 -102.675468

Surface Elevation (ft): 4101.75 *Top Perforated Interval (ft):* 200 *Base of grout (ft):*
Well depth (ft): 275 *Bottom Perforated Interval (ft):* 275
Aquifer(s): OGALLALA

Water Level Change
1 year: -2.00
5 year: -3.10
10 year: -6.20

Measurements from last 10 years

Date	Depth to WL (ft)	Elev of WL (ft)	Change (ft)
3/16/2007	230.60	3871.15	-1.50
2/10/2008	231.00	3870.75	-0.40
4/4/2009	231.00	3870.75	0.00
1/27/2010	230.80	3870.95	0.20
2/3/2011	232.20	3869.55	-1.40
2/21/2012	231.80	3869.95	0.40
2/3/2013	233.00	3868.75	-1.20
2/26/2014	232.80	3868.95	0.20
3/3/2015	233.30	3868.45	-0.50
2/18/2016	235.30	3866.45	-2.00

All Historic Measurements

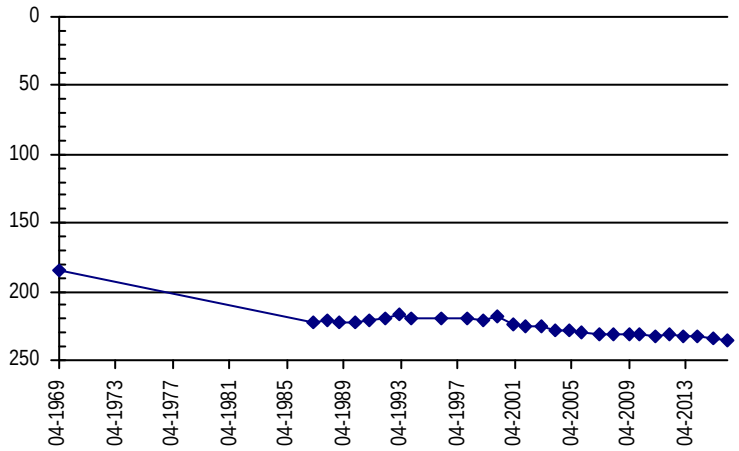

Well Name: **MILES, RON & RICH** *Owner:* RICH AND RON MILES
Permit #: 22491 - F - *Location #:* SB00604322CC *USGS Site ID:*

Division: 0 *Water District:* 65 *County:* PHILLIPS

Location:	Q160	Q40	Q10	Section	Twnshp		Range		PM	Distance from section lines:	
	SW	SW		22	6	N	43	W	S	*From N/S line:* 1050 S	*From E/W line:* 1319 W

UTM Coordinates (NAD83): *Northing (UTM y)* 4484029.0 *Easting (UTM x):* 742176.0 *Digitized*
Latitude/Longitude (decimal degrees): 40.471656 -102.143312

Surface Elevation (ft): 3660 *Top Perforated Interval (ft):* 280 *Base of grout (ft):*
Well depth (ft): 370 *Bottom Perforated Interval (ft):* 360
Aquifer(s): OGALLALA

Water Level Change
1 year: -0.90
5 year: -4.00
10 year:

Measurements from last 10 years

Date	Depth to WL (ft)	Elev of WL (ft)	Change (ft)
3/30/2009	135.40	3524.60	
2/5/2010	135.30	3524.70	0.10
2/9/2011	135.10	3524.90	0.20
2/23/2012	136.00	3524.00	-0.90
2/13/2013	138.20	3521.80	-2.20
2/18/2014	137.70	3522.30	0.50
2/25/2015	138.20	3521.80	-0.50
2/16/2016	139.10	3520.90	-0.90

All Historic Measurements

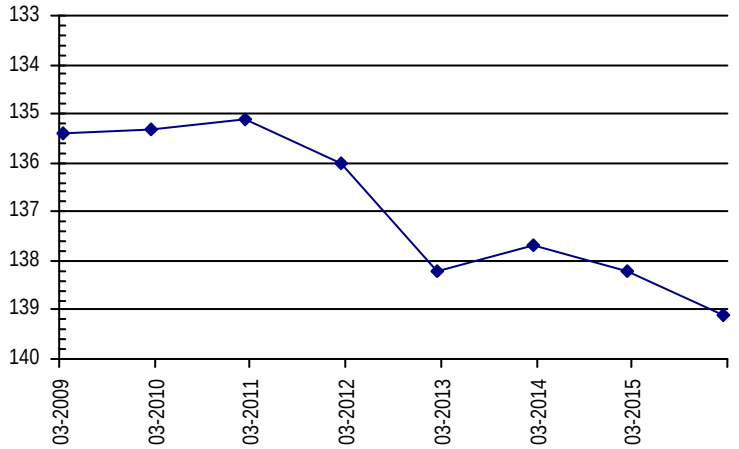

Well Name: **MILES, RON AND RICH** *Owner:* MILES RON & RICHARD

Permit #: 12043 - FP - *Location #:* SB00604309BBA *USGS Site ID:* 403040102100000

Division: 1 *Water District:* 65 *County:* PHILLIPS

Location:	Q160	Q40	Q10	Section	Twnshp		Range		PM	Distance from section lines:	
	NW	NW	NE	9	6	N	43	W	S	*From N/S line:*	*From E/W line:*

UTM Coordinates (NAD83): *Northing (UTM y)* 4488475.9 *Easting (UTM x):* 740294.2 *User supplied*

Latitude/Longitude (decimal degrees): 40.512216 -102.163798

Surface Elevation (ft): 3653.53 *Top Perforated Interval (ft):* 285 *Base of grout (ft):*

Well depth (ft): 345 *Bottom Perforated Interval (ft):* 345

Aquifer(s): OGALLALA

Water Level Change

1 year: -0.60

5 year: -5.90

10 year: -11.20

Measurements from last 10 years

Date	Depth to WL (ft)	Elev of WL (ft)	Change (ft)
1/24/2006	119.60	3533.93	-3.00
4/3/2007	121.50	3532.03	-1.90
2/6/2008	123.00	3530.53	-1.50
3/30/2009	124.30	3529.23	-1.30
2/5/2010	124.70	3528.83	-0.40
2/9/2011	124.90	3528.63	-0.20
2/23/2012	125.50	3528.03	-0.60
2/13/2013	128.90	3524.63	-3.40
2/18/2014	129.40	3524.13	-0.50
2/25/2015	130.20	3523.33	-0.80
2/16/2016	130.80	3522.73	-0.60

All Historic Measurements

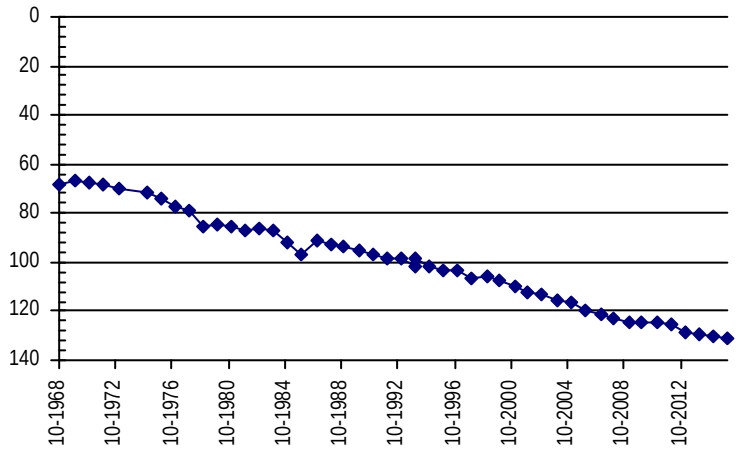

Well Name: **MILLAGE, H.** *Owner:* MILNER KAREN

Permit #: 12013 - FP - *Location #:* SB00604517DAB *USGS Site ID:* 402940102245000

Division: 1 *Water District:* 65 *County:* PHILLIPS

Location:	Q160	Q40	Q10	Section	Twnshp		Range		PM	Distance from section lines:	
	SE	NE	NW	17	6	N	45	W	S	*From N/S line:*	*From E/W line:*

UTM Coordinates (NAD83): *Northing (UTM y)* 4485477.7 *Easting (UTM x):* 720145.5 *User supplied*

Latitude/Longitude (decimal degrees): 40.490824 -102.402413

Surface Elevation (ft): 3820.62 *Top Perforated Interval (ft):* 196 *Base of grout (ft):*

Well depth (ft): 276 *Bottom Perforated Interval (ft):* 276

Aquifer(s): OGALLALA

Water Level Change

1 year: -0.60

5 year: -3.90

10 year: -9.30

Measurements from last 10 years

Date	Depth to WL (ft)	Elev of WL (ft)	Change (ft)
1/17/2006	205.70	3614.92	-1.80
3/16/2007	207.30	3613.32	-1.60
2/8/2008	209.10	3611.52	-1.80
4/16/2009	210.60	3610.02	-1.50
1/26/2010	211.30	3609.32	-0.70
2/14/2011	211.10	3609.52	0.20
2/23/2012	211.30	3609.32	-0.20
2/16/2013	212.70	3607.92	-1.40
2/18/2014	213.20	3607.42	-0.50
1/5/2015	214.40	3606.22	-1.20
1/20/2016	215.00	3605.62	-0.60

All Historic Measurements

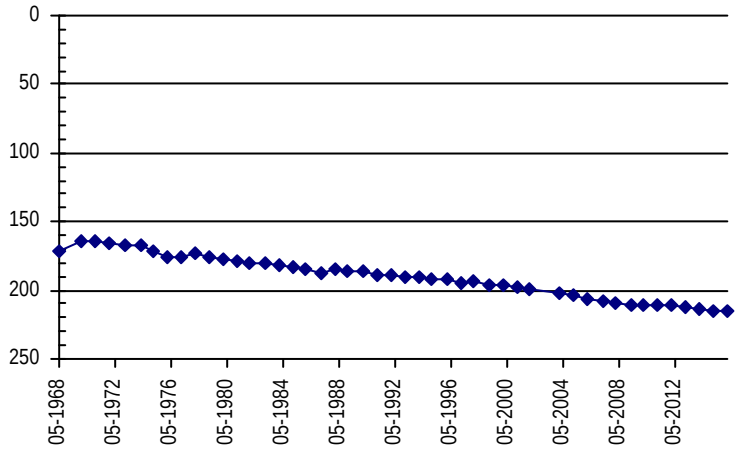

Well Name: **NELSON, KIETH** *Owner:*
Permit #: - - *Location #:* SB00704807ADD *USGS Site ID:* 403530102453000

Division: 1 *Water District:* 65 *County:* LOGAN

Location:	Q160	Q40	Q10	Section	Twnshp		Range		PM	Distance from section lines:	
	NE	SE	SE	7	7	N	48	W	S	*From N/S line:*	*From E/W line:*

UTM Coordinates (NAD83): *Northing (UTM y)* 4495897.9 *Easting (UTM x):* 689393.5 *User supplied*
Latitude/Longitude (decimal degrees): 40.592212 -102.761863

Surface Elevation (ft): 4176.8 *Top Perforated Interval (ft):* *Base of grout (ft):*
Well depth (ft): 161 *Bottom Perforated Interval (ft):*
Aquifer(s):

Water Level Change
1 year: -0.60
5 year: -0.60
10 year: 0.50

Measurements from last 10 years

Date	Depth to WL (ft)	Elev of WL (ft)	Change (ft)
2/3/2006	132.10	4044.70	0.10
4/4/2007	132.30	4044.50	-0.20
2/10/2008	132.00	4044.80	0.30
4/16/2009	131.80	4045.00	0.20
1/13/2010	131.10	4045.70	0.70
2/3/2011	130.90	4045.90	0.20
2/21/2012	130.80	4046.00	0.10
3/1/2013	131.50	4045.30	-0.70
3/3/2014	131.10	4045.70	0.40
3/3/2015	131.70	4045.10	-0.60

All Historic Measurements

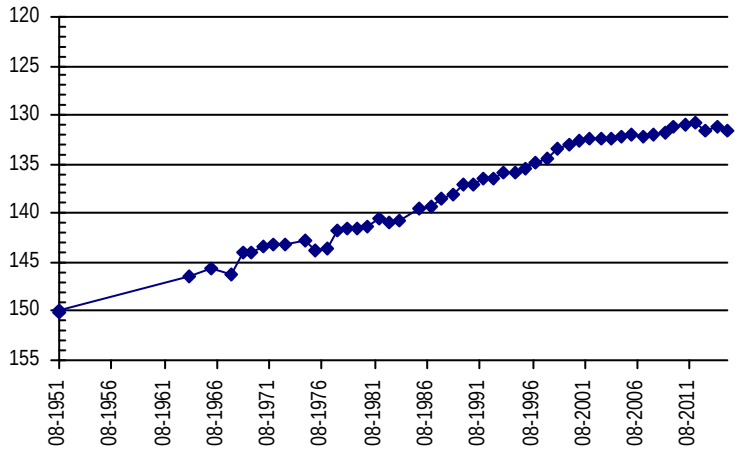

Well Name: **NEWTON, NW 13** *Owner:* WELSH GENE
Permit #: 20443 - FP - *Location #:* SB00604513 *USGS Site ID:*

Division: 1 *Water District:* 65 *County:* PHILLIPS

Location:	Q160	Q40	Q10	Section	Twnshp		Range		PM	Distance from section lines:	
	NW			13	6	N	45	W	S	*From N/S line:*	*From E/W line:*

UTM Coordinates (NAD83): *Northing (UTM y)* 4486035.0 *Easting (UTM x):* 725815.3 *Spotted from quarters*
Latitude/Longitude (decimal degrees): 40.494316 -102.335381

Surface Elevation (ft): 3850 *Top Perforated Interval (ft):* 250 *Base of grout (ft):*
Well depth (ft): 321 *Bottom Perforated Interval (ft):* 321
Aquifer(s): OGALLALA

Water Level Change
1 year:
5 year: -4.00
10 year: -9.50

Measurements from last 10 years

Date	Depth to WL (ft)	Elev of WL (ft)	Change (ft)
1/18/2006	266.30	3583.70	-1.60
4/3/2007	268.10	3581.90	-1.80
2/8/2008	269.20	3580.80	-1.10
4/19/2009	270.00	3580.00	-0.80
2/5/2010	270.40	3579.60	-0.40
2/14/2011	271.80	3578.20	-1.40
2/23/2012	271.40	3578.60	0.40
2/13/2013			
2/18/2014	273.10	3576.90	
1/5/2015			
2/16/2016	275.80	3574.20	

All Historic Measurements

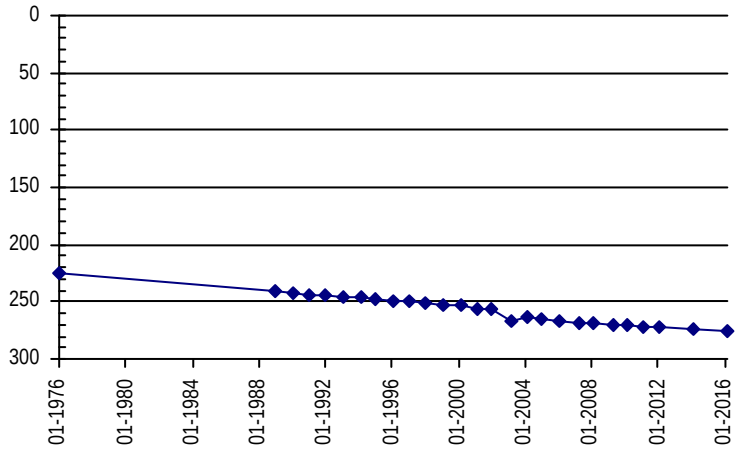

Well Name: **NEWTON, SE 12** *Owner:* HEIMER

Permit #: 20239 - FP - *Location #:* SB00604512D *USGS Site ID:*

Division: 1 *Water District:* 65 *County:* PHILLIPS

Location:	Q160	Q40	Q10	Section	Twnshp		Range		PM	Distance from section lines:	
	SE			12	6	N	45	W	S	*From N/S line:*	*From E/W line:*

UTM Coordinates (NAD83): *Northing (UTM y)* 4486870.2 *Easting (UTM x):* 726606.9 *Spotted from quarters*

Latitude/Longitude (decimal degrees): 40.501617 -102.325752

Surface Elevation (ft): 3800 *Top Perforated Interval (ft):* 189 *Base of grout (ft):*

Well depth (ft): 293 *Bottom Perforated Interval (ft):* 287

Aquifer(s): OGALLALA

Water Level Change

1 year:

5 year: -5.20

10 year: -10.30

Measurements from last 10 years

Date	Depth to WL (ft)	Elev of WL (ft)	Change (ft)
1/18/2006	223.40	3576.60	-1.70
4/3/2007	225.30	3574.70	-1.90
2/8/2008	226.50	3573.50	-1.20
4/16/2009	227.20	3572.80	-0.70
2/5/2010	228.00	3572.00	-0.80
2/14/2011	228.50	3571.50	-0.50
2/23/2012	229.10	3570.90	-0.60
2/13/2013			
2/18/2014	233.10	3566.90	
1/5/2015			
2/16/2016	233.70	3566.30	

All Historic Measurements

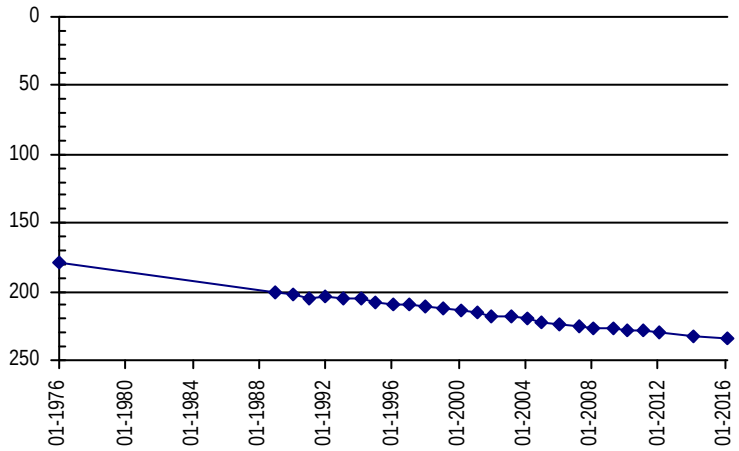

Well Name: **NEWTON, SW 12** *Owner:* FEDERAL LAND BANK OF WICHITA

Permit #: 19688 - FP - *Location #:* SB00604512C *USGS Site ID:*

Division: 1 *Water District:* 65 *County:* PHILLIPS

Location:	Q160	Q40	Q10	Section	Twnshp		Range		PM	Distance from section lines:	
	SW			12	6	N	45	W	S	*From N/S line:*	*From E/W line:*

UTM Coordinates (NAD83): *Northing (UTM y)* 4486842.0 *Easting (UTM x):* 725790.1 *Spotted from quarters*

Latitude/Longitude (decimal degrees): 40.501587 -102.335396

Surface Elevation (ft): 3780 *Top Perforated Interval (ft):* 183 *Base of grout (ft):*

Well depth (ft): 294 *Bottom Perforated Interval (ft):* 294

Aquifer(s): OGALLALA

Water Level Change

1 year:

5 year: -7.00

10 year: -9.40

Measurements from last 10 years

Date	Depth to WL (ft)	Elev of WL (ft)	Change (ft)
1/18/2006	191.90	3588.10	-1.70
4/3/2007	193.80	3586.20	-1.90
2/8/2008	196.00	3584.00	-2.20
4/16/2009	193.40	3586.60	2.60
2/5/2010	194.00	3586.00	-0.60
2/14/2011	194.30	3585.70	-0.30
2/23/2012	194.60	3585.40	-0.30
2/13/2013			
2/18/2014	196.60	3583.40	
1/5/2015			
2/16/2016	201.30	3578.70	

All Historic Measurements

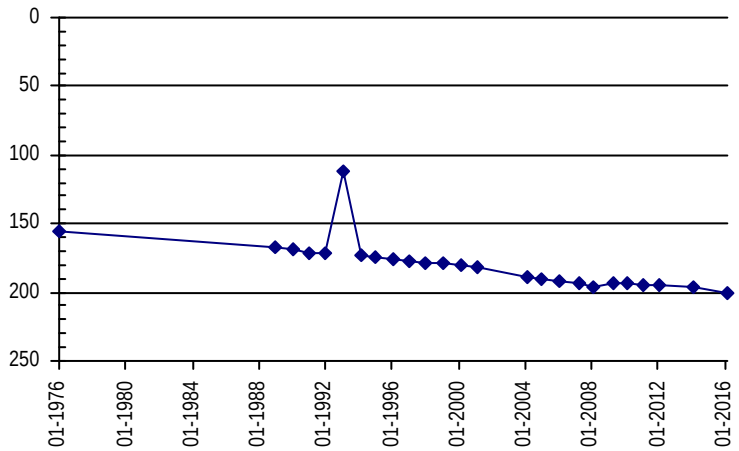

Well Name: **NIESLANIK, RAY** *Owner:* BENNETT MERLE D JR FAMILY TRUST
Permit #: 11664 - FP - *Location #:* SB00604627DAA *USGS Site ID:* 402740102282701

Division: 1 *Water District:* 65 *County:* PHILLIPS

Location:	Q160	Q40	Q10	Section	Twnshp		Range		PM	Distance from section lines:	
	SE	NE	NE	27	6	N	46	W	S	*From N/S line:*	*From E/W line:*

UTM Coordinates (NAD83): *Northing (UTM y)* 4482000.1 *Easting (UTM x):* 714118.4 *User supplied*
Latitude/Longitude (decimal degrees): 40.461100 -102.474637

Surface Elevation (ft): 3886.66 *Top Perforated Interval (ft):* 240 *Base of grout (ft):*
Well depth (ft): 320 *Bottom Perforated Interval (ft):* 320
Aquifer(s): OGALLALA

Water Level Change
1 year: 0.70
5 year: -1.50
10 year: -6.30

Measurements from last 10 years

Date	Depth to WL (ft)	Elev of WL (ft)	Change (ft)
1/17/2006	234.70	3651.96	-0.80
3/16/2007	236.40	3650.26	-1.70
2/8/2008	236.90	3649.76	-0.50
4/16/2009	239.40	3647.26	-2.50
1/27/2010	239.90	3646.76	-0.50
2/14/2011	239.50	3647.16	0.40
2/18/2012	240.20	3646.46	-0.70
2/15/2013	239.70	3646.96	0.50
3/3/2014	240.30	3646.36	-0.60
1/5/2015	241.70	3644.96	-1.40
1/20/2016	241.00	3645.66	0.70

All Historic Measurements

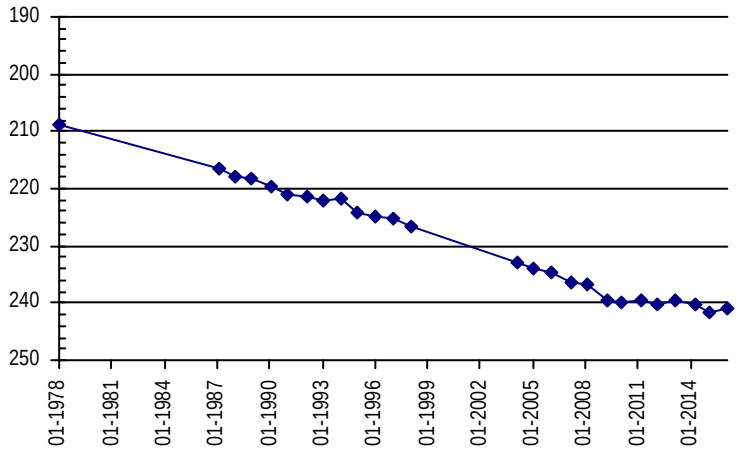

Well Name: **O'NEAL** *Owner:* ROBER LA VERNE C
Permit #: 12708 - F - *Location #:* SB00704417CCA *USGS Site ID:* 403430102175000

Division: 1 *Water District:* 65 *County:* PHILLIPS

Location:	Q160	Q40	Q10	Section	Twnshp		Range		PM	Distance from section lines:	
	SW	SW	NE	17	7	N	44	W	S	*From N/S line:*	*From E/W line:*

UTM Coordinates (NAD83): *Northing (UTM y)* 4494842.9 *Easting (UTM x):* 728766.5 *User supplied*
Latitude/Longitude (decimal degrees): 40.572770 -102.297410

Surface Elevation (ft): 3744.56 *Top Perforated Interval (ft):* 194 *Base of grout (ft):*
Well depth (ft): 285 *Bottom Perforated Interval (ft):* 285
Aquifer(s): OGALLALA

Water Level Change
1 year: -1.20
5 year: -6.10
10 year: -9.20

Measurements from last 10 years

Date	Depth to WL (ft)	Elev of WL (ft)	Change (ft)
1/25/2006	179.40	3565.16	-2.20
4/3/2007	180.00	3564.56	-0.60
2/7/2008	180.50	3564.06	-0.50
4/18/2009	181.00	3563.56	-0.50
2/3/2010	180.50	3564.06	0.50
1/13/2011	182.50	3562.06	-2.00
2/27/2012	183.10	3561.46	-0.60
2/27/2013	184.80	3559.76	-1.70
2/18/2014	185.50	3559.06	-0.70
2/25/2015	187.40	3557.16	-1.90
2/28/2016	188.60	3555.96	-1.20

All Historic Measurements

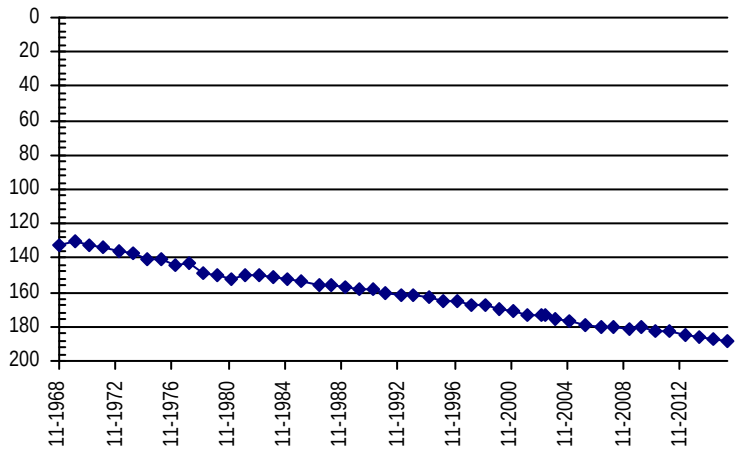

Well Name: **ORTNER, J. W.** *Owner:* ORTNER JOSEPH W

Permit #: 12531 - FP - *Location #:* SB00704412CCD *USGS Site ID:* 403520102130000

Division: 1 *Water District:* 65 *County:* PHILLIPS

Location:	Q160	Q40	Q10	Section	Twnshp		Range		PM	Distance from section lines:	
	SW	SW	SE	12	7	N	44	W	S	*From N/S line:*	*From E/W line:*

UTM Coordinates (NAD83): *Northing (UTM y)* 4496463.7 *Easting (UTM x):* 735212.1 *User supplied*

Latitude/Longitude (decimal degrees): 40.585549 -102.220743

Surface Elevation (ft): 3698.51 *Top Perforated Interval (ft):* 186 *Base of grout (ft):*

Well depth (ft): 286 *Bottom Perforated Interval (ft):* 286

Aquifer(s): OGALLALA

Water Level Change

1 year: -4.90

5 year: -7.80

10 year: -12.40

Measurements from last 10 years

Date	Depth to WL (ft)	Elev of WL (ft)	Change (ft)
1/19/2006	159.60	3538.91	-1.00
3/17/2007	160.90	3537.61	-1.30
2/7/2008	161.70	3536.81	-0.80
3/30/2009	162.00	3536.51	-0.30
2/3/2010	162.60	3535.91	-0.60
1/13/2011	164.20	3534.31	-1.60
2/27/2012	164.60	3533.91	-0.40
2/27/2013	166.50	3532.01	-1.90
2/18/2014	166.30	3532.21	0.20
2/25/2015	167.10	3531.41	-0.80
2/28/2016	172.00	3526.51	-4.90

All Historic Measurements

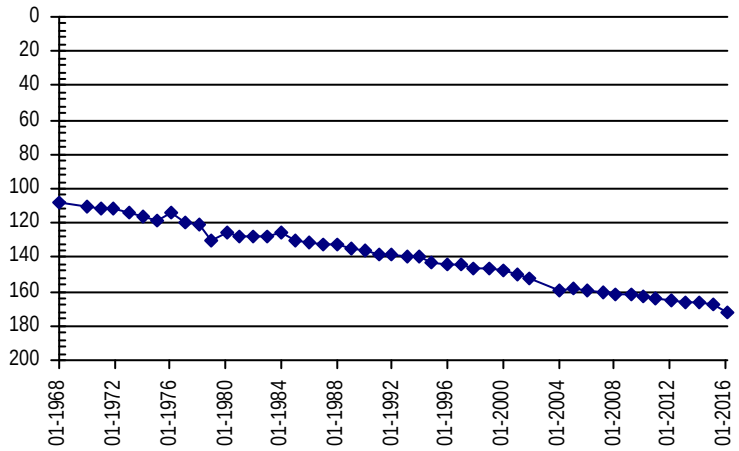

Well Name: **OWENS, R & B** *Owner:* OWENS GERALD R

Permit #: 5216 - F - *Location #:* SB00704528ACD *USGS Site ID:* 403310102224000

Division: 1 *Water District:* 65 *County:* PHILLIPS

Location:	Q160	Q40	Q10	Section	Twnshp		Range		PM	Distance from section lines:	
	NE	SW	SE	28	7	N	45	W	S	*From N/S line:*	*From E/W line:*

UTM Coordinates (NAD83): *Northing (UTM y)* 4492093.0 *Easting (UTM x):* 721528.1 *User supplied*

Latitude/Longitude (decimal degrees): 40.549991 -102.383800

Surface Elevation (ft): 3819.59 *Top Perforated Interval (ft):* 180 *Base of grout (ft):*

Well depth (ft): 260 *Bottom Perforated Interval (ft):* 260

Aquifer(s): OGALLALA

Water Level Change

1 year: -3.00

5 year: -6.40

10 year: -9.60

Measurements from last 10 years

Date	Depth to WL (ft)	Elev of WL (ft)	Change (ft)
1/18/2006	226.00	3593.59	-0.60
3/15/2007	229.40	3590.19	-3.40
2/8/2008	230.00	3589.59	-0.60
4/16/2009	230.90	3588.69	-0.90
2/3/2010	229.10	3590.49	1.80
2/14/2011	229.20	3590.39	-0.10
2/21/2012	229.60	3589.99	-0.40
2/15/2013	230.90	3588.69	-1.30
2/18/2014	230.20	3589.39	0.70
1/5/2015	232.60	3586.99	-2.40
2/4/2016	235.60	3583.99	-3.00

All Historic Measurements

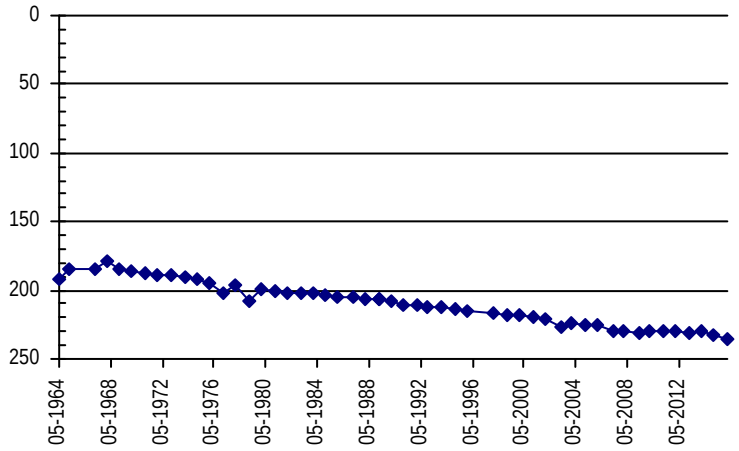

Well Name: **OZMAN, D.** *Owner:* OZMAN DALE

Permit #: 12700 - FP - *Location #:* SB00804319 *USGS Site ID:*

Division: 1 *Water District:* 65 *County:* PHILLIPS

Location:	Q160	Q40	Q10	Section	Twnshp		Range		PM	Distance from section lines:	
				19	8	N	43	W	S	*From N/S line:*	*From E/W line:*

UTM Coordinates (NAD83): *Northing (UTM y)* 4503737.0 *Easting (UTM x):* 737202.4 *Spotted from quarters*

Latitude/Longitude (decimal degrees): 40.650425 -102.194511

Surface Elevation (ft): 3695 *Top Perforated Interval (ft):* 162 *Base of grout (ft):*

Well depth (ft): 222 *Bottom Perforated Interval (ft):* 222

Aquifer(s): OGALLALA

Water Level Change

1 year: 1.00

5 year: -1.80

10 year: 3.00

Measurements from last 10 years

Date	Depth to WL (ft)	Elev of WL (ft)	Change (ft)
1/20/2006	172.40	3522.60	-3.60
3/17/2007	175.30	3519.70	-2.90
2/7/2008	178.00	3517.00	-2.70
4/18/2009	178.00	3517.00	0.00
2/3/2010	167.40	3527.60	10.60
2/27/2010	169.10	3525.90	-1.70
1/13/2011	167.60	3527.40	1.50
2/22/2012	167.80	3527.20	-0.20
2/27/2013	169.10	3525.90	-1.30
3/3/2014	169.60	3525.40	-0.50
2/27/2015	170.40	3524.60	-0.80
2/4/2016	169.40	3525.60	1.00

All Historic Measurements

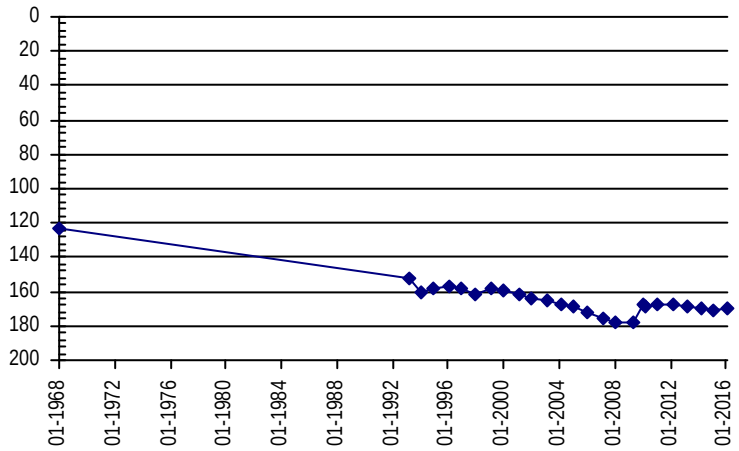

Well Name: **PAUL, KARL** *Owner:* BOHLENDER JAY & MARY M

Permit #: 2736 - F - *Location #:* SB00704230ABB *USGS Site ID:* 403320102050000

Division: 1 *Water District:* 65 *County:* PHILLIPS

Location:	Q160	Q40	Q10	Section	Twnshp		Range		PM	Distance from section lines:	
	NE	NW	NW	30	7	N	42	W	S	*From N/S line:*	*From E/W line:*

UTM Coordinates (NAD83): *Northing (UTM y)* 4493610.2 *Easting (UTM x):* 747193.1 *User supplied*

Latitude/Longitude (decimal degrees): 40.556384 -102.080463

Surface Elevation (ft): 3585.48 *Top Perforated Interval (ft):* 125 *Base of grout (ft):*

Well depth (ft): 285 *Bottom Perforated Interval (ft):* 160

Aquifer(s): OGALLALA

Water Level Change

1 year: -1.10

5 year: -9.00

10 year: -15.70

Measurements from last 10 years

Date	Depth to WL (ft)	Elev of WL (ft)	Change (ft)
1/11/2006	102.60	3482.88	-1.60
4/3/2007	104.90	3480.58	-2.30
2/7/2008	108.00	3477.48	-3.10
3/30/2009	108.50	3476.98	-0.50
2/3/2010	109.00	3476.48	-0.50
1/11/2011	109.30	3476.18	-0.30
1/24/2012	110.00	3475.48	-0.70
2/15/2013	115.30	3470.18	-5.30
2/18/2014	116.20	3469.28	-0.90
2/25/2015	117.20	3468.28	-1.00
2/16/2016	118.30	3467.18	-1.10

All Historic Measurements

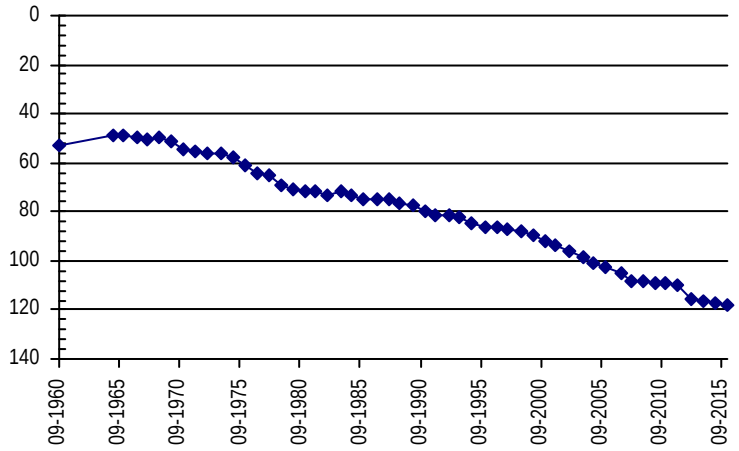

Well Name: **PREMIER PARTNERS** *Owner:* PREMIERE PARTNERS II LMTD PRTNRSHI

Permit #: 5311 - F - *Location #:* SB00704535CBD *USGS Site ID:* 403200102211000

Division: 1 *Water District:* 65 *County:* PHILLIPS

Location:	Q160	Q40	Q10	Section	Twnshp		Range		PM	Distance from section lines:	
	SW	NW	SE	35	7	N	45	W	S	*From N/S line:*	*From E/W line:*

UTM Coordinates (NAD83): *Northing (UTM y)* 4490069.0 *Easting (UTM x):* 724037.5 *User supplied*

Latitude/Longitude (decimal degrees): 40.531102 -102.354912

Surface Elevation (ft): 3795.59 *Top Perforated Interval (ft):* 200 *Base of grout (ft):*

Well depth (ft): 283 *Bottom Perforated Interval (ft):* 285

Aquifer(s): OGALLALA

Water Level Change

1 year:	-1.00
5 year:	-6.30
10 year:	-9.40

Measurements from last 10 years

Date	Depth to WL (ft)	Elev of WL (ft)	Change (ft)
1/18/2006	200.90	3594.69	4.70
3/15/2007	201.20	3594.39	-0.30
2/8/2008	204.00	3591.59	-2.80
1/1/2009			
2/3/2010	203.90	3591.69	
2/14/2011	204.00	3591.59	-0.10
2/21/2012	206.20	3589.39	-2.20
2/15/2013	207.90	3587.69	-1.70
2/18/2014	208.60	3586.99	-0.70
1/5/2015	209.30	3586.29	-0.70
2/4/2016	210.30	3585.29	-1.00

All Historic Measurements

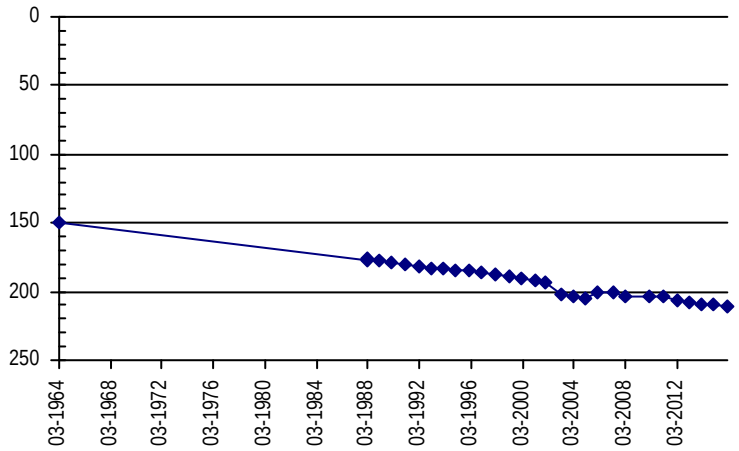

Well Name: **ROB, DEE** *Owner:* BIESEMEIER FARMS INC

Permit #: 88265 - - *Location #:* SB00704621AAA *USGS Site ID:* 403410102294000

Division: 1 *Water District:* 65 *County:* PHILLIPS

Location:	Q160	Q40	Q10	Section	Twnshp		Range		PM	Distance from section lines:	
	NE	NE	NE	21	7	N	46	W	S	*From N/S line:*	*From E/W line:*

UTM Coordinates (NAD83): *Northing (UTM y)* 4494068.5 *Easting (UTM x):* 711984.1 *User supplied*

Latitude/Longitude (decimal degrees): 40.570268 -102.495746

Surface Elevation (ft): 3919.65 *Top Perforated Interval (ft):* 162 *Base of grout (ft):*

Well depth (ft): 182 *Bottom Perforated Interval (ft):* 182

Aquifer(s): OGALLALA

Water Level Change

1 year:	-0.10
5 year:	-3.90
10 year:	-3.80

Measurements from last 10 years

Date	Depth to WL (ft)	Elev of WL (ft)	Change (ft)
1/13/2006	131.50	3788.15	-0.10
3/15/2007	130.80	3788.85	0.70
2/8/2008	131.00	3788.65	-0.20
4/16/2009	131.30	3788.35	-0.30
1/27/2010	131.90	3787.75	-0.60
2/14/2011	131.40	3788.25	0.50
2/21/2012	131.50	3788.15	-0.10
2/15/2013	133.10	3786.55	-1.60
3/3/2014	134.70	3784.95	-1.60
1/5/2015	135.20	3784.45	-0.50
1/20/2016	135.30	3784.35	-0.10

All Historic Measurements

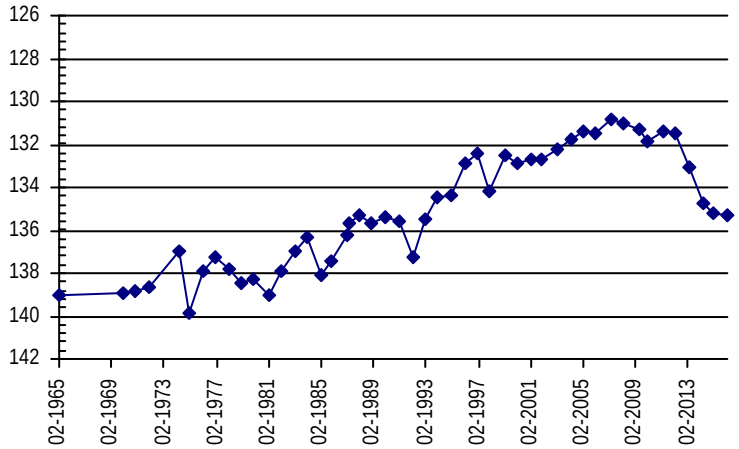

Well Name: **RODEMANN, K** *Owner:* CO BOARD OF LAND COMMISSIONERS
Permit #: 3358 - F - *Location #:* SB00804436DDC *USGS Site ID:* 403700102124000

Division: 1 *Water District:* 65 *County:* PHILLIPS

Location:	Q160	Q40	Q10	Section	Twnshp		Range		PM	Distance from section lines:	
	SE	SE	SW	36	8	N	44	W	S	*From N/S line:*	*From E/W line:*

UTM Coordinates (NAD83): *Northing (UTM y)* 4499946.1 *Easting (UTM x):* 735996.0 *User supplied*
Latitude/Longitude (decimal degrees): 40.616661 -102.210187

Surface Elevation (ft): 3692.5 *Top Perforated Interval (ft):* 154 *Base of grout (ft):*
Well depth (ft): 234 *Bottom Perforated Interval (ft):* 234
Aquifer(s): OGALLALA

Water Level Change
1 year: -3.10
5 year: -11.80
10 year: -17.60

Measurements from last 10 years

Date	Depth to WL (ft)	Elev of WL (ft)	Change (ft)
1/20/2006	163.60	3528.90	-3.40
3/17/2007	163.70	3528.80	-0.10
2/8/2008	163.70	3528.80	0.00
4/18/2009	165.50	3527.00	-1.80
2/3/2010	166.00	3526.50	-0.50
2/14/2011	168.10	3524.40	-2.10
2/22/2012	169.00	3523.50	-0.90
2/27/2013	174.10	3518.40	-5.10
2/26/2014	174.70	3517.80	-0.60
2/27/2015	176.90	3515.60	-2.20
2/28/2015	177.80	3514.70	-0.90

All Historic Measurements

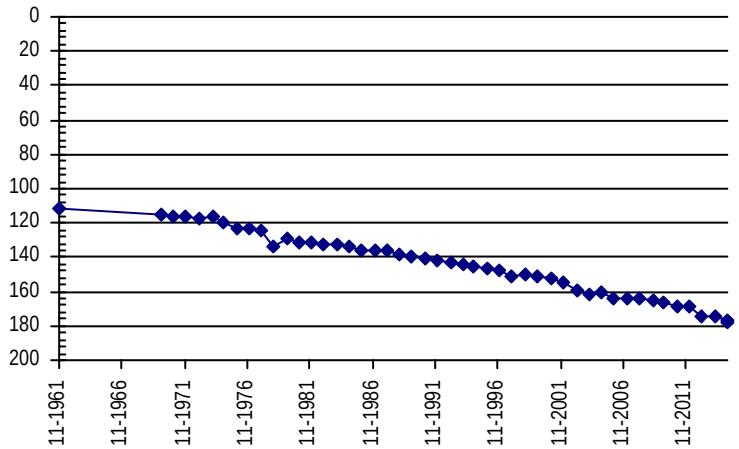

Well Name: **ROWEN, G. & L.** *Owner:* ROWAN GEORGIA & LLOYD & LLOYD
Permit #: 12720 - F - *Location #:* SB00804903ACD *USGS Site ID:* 404141102493200

Division: 1 *Water District:* 64 *County:* LOGAN

Location:	Q160	Q40	Q10	Section	Twnshp		Range		PM	Distance from section lines:	
	NE	SW	SE	3	8	N	49	W	S	*From N/S line:*	*From E/W line:*

UTM Coordinates (NAD83): *Northing (UTM y)* 4507110.2 *Easting (UTM x):* 683682.8 *User supplied*
Latitude/Longitude (decimal degrees): 40.694436 -102.826028

Surface Elevation (ft): 4261.84 *Top Perforated Interval (ft):* 116 *Base of grout (ft):*
Well depth (ft): 166 *Bottom Perforated Interval (ft):* 166
Aquifer(s):

Water Level Change
1 year: 1.40
5 year: 0.90
10 year: 0.70

Measurements from last 10 years

Date	Depth to WL (ft)	Elev of WL (ft)	Change (ft)
2/3/2006	118.90	4142.94	-0.40
4/2/2007	119.30	4142.54	-0.40
2/10/2008			
1/1/2009			
1/13/2010	118.80	4143.04	
2/3/2011	119.10	4142.74	-0.30
2/21/2012	118.80	4143.04	0.30
2/6/2013	118.30	4143.54	0.50
2/26/2014	118.60	4143.24	-0.30
3/3/2015	119.60	4142.24	-1.00
3/4/2016	118.20	4143.64	1.40

All Historic Measurements

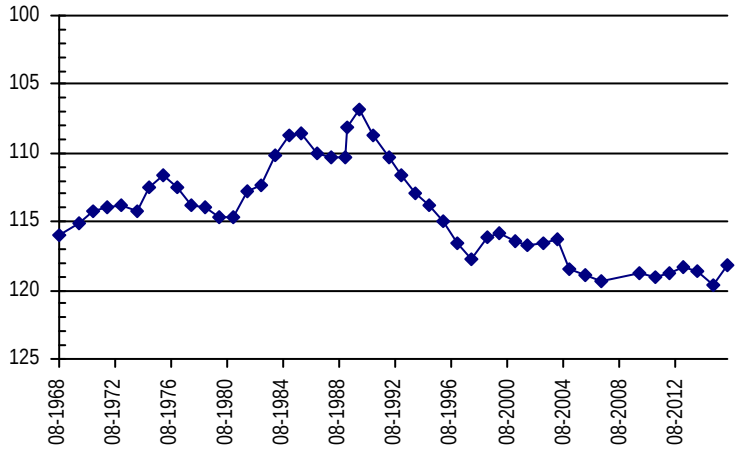

Well Name: **RUCH** *Owner:* RUCH PAUL
Permit #: 13116 - FP - *Location #:* SB00804605DAD *USGS Site ID:* 404123102311600

Division: 1 *Water District:* 65 *County:* PHILLIPS

Location:	Q160	Q40	Q10	Section	Twnshp		Range		PM	Distance from section lines:	
	SE	NE	SE	5	8	N	46	W	S	*From N/S line:*	*From E/W line:*

UTM Coordinates (NAD83): *Northing (UTM y)* 4507379.7 *Easting (UTM x):* 710125.1 *User supplied*
Latitude/Longitude (decimal degrees): 40.690547 -102.513244

Surface Elevation (ft): 3936.64 *Top Perforated Interval (ft):* 166 *Base of grout (ft):*
Well depth (ft): 265 *Bottom Perforated Interval (ft):* 236
Aquifer(s): OGALLALA

Water Level Change
1 year: -0.20
5 year: 0.30
10 year: 1.10

Measurements from last 10 years

Date	Depth to WL (ft)	Elev of WL (ft)	Change (ft)
1/10/2006	164.30	3772.34	-0.80
3/15/2007	163.80	3772.84	0.50
2/9/2008	164.00	3772.64	-0.20
4/18/2009	172.00	3764.64	-8.00
1/27/2010	164.30	3772.34	7.70
2/14/2011	163.50	3773.14	0.80
2/21/2012	163.00	3773.64	0.50
2/6/2013	162.40	3774.24	0.60
2/26/2014	162.90	3773.74	-0.50
1/5/2015	163.00	3773.64	-0.10
2/4/2016	163.20	3773.44	-0.20

All Historic Measurements

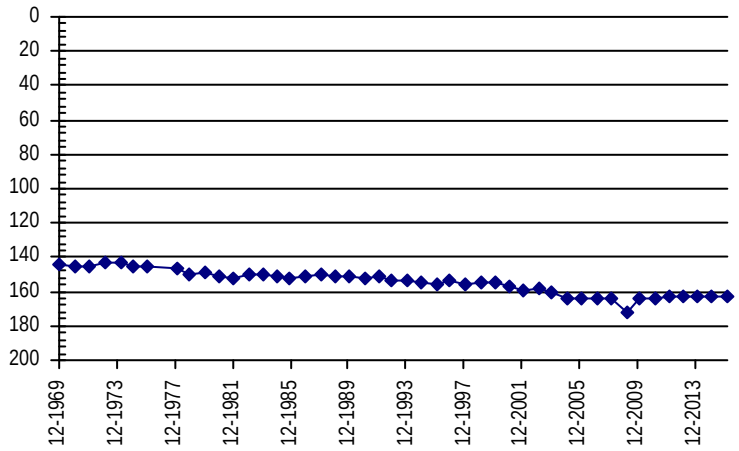

Well Name: **SAGEHORN, KEITH** *Owner:* SAGSHORN KEITH
Permit #: 18560 - FP - *Location #:* SB00604534C *USGS Site ID:*

Division: 1 *Water District:* 65 *County:* PHILLIPS

Location:	Q160	Q40	Q10	Section	Twnshp		Range		PM	Distance from section lines:	
	SW			34	6	N	45	W	S	*From N/S line:*	*From E/W line:*

UTM Coordinates (NAD83): *Northing (UTM y)* 4480260.5 *Easting (UTM x):* 722764.9 *Spotted from quarters*
Latitude/Longitude (decimal degrees): 40.443173 -102.373368

Surface Elevation (ft): 3796 *Top Perforated Interval (ft):* 208 *Base of grout (ft):*
Well depth (ft): 300 *Bottom Perforated Interval (ft):* 299
Aquifer(s): OGALLALA

Water Level Change
1 year: -0.70
5 year: -4.20
10 year: -9.40

Measurements from last 10 years

Date	Depth to WL (ft)	Elev of WL (ft)	Change (ft)
1/18/2006	175.50	3620.50	-2.30
3/16/2007	177.00	3619.00	-1.50
2/8/2008	179.00	3617.00	-2.00
4/16/2009	179.50	3616.50	-0.50
1/26/2010	179.80	3616.20	-0.30
2/14/2011	180.70	3615.30	-0.90
2/23/2012	181.30	3614.70	-0.60
2/15/2013	182.60	3613.40	-1.30
2/18/2014	183.10	3612.90	-0.50
1/5/2015	184.20	3611.80	-1.10
1/20/2016	184.90	3611.10	-0.70

All Historic Measurements

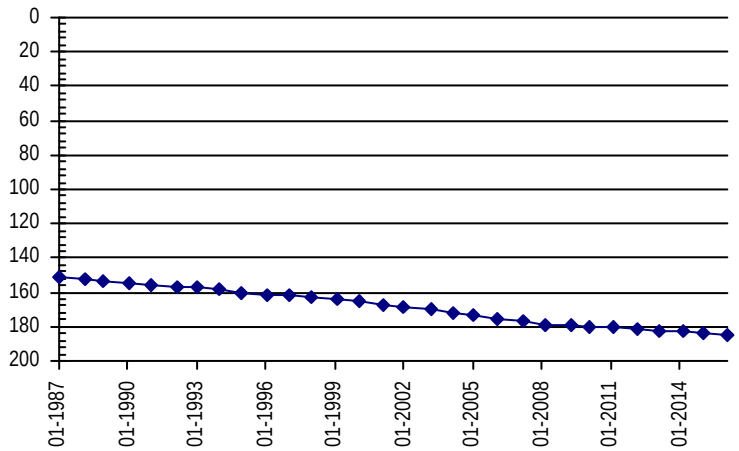

Well Name: **SCHAAL-SCHMIDT** *Owner:* SCHMIDT JANET R & SCHAAL DOLA B

Permit #: 11621 - R - *Location #:* SB00605025AAC *USGS Site ID:* 402750102534000

Division: 1 *Water District:* 65 *County:* LOGAN

Location:	Q160	Q40	Q10	Section	Twnshp		Range		PM	Distance from section lines:	
	NE	NE	SW	25	6	N	50	W	S	*From N/S line:*	*From E/W line:*

UTM Coordinates (NAD83): *Northing (UTM y)* 4481460.2 *Easting (UTM x):* 678235.2 *User supplied*

Latitude/Longitude (decimal degrees): 40.464710 -102.897706

Surface Elevation (ft): 4303.87 *Top Perforated Interval (ft):* 40 *Base of grout (ft):*

Well depth (ft): 80 *Bottom Perforated Interval (ft):* 80

Aquifer(s): OGALLALA

Water Level Change

1 year:

5 year: -6.20

10 year: -8.90

Measurements from last 10 years

Date	Depth to WL (ft)	Elev of WL (ft)	Change (ft)
2/3/2006	35.20	4268.67	-1.00
4/2/2007	36.30	4267.57	-1.10
2/10/2008	37.50	4266.37	-1.20
4/16/2009	36.50	4267.37	1.00
1/13/2010	39.10	4264.77	-2.60
2/3/2011	37.90	4265.97	1.20
2/18/2012	38.90	4264.97	-1.00
3/1/2013	41.10	4262.77	-2.20
3/3/2014	41.70	4262.17	-0.60
1/5/2015			
3/1/2016	44.10	4259.77	

All Historic Measurements

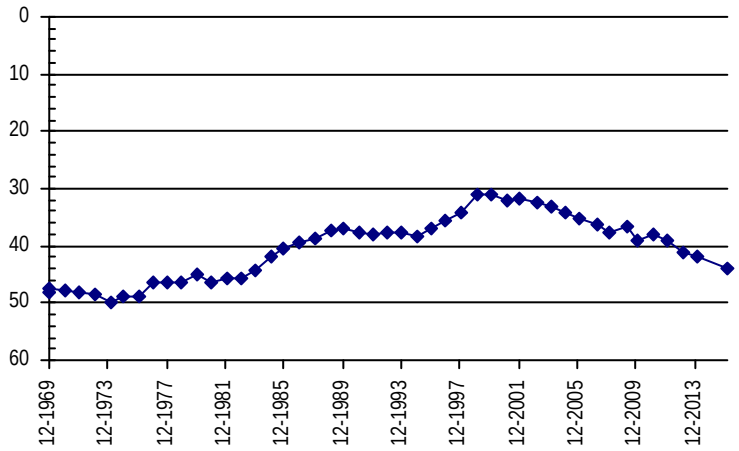

Well Name: **SCHLIEP, E.** *Owner:* NEWTON MONICA A

Permit #: 5859 - FP - *Location #:* SB00804230CDD *USGS Site ID:* 403744102043000

Division: 1 *Water District:* 65 *County:* PHILLIPS

Location:	Q160	Q40	Q10	Section	Twnshp		Range		PM	Distance from section lines:	
	SW	SE	SE	30	8	N	42	W	S	*From N/S line:*	*From E/W line:*

UTM Coordinates (NAD83): *Northing (UTM y)* 4501673.5 *Easting (UTM x):* 747349.0 *User supplied*

Latitude/Longitude (decimal degrees): 40.628884 -102.075462

Surface Elevation (ft): 3607.47 *Top Perforated Interval (ft):* 144 *Base of grout (ft):*

Well depth (ft): 206 *Bottom Perforated Interval (ft):* 206

Aquifer(s): OGALLALA

Water Level Change

1 year: -1.00

5 year: -4.70

10 year: -11.30

Measurements from last 10 years

Date	Depth to WL (ft)	Elev of WL (ft)	Change (ft)
1/20/2006	138.50	3468.97	-2.10
3/17/2007	139.90	3467.57	-1.40
2/7/2008	142.50	3464.97	-2.60
4/18/2009	145.00	3462.47	-2.50
2/3/2010	145.10	3462.37	-0.10
2/14/2011	145.10	3462.37	0.00
2/22/2012	146.70	3460.77	-1.60
2/27/2013	148.80	3458.67	-2.10
3/3/2014	148.40	3459.07	0.40
2/27/2015	148.80	3458.67	-0.40
2/4/2016	149.80	3457.67	-1.00

All Historic Measurements

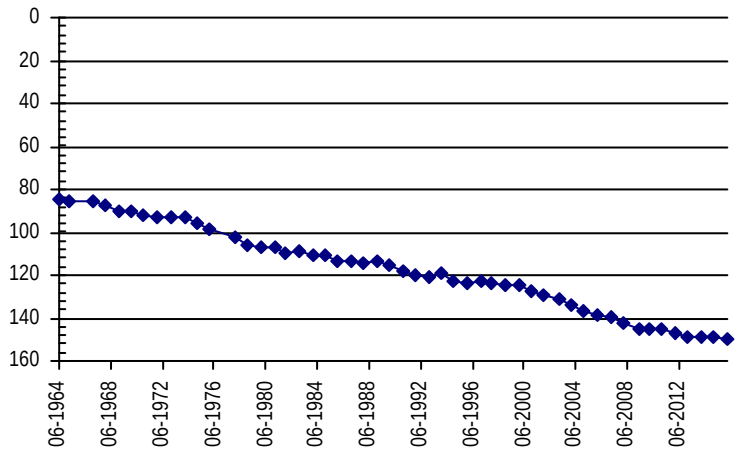

Well Name: **SCHMIDT, G** *Owner:* WUNDERLICH IOLA
Permit #: 125310 - - *Location #:* SB00705029BB *USGS Site ID:*

Division: 1 *Water District:* 65 *County:* LOGAN

Location:	Q160	Q40	Q10	Section	Twnshp		Range		PM	Distance from section lines:			
	NW	NW		29	7	N	50	W	S	*From N/S line:*	900 N	*From E/W line:*	900 W

UTM Coordinates (NAD83): *Northing (UTM y)* 4490992.5 *Easting (UTM x):* 670396.5 *Spotted from section lines*
Latitude/Longitude (decimal degrees): 40.552178 -102.987544

Surface Elevation (ft): 4437 *Top Perforated Interval (ft):* 173 *Base of grout (ft):*
Well depth (ft): 230 *Bottom Perforated Interval (ft):* 232
Aquifer(s): OGALLALA

Water Level Change
1 year:
5 year:
10 year:

Measurements from last 10 years

Date	Depth to WL (ft)	Elev of WL (ft)	Change (ft)
4/2/2007	107.30	4329.70	
2/10/2008	118.30	4318.70	-11.00
1/1/2009			
1/13/2010	116.80	4320.20	
1/1/2011			
2/21/2012			
3/1/2013			
3/3/2014			
3/3/2015			
3/1/2016			

All Historic Measurements

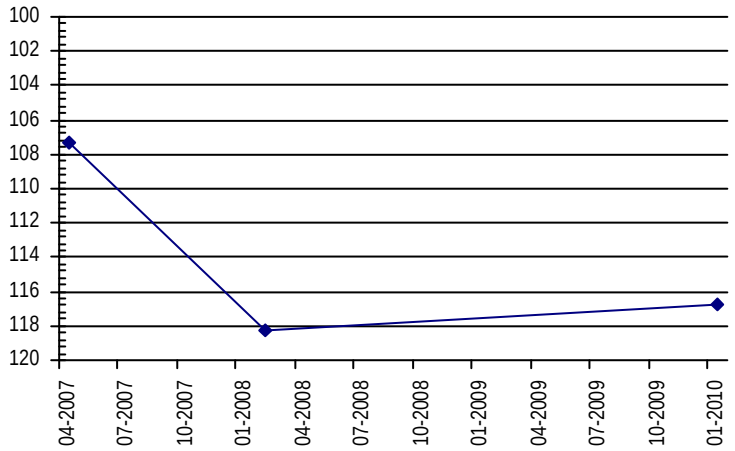

Well Name: **SCHNELLER FARMS INC.** *Owner:* SCHNELLER ENTERPRISES INC
Permit #: 15274 - FP - *Location #:* SB00604319BCD *USGS Site ID:* 402830102114000

Division: 1 *Water District:* 65 *County:* PHILLIPS

Location:	Q160	Q40	Q10	Section	Twnshp		Range		PM	Distance from section lines:			
	NW	SW	SE	19	6	N	43	W	S	*From N/S line:*		*From E/W line:*	

UTM Coordinates (NAD83): *Northing (UTM y)* 4484397.4 *Easting (UTM x):* 737289.9 *User supplied*
Latitude/Longitude (decimal degrees): 40.476381 -102.200744

Surface Elevation (ft): 3690.56 *Top Perforated Interval (ft):* 200 *Base of grout (ft):*
Well depth (ft): 356 *Bottom Perforated Interval (ft):* 356
Aquifer(s): OGALLALA

Water Level Change
1 year: -1.00
5 year: -1.40
10 year: -7.80

Measurements from last 10 years

Date	Depth to WL (ft)	Elev of WL (ft)	Change (ft)
1/25/2006	133.40	3557.16	0.60
4/3/2007	135.20	3555.36	-1.80
2/6/2008	137.20	3553.36	-2.00
3/30/2009	138.90	3551.66	-1.70
2/5/2010	139.20	3551.36	-0.30
2/8/2011	139.80	3550.76	-0.60
2/23/2012	139.30	3551.26	0.50
2/13/2013	139.70	3550.86	-0.40
2/18/2014	140.40	3550.16	-0.70
2/25/2015	140.20	3550.36	0.20
2/16/2016	141.20	3549.36	-1.00

All Historic Measurements

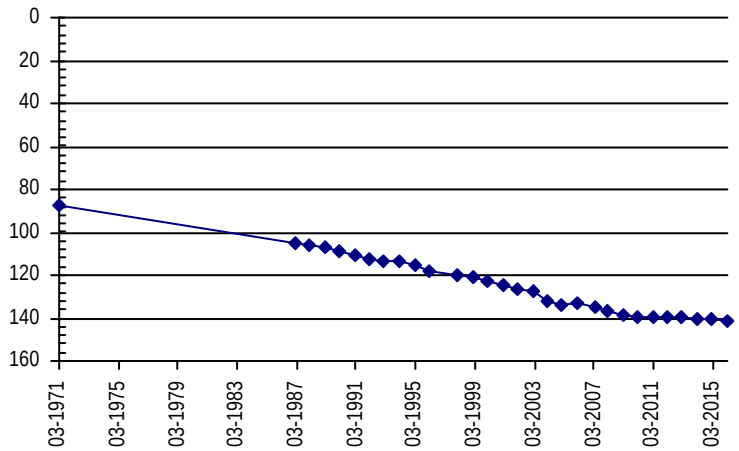

Well Name: **SHINER, KURT** *Owner:* TUELLAND INC
Permit #: 15919 - FP - *Location #:* SB00604632ACA *USGS Site ID:* 402700102305000

Division: 1 *Water District:* 65 *County:* PHILLIPS

Location:	Q160	Q40	Q10	Section	Twnshp		Range		PM	Distance from section lines:	
	NE	SW	NE	32	6	N	46	W	S	*From N/S line:*	*From E/W line:*

UTM Coordinates (NAD83): *Northing (UTM y)* 4480670.9 *Easting (UTM x):* 710784.8 *User supplied*
Latitude/Longitude (decimal degrees): 40.449989 -102.514360

Surface Elevation (ft): 3916.68 *Top Perforated Interval (ft):* 230 *Base of grout (ft):*
Well depth (ft): 305 *Bottom Perforated Interval (ft):* 305
Aquifer(s): OGALLALA

Water Level Change
1 year: -1.00
5 year: -1.80
10 year: 2.00

Measurements from last 10 years

Date	Depth to WL (ft)	Elev of WL (ft)	Change (ft)
1/17/2006	241.80	3674.88	-1.30
3/16/2007			
2/8/2008	242.00	3674.68	
4/16/2009	238.00	3678.68	4.00
1/27/2010	237.40	3679.28	0.60
2/14/2011	238.00	3678.68	-0.60
2/18/2012	238.80	3677.88	-0.80
2/15/2013	238.50	3678.18	0.30
3/3/2014	238.50	3678.18	0.00
1/5/2015	238.80	3677.88	-0.30
1/20/2016	239.80	3676.88	-1.00

All Historic Measurements

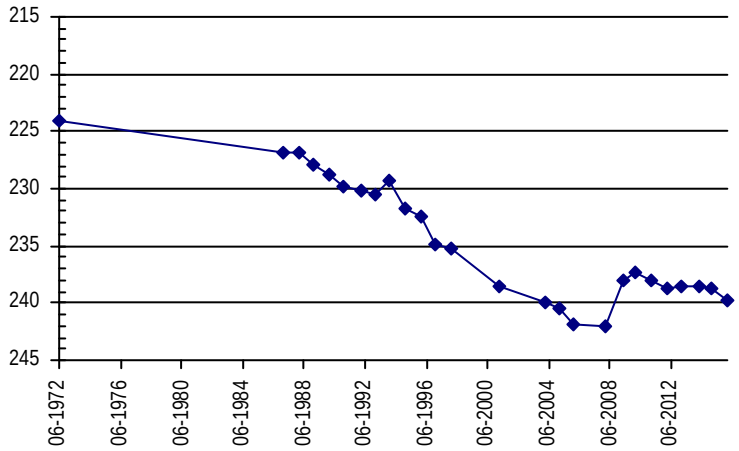

Well Name: **SHINER, KURT** *Owner:* TUELLAND INC
Permit #: 13807 - FP - *Location #:* SB00604632BBD *USGS Site ID:* 402700102313000

Division: 1 *Water District:* 65 *County:* PHILLIPS

Location:	Q160	Q40	Q10	Section	Twnshp		Range		PM	Distance from section lines:	
	NW	NW	SE	32	6	N	46	W	S	*From N/S line:*	*From E/W line:*

UTM Coordinates (NAD83): *Northing (UTM y)* 4480611.0 *Easting (UTM x):* 709757.0 *Digitized*
Latitude/Longitude (decimal degrees): 40.449710 -102.526489

Surface Elevation (ft): 3933.69 *Top Perforated Interval (ft):* 230 *Base of grout (ft):*
Well depth (ft): 305 *Bottom Perforated Interval (ft):* 305
Aquifer(s): OGALLALA

Water Level Change
1 year: -1.60
5 year: -4.60
10 year:

Measurements from last 10 years

Date	Depth to WL (ft)	Elev of WL (ft)	Change (ft)
3/16/2007			
2/8/2008	243.00	3690.69	
4/16/2009	239.30	3694.39	3.70
1/27/2010	238.80	3694.89	0.50
2/14/2011	239.30	3694.39	-0.50
2/18/2012	239.60	3694.09	-0.30
2/15/2013	240.60	3693.09	-1.00
3/3/2014	240.60	3693.09	0.00
1/5/2015	242.30	3691.39	-1.70
1/20/2016	243.90	3689.79	-1.60

All Historic Measurements

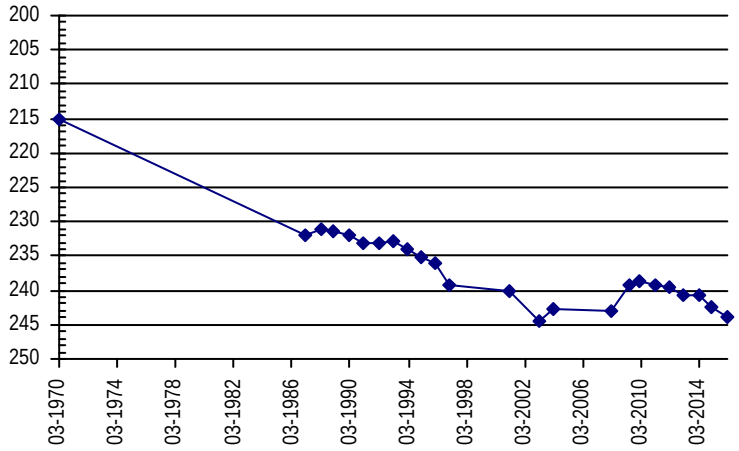

Well Name: **SONNENBERG** *Owner:*
Permit #: 251101 - - *Location #:* SB00704917ADA *USGS Site ID:* 403450102514000

Division: 1 *Water District:* 65 *County:* LOGAN

Location:	Q160	Q40	Q10	Section	Twnshp		Range		PM	Distance from section lines:	
	NE	SE	NE	17	7	N	49	W	S	*From N/S line:*	*From E/W line:*

UTM Coordinates (NAD83): *Northing (UTM y)* 4494339.3 *Easting (UTM x):* 681316.1 *User supplied*
Latitude/Longitude (decimal degrees): 40.579990 -102.857701

Surface Elevation (ft): 4306.85 *Top Perforated Interval (ft):* *Base of grout (ft):*
Well depth (ft): 194 *Bottom Perforated Interval (ft):*
Aquifer(s):

Water Level Change
1 year: -0.20
5 year: 0.30
10 year: 3.60

Measurements from last 10 years

Date	Depth to WL (ft)	Elev of WL (ft)	Change (ft)
2/3/2006	154.00	4152.85	0.50
4/4/2007	154.00	4152.85	0.00
2/10/2008	154.30	4152.55	-0.30
4/16/2009	154.80	4152.05	-0.50
1/13/2010	151.20	4155.65	3.60
2/3/2011	151.20	4155.65	0.00
2/21/2012	151.30	4155.55	-0.10
3/1/2013	151.50	4155.35	-0.20
3/3/2014	150.70	4156.15	0.80
3/3/2015	150.90	4155.95	-0.20

All Historic Measurements

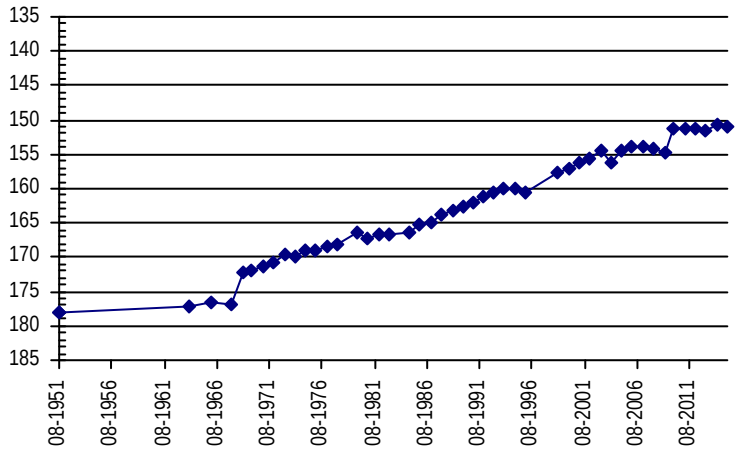

Well Name: **STRYKER, EARNIE** *Owner:* STRYKER ERNIE
Permit #: 19387 - F - *Location #:* SB00804706A *USGS Site ID:*

Division: 1 *Water District:* 65 *County:* PHILLIPS

Location:	Q160	Q40	Q10	Section	Twnshp		Range		PM	Distance from section lines:	
	NE			6	8	N	47	W	S	*From N/S line:*	*From E/W line:*

UTM Coordinates (NAD83): *Northing (UTM y)* 4508033.0 *Easting (UTM x):* 698519.8 *Spotted from quarters*
Latitude/Longitude (decimal degrees): 40.699306 -102.650269

Surface Elevation (ft): 4059 *Top Perforated Interval (ft):* *Base of grout (ft):*
Well depth (ft): 248 *Bottom Perforated Interval (ft):*
Aquifer(s): OGALLALA

Water Level Change
1 year: -1.30
5 year: -5.70
10 year: -7.50

Measurements from last 10 years

Date	Depth to WL (ft)	Elev of WL (ft)	Change (ft)
1/10/2006	164.10	3894.90	-1.80
3/16/2007	164.90	3894.10	-0.80
2/10/2008	166.50	3892.50	-1.60
4/18/2009	167.30	3891.70	-0.80
1/27/2010	166.20	3892.80	1.10
2/14/2011	165.90	3893.10	0.30
2/21/2012	166.30	3892.70	-0.40
2/3/2013	168.30	3890.70	-2.00
2/26/2014	169.20	3889.80	-0.90
1/5/2015	170.30	3888.70	-1.10
3/4/2016	171.60	3887.40	-1.30

All Historic Measurements

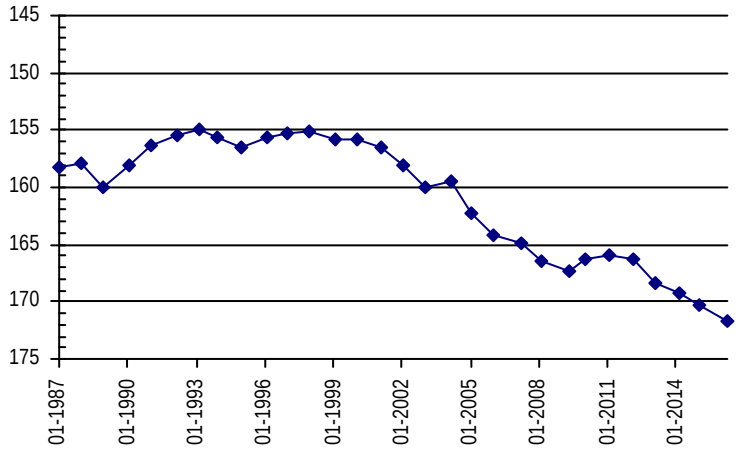

Well Name: **SULLIVAN, PAULINE** *Owner:*

Permit #: - - *Location #:* SB00604825ABB *USGS Site ID:* 402803102401901

Division: 1 *Water District:* 65 *County:* LOGAN

Location:	Q160	Q40	Q10	Section	Twnshp		Range		PM	Distance from section lines:	
	NE	NW	NW	25	6	N	48	W	S	*From N/S line:*	*From E/W line:*

UTM Coordinates (NAD83): *Northing (UTM y)* 4482248.0 *Easting (UTM x):* 697328.7 *User supplied*

Latitude/Longitude (decimal degrees): 40.467488 -102.672420

Surface Elevation (ft): 4096.76 *Top Perforated Interval (ft):* *Base of grout (ft):*

Well depth (ft): 186 *Bottom Perforated Interval (ft):*

Aquifer(s):

Water Level Change
1 year:
5 year:
10 year:

Measurements from last 10 years

Date	Depth to WL (ft)	Elev of WL (ft)	Change (ft)
4/2/2007			

All Historic Measurements

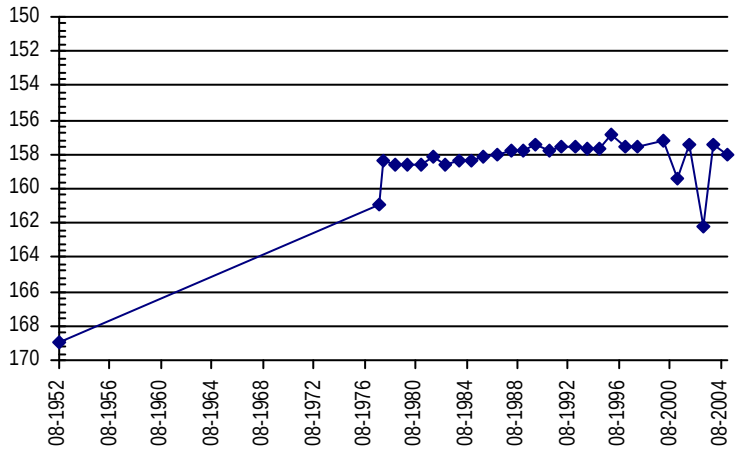

Well Name: **SWANSON, MARVIN** *Owner:* SWANSON MARVIN D

Permit #: 11163 - R - *Location #:* SB00704327BBB *USGS Site ID:* 403312102074201

Division: 1 *Water District:* 65 *County:* PHILLIPS

Location:	Q160	Q40	Q10	Section	Twnshp		Range		PM	Distance from section lines:	
	NW	NW	NW	27	7	N	43	W	S	*From N/S line:*	*From E/W line:*

UTM Coordinates (NAD83): *Northing (UTM y)* 4493393.4 *Easting (UTM x):* 741525.2 *User supplied*

Latitude/Longitude (decimal degrees): 40.556105 -102.147408

Surface Elevation (ft): 3634.5 *Top Perforated Interval (ft):* 192 *Base of grout (ft):*

Well depth (ft): 215 *Bottom Perforated Interval (ft):* 232

Aquifer(s): OGALLALA

Water Level Change
1 year: -5.00
5 year: -7.70
10 year: -18.30

Measurements from last 10 years

Date	Depth to WL (ft)	Elev of WL (ft)	Change (ft)
1/24/2006	113.70	3520.80	-1.90
4/3/2007	115.90	3518.60	-2.20
2/7/2008	119.60	3514.90	-3.70
4/16/2009	124.40	3510.10	-4.80
1/26/2010	124.10	3510.40	0.30
1/11/2011	124.30	3510.20	-0.20
2/28/2012	124.10	3510.40	0.20
2/27/2013	125.80	3508.70	-1.70
2/18/2014	126.40	3508.10	-0.60
2/25/2015	127.00	3507.50	-0.60
2/16/2016	132.00	3502.50	-5.00

All Historic Measurements

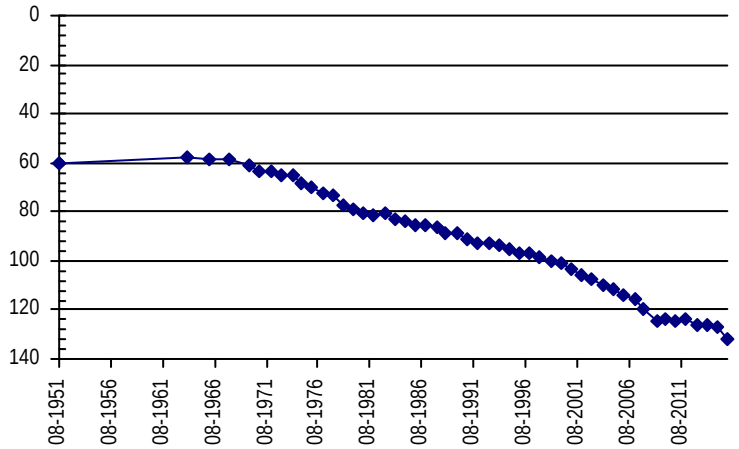

Well Name: **SWINDELL, DENNIS** *Owner:* DENNIS SWINDELL

Permit #: 29142 - - *Location #:* SB00605101DDC *USGS Site ID:* 403046103003901

Division: 1 *Water District:* 65 *County:* LOGAN

Location:	Q160	Q40	Q10	Section	Twnshp		Range		PM	Distance from section lines:	
	SE	SE	SW	1	6	N	51	W	S	*From N/S line:*	*From E/W line:*

UTM Coordinates (NAD83): *Northing (UTM y)* 4486571.7 *Easting (UTM x):* 668481.8 *User supplied*

Latitude/Longitude (decimal degrees): 40.512767 -103.011321

Surface Elevation (ft): 4491.97 *Top Perforated Interval (ft):* 150 *Base of grout (ft):*

Well depth (ft): 150 *Bottom Perforated Interval (ft):* 187

Aquifer(s): OGALLALA

Water Level Change
1 year:
5 year:
10 year:

Measurements from last 10 years

Date	Depth to WL (ft)	Elev of WL (ft)	Change (ft)
2/3/2006	126.10	4365.87	-0.20
4/2/2007	126.00	4365.97	0.10
2/8/2008			
1/1/2009			
1/1/2010			

All Historic Measurements

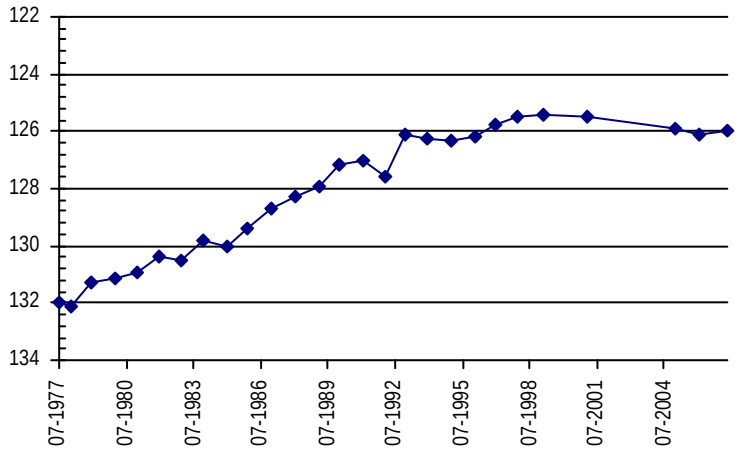

Well Name: **TUELL, TOM** *Owner:* RAYMOND BOYD

Permit #: 2313 - F - *Location #:* SB00604423CAC *USGS Site ID:* 402830102142000

Division: 1 *Water District:* 65 *County:* PHILLIPS

Location:	Q160	Q40	Q10	Section	Twnshp		Range		PM	Distance from section lines:	
	SW	NE	SW	23	6	N	44	W	S	*From N/S line:*	*From E/W line:*

UTM Coordinates (NAD83): *Northing (UTM y)* 4483899.2 *Easting (UTM x):* 734217.4 *User supplied*

Latitude/Longitude (decimal degrees): 40.472770 -102.237134

Surface Elevation (ft): 3699.57 *Top Perforated Interval (ft):* 123 *Base of grout (ft):*

Well depth (ft): 223 *Bottom Perforated Interval (ft):* 223

Aquifer(s): OGALLALA

Water Level Change
1 year:
5 year:
10 year:

Measurements from last 10 years

Date	Depth to WL (ft)	Elev of WL (ft)	Change (ft)
1/25/2006			
4/3/2007			
2/6/2008	126.00	3573.57	
1/1/2009			

All Historic Measurements

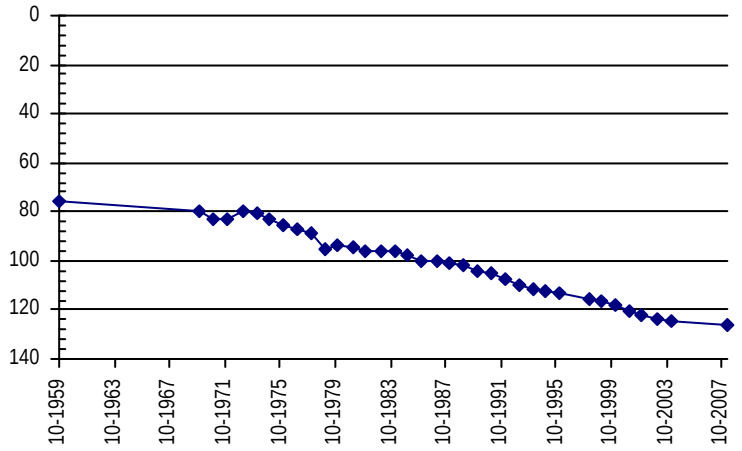

Well Name: **US GOVERNMENT** *Owner:*
Permit #: - - *Location #:* SB00904232DDD *USGS Site ID:* 404235102030200

Division: 1 *Water District:* 65 *County:* PHILLIPS

Location:	Q160	Q40	Q10	Section	Twnshp		Range		PM	Distance from section lines:	
	SE	SE	SE	32	9	N	42	W	S	*From N/S line:*	*From E/W line:*

UTM Coordinates (NAD83): *Northing (UTM y)* 4510344.8 *Easting (UTM x):* 749057.6 *User supplied*
Latitude/Longitude (decimal degrees): 40.706385 -102.051850

Surface Elevation (ft): 3591.45 *Top Perforated Interval (ft):* *Base of grout (ft):*
Well depth (ft): 171 *Bottom Perforated Interval (ft):*
Aquifer(s):

Water Level Change
1 year: -0.90
5 year: -1.10
10 year:

Measurements from last 10 years

Date	Depth to WL (ft)	Elev of WL (ft)	Change (ft)
4/2/2007			
2/7/2008	116.00	3475.45	
4/16/2009	116.40	3475.05	-0.40
2/3/2010	116.40	3475.05	0.00
2/14/2011	116.20	3475.25	0.20
2/22/2012	116.20	3475.25	0.00
2/27/2013	116.40	3475.05	-0.20
2/26/2014	116.00	3475.45	0.40
2/27/2015	116.40	3475.05	-0.40
2/18/2016	117.30	3474.15	-0.90

All Historic Measurements

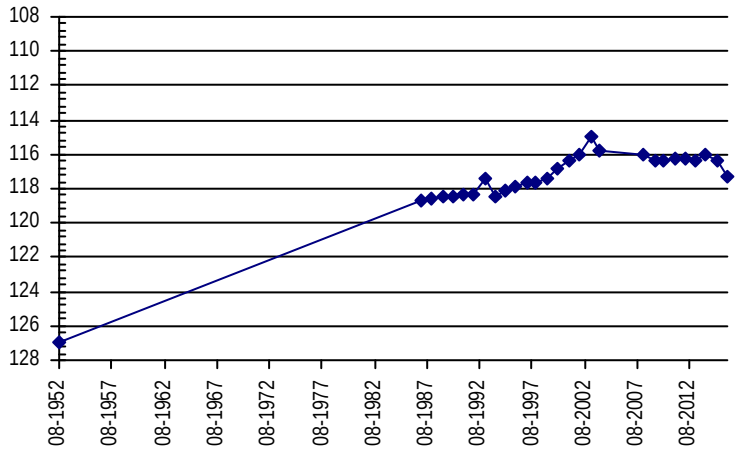

Well Name: **VIESELMEIR** *Owner:* GRASS VALLEY FARMS INC
Permit #: 16330 - FP - *Location #:* SB00804326B *USGS Site ID:*

Division: 1 *Water District:* 65 *County:* PHILLIPS

Location:	Q160	Q40	Q10	Section	Twnshp		Range		PM	Distance from section lines:	
	NW			26	8	N	43	W	S	*From N/S line:*	*From E/W line:*

UTM Coordinates (NAD83): *Northing (UTM y)* 4502728.0 *Easting (UTM x):* 743532.1 *Spotted from quarters*
Latitude/Longitude (decimal degrees): 40.639503 -102.120132

Surface Elevation (ft): 3645 *Top Perforated Interval (ft):* 120 *Base of grout (ft):*
Well depth (ft): 210 *Bottom Perforated Interval (ft):* 210
Aquifer(s): OGALLALA

Water Level Change
1 year: -1.00
5 year: -4.80
10 year: -12.90

Measurements from last 10 years

Date	Depth to WL (ft)	Elev of WL (ft)	Change (ft)
1/20/2006	144.90	3500.10	-1.40
3/17/2007	146.50	3498.50	-1.60
2/7/2008	148.00	3497.00	-1.50
4/18/2009	148.80	3496.20	-0.80
2/3/2010	152.30	3492.70	-3.50
1/13/2011	153.00	3492.00	-0.70
2/22/2012	153.70	3491.30	-0.70
2/27/2013	155.30	3489.70	-1.60
3/3/2014	155.90	3489.10	-0.60
2/27/2015	156.80	3488.20	-0.90
2/4/2016	157.80	3487.20	-1.00

All Historic Measurements

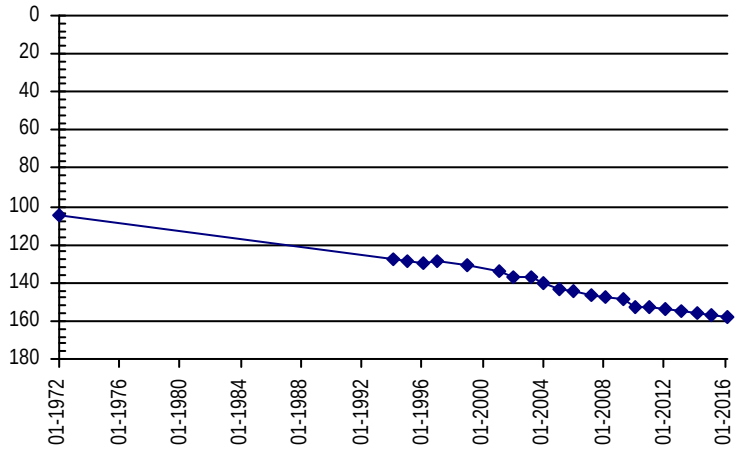

Well Name: **VIESELMEYER, ALLAN** *Owner:* VIESELMEYER DALE

Permit #: 4760 - F - *Location #:* SB00804304BBB *USGS Site ID:* 404213102094100

Division: 1 *Water District:* 65 *County:* PHILLIPS

Location:	Q160	Q40	Q10	Section	Twnshp		Range		PM	Distance from section lines:	
	NW	NW	NW	4	8	N	43	W	S	*From N/S line:*	*From E/W line:*

UTM Coordinates (NAD83): *Northing (UTM y)* 4509730.0 *Easting (UTM x):* 739773.5 *User supplied*

Latitude/Longitude (decimal degrees): 40.703607 -102.161852

Surface Elevation (ft): 3686.48 *Top Perforated Interval (ft):* 172 *Base of grout (ft):*

Well depth (ft): 315 *Bottom Perforated Interval (ft):* 315

Aquifer(s): OGALLALA

Water Level Change

1 year:	-2.00
5 year:	-4.30
10 year:	-3.80

Measurements from last 10 years

Date	Depth to WL (ft)	Elev of WL (ft)	Change (ft)
1/20/2006	176.50	3509.98	-0.90
3/8/2007	176.00	3510.48	0.50
2/7/2008	179.00	3507.48	-3.00
4/18/2009	175.40	3511.08	3.60
2/3/2010	176.10	3510.38	-0.70
1/13/2011	176.00	3510.48	0.10
2/22/2012	176.20	3510.28	-0.20
2/27/2013	178.00	3508.48	-1.80
3/3/2014	177.90	3508.58	0.10
2/27/2015	178.30	3508.18	-0.40
2/4/2016	180.30	3506.18	-2.00

All Historic Measurements

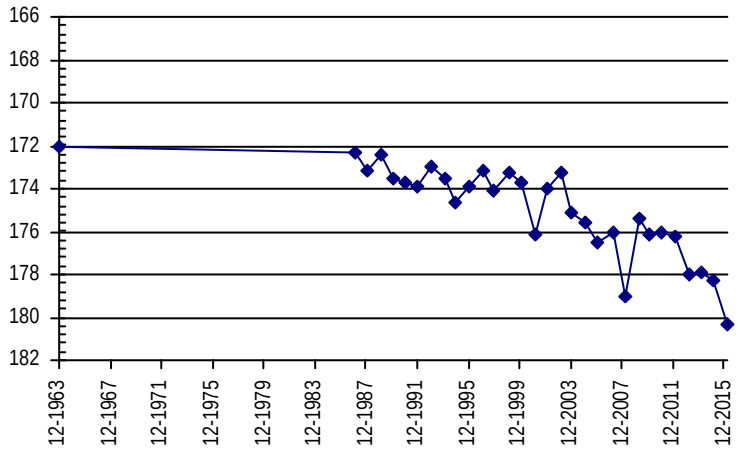

Well Name: **VIESEMEIER, VERDIE** *Owner:* VIESELMEYER VERDIS

Permit #: 14797 - FP - *Location #:* SB00804326C *USGS Site ID:*

Division: 1 *Water District:* 65 *County:* PHILLIPS

Location:	Q160	Q40	Q10	Section	Twnshp		Range		PM	Distance from section lines:	
	SW			26	8	N	43	W	S	*From N/S line:*	*From E/W line:*

UTM Coordinates (NAD83): *Northing (UTM y)* 4501931.3 *Easting (UTM x):* 743561.0 *Spotted from quarters*

Latitude/Longitude (decimal degrees): 40.632329 -102.120096

Surface Elevation (ft): 3632 *Top Perforated Interval (ft):* 140 *Base of grout (ft):*

Well depth (ft): 212 *Bottom Perforated Interval (ft):* 212

Aquifer(s): OGALLALA

Water Level Change

1 year:	-1.50
5 year:	-5.60
10 year:	-9.80

Measurements from last 10 years

Date	Depth to WL (ft)	Elev of WL (ft)	Change (ft)
1/20/2006	137.60	3494.40	-3.80
3/17/2007	137.70	3494.30	-0.10
2/7/2008	139.50	3492.50	-1.80
4/18/2009	141.50	3490.50	-2.00
2/3/2010	140.50	3491.50	1.00
1/13/2011	141.80	3490.20	-1.30
2/22/2012	142.60	3489.40	-0.80
2/27/2013	145.80	3486.20	-3.20
3/3/2014	145.40	3486.60	0.40
2/27/2015	145.90	3486.10	-0.50
2/4/2016	147.40	3484.60	-1.50

All Historic Measurements

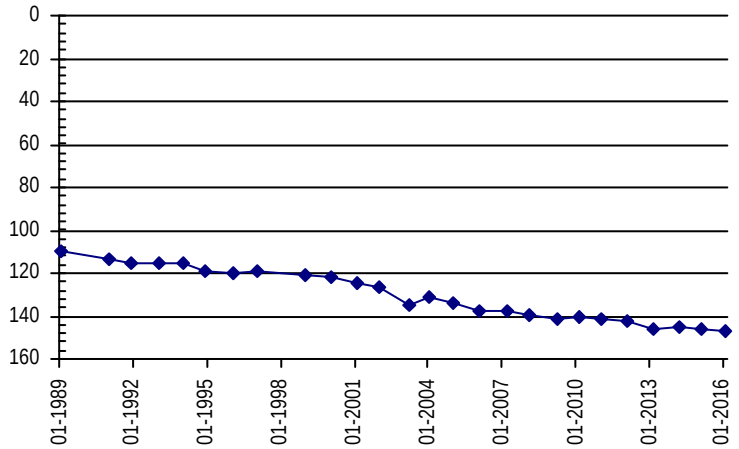

Well Name: **WEBER, B.** *Owner:* WEBER LARRY

Permit #: 6671 - F - *Location #:* SB00804335ACA *USGS Site ID:* 403740102064000

Division: 1 *Water District:* 65 *County:* PHILLIPS

Location:	Q160	Q40	Q10	Section	Twnshp		Range		PM	Distance from section lines:	
	NE	SW	NE	35	8	N	43	W	S	*From N/S line:*	*From E/W line:*

UTM Coordinates (NAD83): *Northing (UTM y)* 4501051.3 *Easting (UTM x):* 744405.6 *User supplied*

Latitude/Longitude (decimal degrees): 40.624162 -102.110463

Surface Elevation (ft): 3622.48 *Top Perforated Interval (ft):* 110 *Base of grout (ft):*

Well depth (ft): 243 *Bottom Perforated Interval (ft):* 243

Aquifer(s): OGALLALA

Water Level Change

1 year: -0.40

5 year: -8.90

10 year: -11.20

Measurements from last 10 years

Date	Depth to WL (ft)	Elev of WL (ft)	Change (ft)
1/20/2006	134.70	3487.78	-1.80
3/17/2007	134.50	3487.98	0.20
2/7/2008	136.50	3485.98	-2.00
4/16/2009	138.00	3484.48	-1.50
2/3/2010	136.60	3485.88	1.40
1/13/2011	137.00	3485.48	-0.40
2/22/2012	138.30	3484.18	-1.30
2/27/2013	145.10	3477.38	-6.80
3/3/2014	145.40	3477.08	-0.30
2/27/2015	145.50	3476.98	-0.10
2/4/2016	145.90	3476.58	-0.40

All Historic Measurements

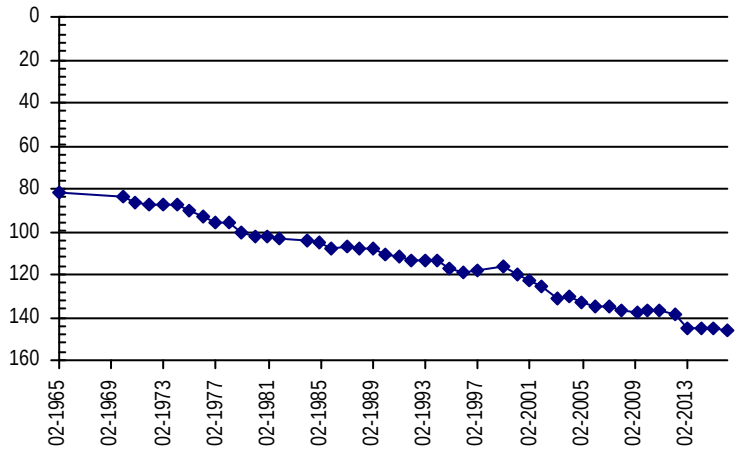

Well Name: **WISDOM, W** *Owner:* WISDOM WILFORD & SHIRLEY

Permit #: 28612 - F - *Location #:* SB00604809C *USGS Site ID:*

Division: 1 *Water District:* 65 *County:* LOGAN

Location:	Q160	Q40	Q10	Section	Twnshp		Range		PM	Distance from section lines:	
		SW		9	6	N	48	W	S	*From N/S line:* 1320 S	*From E/W line:* 1320 W

UTM Coordinates (NAD83): *Northing (UTM y)* 4485771.0 *Easting (UTM x):* 691833.4 *Spotted from section lines*

Latitude/Longitude (decimal degrees): 40.500489 -102.736125

Surface Elevation (ft): 4164 *Top Perforated Interval (ft):* 147 *Base of grout (ft):*

Well depth (ft): 227 *Bottom Perforated Interval (ft):* 227

Aquifer(s): OGALLALA

Water Level Change

1 year: -1.70

5 year: -4.20

10 year:

Measurements from last 10 years

Date	Depth to WL (ft)	Elev of WL (ft)	Change (ft)
4/4/2007	137.90	4026.10	
2/10/2008	140.00	4024.00	-2.10
1/1/2009			
1/13/2010	139.30	4024.70	
2/3/2011	139.50	4024.50	-0.20
2/18/2012	139.90	4024.10	-0.40
3/1/2013	141.70	4022.30	-1.80
3/3/2014	141.60	4022.40	0.10
1/5/2015	142.00	4022.00	-0.40
3/1/2016	143.70	4020.30	-1.70

All Historic Measurements

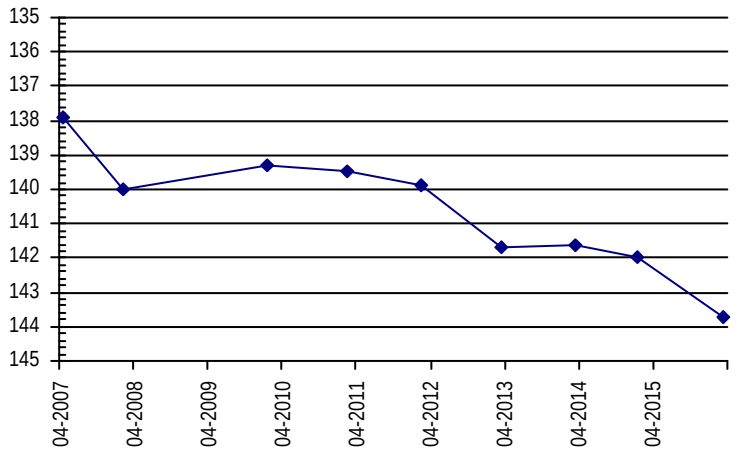

THIS PAGE INTENTIONALLY BLANK

Sand Hills
Ground Water Management District

Northern High Plains
Designated Ground Water Basin

THIS PAGE INTENTIONALLY BLANK

NORTHERN HIGH PLAINS
DISTRICT: SAND HILLS

Well Name: **AGRI-VAL/ HENDRIX** *Owner:* HENDRIX JAMES B

Permit #: 11476 - F - *Location #:* SB00404401BCB *USGS Site ID:* 402050102144000

Division: 1 *Water District:* 65 *County:* YUMA

Location:	Q160	Q40	Q10	Section	Twnshp		Range		PM	Distance from section lines:	
	NW	SW	NW	1	4	N	44	W	S	*From N/S line:*	*From E/W line:*

UTM Coordinates (NAD83): *Northing (UTM y)* 4469943.1 *Easting (UTM x):* 734110.5 *User supplied*

Latitude/Longitude (decimal degrees): 40.347213 -102.243526

Surface Elevation (ft): 3733.6 *Top Perforated Interval (ft):* 125 *Base of grout (ft):*

Well depth (ft): 345 *Bottom Perforated Interval (ft):* 345

Aquifer(s): OGALLALA

Water Level Change

1 year: -2.60

5 year: -6.60

10 year:

Measurements from last 10 years

Date	Depth to WL (ft)	Elev of WL (ft)	Change (ft)
1/11/2006			
4/4/2007	119.70	3613.90	
2/12/2008	121.80	3611.80	-2.10
1/1/2009			
12/30/2009	124.00	3609.60	
2/15/2011	122.80	3610.80	1.20
3/1/2012			
3/1/2013	125.10	3608.50	
2/21/2014	125.10	3608.50	0.00
2/11/2015	126.80	3606.80	-1.70
2/26/2016	129.40	3604.20	-2.60

All Historic Measurements

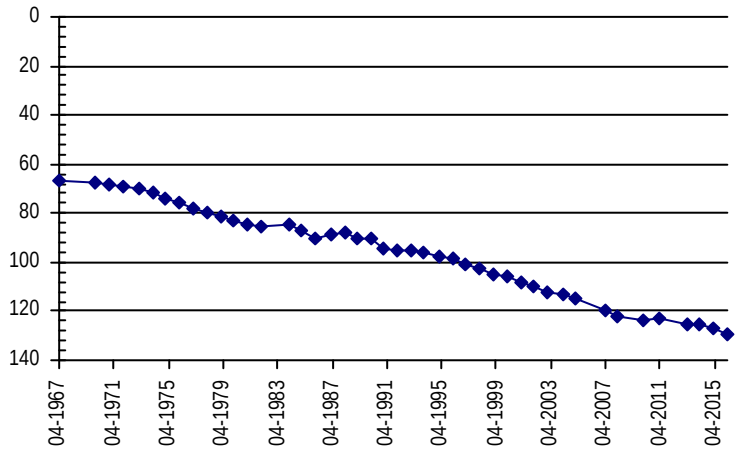

Well Name: **BANAKA, H.** *Owner:* KRAMER CRAIG A & TERESA J

Permit #: 12478 - F - *Location #:* SB00504303DDB *USGS Site ID:* 402550102075000

Division: 1 *Water District:* 65 *County:* YUMA

Location:	Q160	Q40	Q10	Section	Twnshp		Range		PM	Distance from section lines:	
	SE	SE	NW	3	5	N	43	W	S	*From N/S line:*	*From E/W line:*

UTM Coordinates (NAD83): *Northing (UTM y)* 4479277.0 *Easting (UTM x):* 743185.0 *User supplied*

Latitude/Longitude (decimal degrees): 40.428604 -102.133243

Surface Elevation (ft): 3626.53 *Top Perforated Interval (ft):* 84 *Base of grout (ft):*

Well depth (ft): 175 *Bottom Perforated Interval (ft):* 175

Aquifer(s): OGALLALA

Water Level Change

1 year: -0.40

5 year: -8.60

10 year: -13.60

Measurements from last 10 years

Date	Depth to WL (ft)	Elev of WL (ft)	Change (ft)
1/25/2006	82.00	3544.53	-3.90
4/4/2007	83.40	3543.13	-1.40
2/11/2008	85.00	3541.53	-1.60
4/15/2009	87.00	3539.53	-2.00
2/10/2010	87.20	3539.33	-0.20
1/21/2011	87.00	3539.53	0.20
3/1/2012			
3/1/2013	93.60	3532.93	
2/21/2014	94.80	3531.73	-1.20
2/11/2015	95.20	3531.33	-0.40
2/26/2016	95.60	3530.93	-0.40

All Historic Measurements

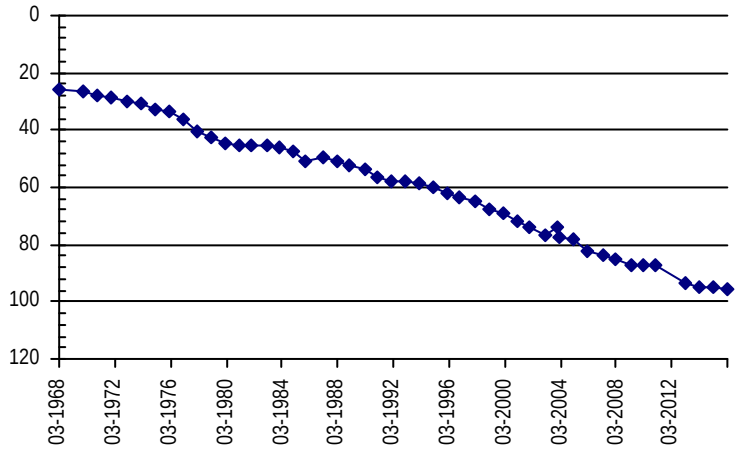

NORTHERN HIGH PLAINS
DISTRICT: SAND HILLS

Well Name: **BEAVERS** *Owner:* DENNY JAY LLLP

Permit #: 13259 - F - *Location #:* SB00404435DBD *USGS Site ID:* 401610102150000

Division: 1 *Water District:* 65 *County:* YUMA

Location:	Q160	Q40	Q10	Section	Twnshp		Range		PM	Distance from section lines:	
	SE	NW	SE	35	4	N	44	W	S	*From N/S line:*	*From E/W line:*

UTM Coordinates (NAD83): *Northing (UTM y)* 4461137.2 *Easting (UTM x):* 733840.7 *User supplied*

Latitude/Longitude (decimal degrees): 40.268045 -102.249918

Surface Elevation (ft): 3724.59 *Top Perforated Interval (ft):* 160 *Base of grout (ft):*

Well depth (ft): 360 *Bottom Perforated Interval (ft):* 360

Aquifer(s): OGALLALA

Water Level Change

1 year:	-2.00
5 year:	-11.40
10 year:	-16.00

Measurements from last 10 years

Date	Depth to WL (ft)	Elev of WL (ft)	Change (ft)
2/13/2006	89.60	3634.99	-1.90
4/4/2007	91.40	3633.19	-1.80
2/11/2008	92.90	3631.69	-1.50
4/17/2009	93.40	3631.19	-0.50
12/30/2009	94.70	3629.89	-1.30
2/15/2011	94.20	3630.39	0.50
3/1/2012			
2/25/2013	103.40	3621.19	
2/21/2014	103.20	3621.39	0.20
2/11/2015	103.60	3620.99	-0.40
2/26/2016	105.60	3618.99	-2.00

All Historic Measurements

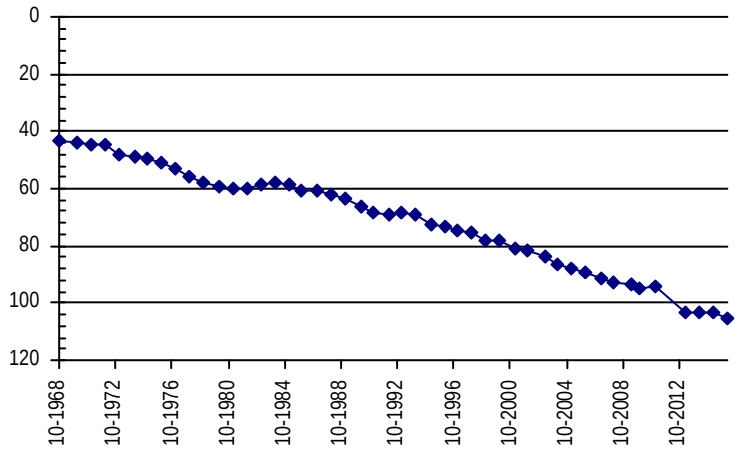

Well Name: **BENEDETTI** *Owner:* REDI FARMS

Permit #: 16216 - RFP - *Location #:* SB00504231CCA *USGS Site ID:* 402120102050000

Division: 1 *Water District:* 65 *County:* YUMA

Location:	Q160	Q40	Q10	Section	Twnshp		Range		PM	Distance from section lines:	
	SW	SW	NE	31	5	N	42	W	S	*From N/S line:*	*From E/W line:*

UTM Coordinates (NAD83): *Northing (UTM y)* 4471334.5 *Easting (UTM x):* 747646.7 *User supplied*

Latitude/Longitude (decimal degrees): 40.355826 -102.083798

Surface Elevation (ft): 3602.41 *Top Perforated Interval (ft):* *Base of grout (ft):*

Well depth (ft): 216 *Bottom Perforated Interval (ft):*

Aquifer(s): OGALLALA

Water Level Change

1 year:	0.30
5 year:	-5.60
10 year:	-11.20

Measurements from last 10 years

Date	Depth to WL (ft)	Elev of WL (ft)	Change (ft)
2/1/2006	71.10	3531.31	-1.20
4/4/2007	73.00	3529.41	-1.90
2/11/2008	73.50	3528.91	-0.50
4/15/2009	75.30	3527.11	-1.80
2/10/2010	76.00	3526.41	-0.70
1/21/2011	76.70	3525.71	-0.70
3/1/2012	77.60	3524.81	-0.90
3/4/2013	81.30	3521.11	-3.70
2/21/2014	81.90	3520.51	-0.60
2/11/2015	82.60	3519.81	-0.70
2/26/2016	82.30	3520.11	0.30

All Historic Measurements

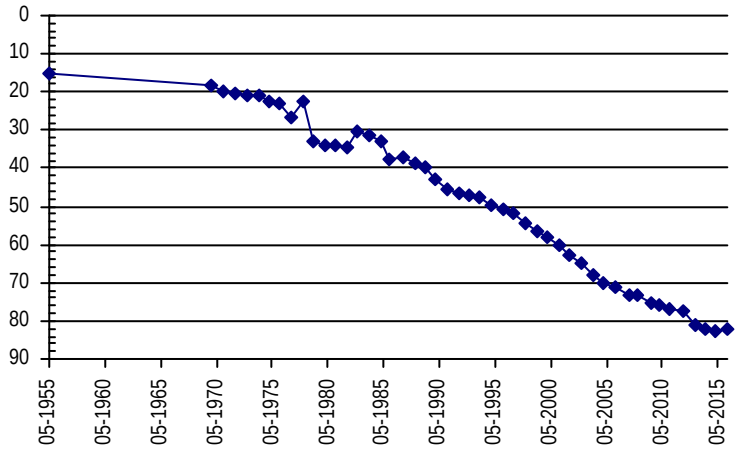

Well Name: **BENNETT** *Owner:* BENNETT MICHAEL J SUSAN THOS D ETA

Permit #: 5775 - F - *Location #:* SB00504515CCA *USGS Site ID:* 402350102223000

Division: 1 *Water District:* 65 *County:* YUMA

Location:	Q160	Q40	Q10	Section	Twnshp		Range		PM	Distance from section lines:	
	SW	SW	NE	15	5	N	45	W	S	*From N/S line:*	*From E/W line:*

UTM Coordinates (NAD83): *Northing (UTM y)* 4474481.4 *Easting (UTM x):* 722994.0 *User supplied*

Latitude/Longitude (decimal degrees): 40.391101 -102.372694

Surface Elevation (ft): 3806.64 *Top Perforated Interval (ft):* 190 *Base of grout (ft):*

Well depth (ft): 250 *Bottom Perforated Interval (ft):* 250

Aquifer(s): OGALLALA

Water Level Change

1 year: -0.40

5 year:

10 year: -6.90

Measurements from last 10 years

Date	Depth to WL (ft)	Elev of WL (ft)	Change (ft)
1/18/2006	170.60	3636.04	-2.60
4/4/2007	171.80	3634.84	-1.20
2/12/2008	173.70	3632.94	-1.90
1/1/2009			
2/10/2010	174.20	3632.44	
3/2/2012	173.70	3632.94	0.50
3/2/2013	176.30	3630.34	-2.60
2/21/2014	176.60	3630.04	-0.30
2/3/2015	177.10	3629.54	-0.50
2/27/2016	177.50	3629.14	-0.40

All Historic Measurements

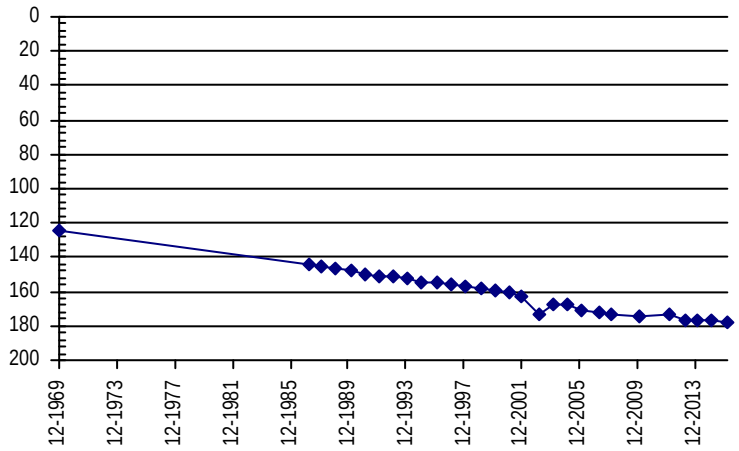

Well Name: **BLECHA, HARRY** *Owner:* BLECHA DAVID STUART

Permit #: 6507 - F - *Location #:* SB00404414DCD *USGS Site ID:* 401830102152000

Division: 1 *Water District:* 65 *County:* YUMA

Location:	Q160	Q40	Q10	Section	Twnshp		Range		PM	Distance from section lines:	
	SE	SW	SE	14	4	N	44	W	S	*From N/S line:*	*From E/W line:*

UTM Coordinates (NAD83): *Northing (UTM y)* 4465509.6 *Easting (UTM x):* 733492.3 *User supplied*

Latitude/Longitude (decimal degrees): 40.307490 -102.252417

Surface Elevation (ft): 3706.6 *Top Perforated Interval (ft):* 225 *Base of grout (ft):*

Well depth (ft): 319 *Bottom Perforated Interval (ft):* 325

Aquifer(s): OGALLALA

Water Level Change

1 year: -3.80

5 year: -8.90

10 year: -17.00

Measurements from last 10 years

Date	Depth to WL (ft)	Elev of WL (ft)	Change (ft)
2/1/2006	87.20	3619.40	-1.90
4/4/2007	89.20	3617.40	-2.00
2/11/2008	91.40	3615.20	-2.20
4/15/2009	93.30	3613.30	-1.90
12/30/2009	93.80	3612.80	-0.50
2/15/2011	95.30	3611.30	-1.50
3/2/2012	96.10	3610.50	-0.80
2/25/2013	98.80	3607.80	-2.70
2/21/2014	99.60	3607.00	-0.80
2/11/2015	100.40	3606.20	-0.80
2/26/2016	104.20	3602.40	-3.80

All Historic Measurements

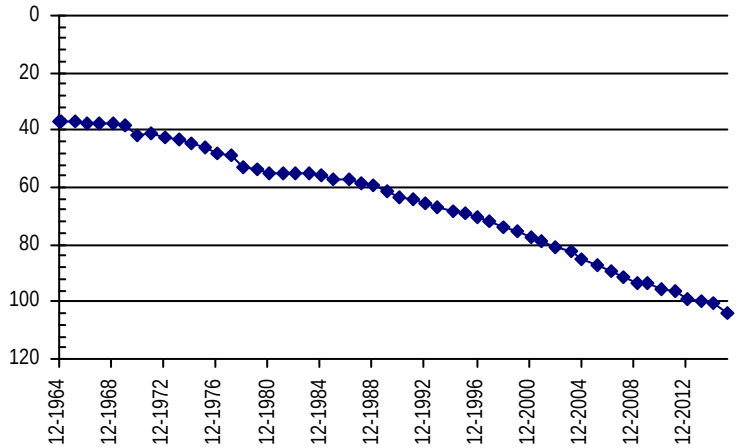

NORTHERN HIGH PLAINS
DISTRICT: SAND HILLS

Well Name: **BLEDSOE** *Owner:* BLEDSOE HENRY
Permit #: 18775 - F - *Location #:* SB00304426B *USGS Site ID:*

Division: 1 *Water District:* 65 *County:* YUMA
Location: Q160 Q40 Q10 Section Twnshp Range PM Distance from section lines:
NW 26 3 N 44 W S *From N/S line:* 1600 N *From E/W line:* 1200 W
UTM Coordinates (NAD83): *Northing (UTM y)* 4453690.0 *Easting (UTM x):* 733148.8 *Spotted from section lines*
Latitude/Longitude (decimal degrees): 40.201220 -102.260750

Surface Elevation (ft): 3717 *Top Perforated Interval (ft):* 150 *Base of grout (ft):*
Well depth (ft): 360 *Bottom Perforated Interval (ft):* 343
Aquifer(s): OGALLALA

Water Level Change
1 year: -1.90
5 year: -6.40
10 year: -10.00

Measurements from last 10 years

Date	Depth to WL (ft)	Elev of WL (ft)	Change (ft)
2/13/2006	71.60	3645.40	-0.80
4/6/2007	73.40	3643.60	-1.80
2/11/2008	74.90	3642.10	-1.50
1/1/2009			
12/27/2009	74.60	3642.40	
2/9/2011	75.20	3641.80	-0.60
3/1/2012	75.60	3641.40	-0.40
3/1/2013	76.80	3640.20	-1.20
2/25/2014	77.30	3639.70	-0.50
2/11/2015	79.70	3637.30	-2.40
2/25/2016	81.60	3635.40	-1.90

All Historic Measurements

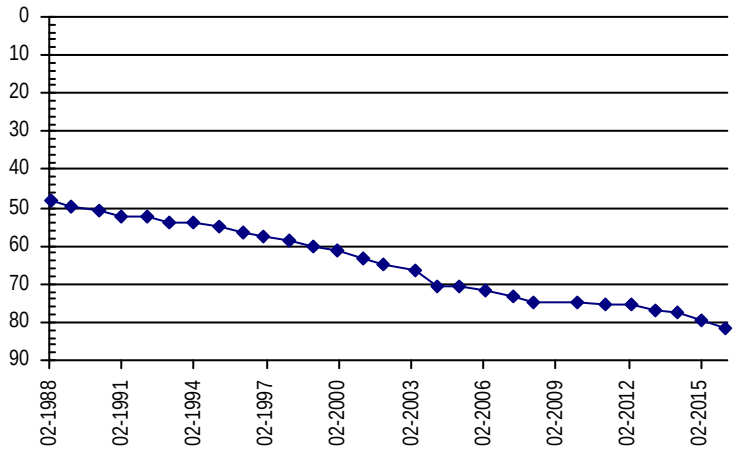

Well Name: **BLEDSOE** *Owner:* BLEDSOE RANCH CO
Permit #: 21858 - F - *Location #:* SB00504515D *USGS Site ID:*

Division: 1 *Water District:* 65 *County:* YUMA
Location: Q160 Q40 Q10 Section Twnshp Range PM Distance from section lines:
SE 15 5 N 45 W S *From N/S line:* *From E/W line:*
UTM Coordinates (NAD83): *Northing (UTM y)* 4475431.4 *Easting (UTM x):* 723779.3 *Spotted from quarters*
Latitude/Longitude (decimal degrees): 40.399440 -102.363117

Surface Elevation (ft): 3800 *Top Perforated Interval (ft):* 210 *Base of grout (ft):*
Well depth (ft): 380 *Bottom Perforated Interval (ft):* 360
Aquifer(s): OGALLALA

Water Level Change
1 year:
5 year:
10 year:

Measurements from last 10 years

Date	Depth to WL (ft)	Elev of WL (ft)	Change (ft)
1/18/2006	173.80	3626.20	-1.90
4/4/2007	175.70	3624.30	-1.90
2/11/2008	176.50	3623.50	-0.80
1/1/2009			
2/10/2010	176.10	3623.90	
2/15/2011	176.50	3623.50	-0.40
3/2/2012	176.30	3623.70	0.20
3/2/2013	176.60	3623.40	-0.30
2/21/2014	178.00	3622.00	-1.40
2/11/2015			
2/27/2016			

All Historic Measurements

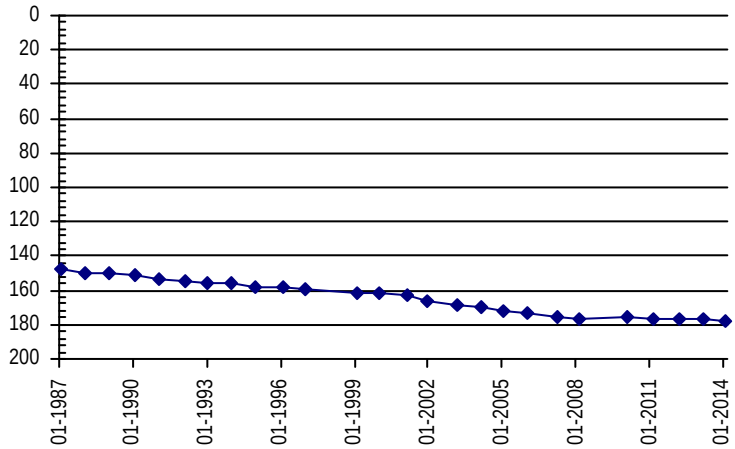

NORTHERN HIGH PLAINS
DISTRICT: SAND HILLS

Well Name: **BRINKEMA** *Owner:* BRINKEMA HARRY

Permit #: 23466 - F - *Location #:* SB00504403CAA *USGS Site ID:* 402554102151701

Division: 1 *Water District:* 65 *County:* YUMA

Location:	Q160	Q40	Q10	Section	Twnshp		Range		PM	Distance from section lines:	
	SW	NE	NE	3	5	N	44	W	S	*From N/S line:*	*From E/W line:*

UTM Coordinates (NAD83): *Northing (UTM y)* 4479287.2 *Easting (UTM x):* 732828.4 *User supplied*

Latitude/Longitude (decimal degrees): 40.431658 -102.255191

Surface Elevation (ft): 3736.59 *Top Perforated Interval (ft):* 128 *Base of grout (ft):*

Well depth (ft): 228 *Bottom Perforated Interval (ft):* 228

Aquifer(s): OGALLALA

Water Level Change

1 year:	-1.10
5 year:	-5.00
10 year:	-8.60

Measurements from last 10 years

Date	Depth to WL (ft)	Elev of WL (ft)	Change (ft)
1/18/2006	131.70	3604.89	-2.70
4/3/2007	132.70	3603.89	-1.00
2/12/2008	133.50	3603.09	-0.80
4/10/2009	134.60	3601.99	-1.10
2/10/2010	135.00	3601.59	-0.40
2/15/2011	135.30	3601.29	-0.30
3/2/2012	136.10	3600.49	-0.80
3/1/2013	137.60	3598.99	-1.50
2/21/2014	137.90	3598.69	-0.30
2/11/2015	139.20	3597.39	-1.30
2/26/2016	140.30	3596.29	-1.10

All Historic Measurements

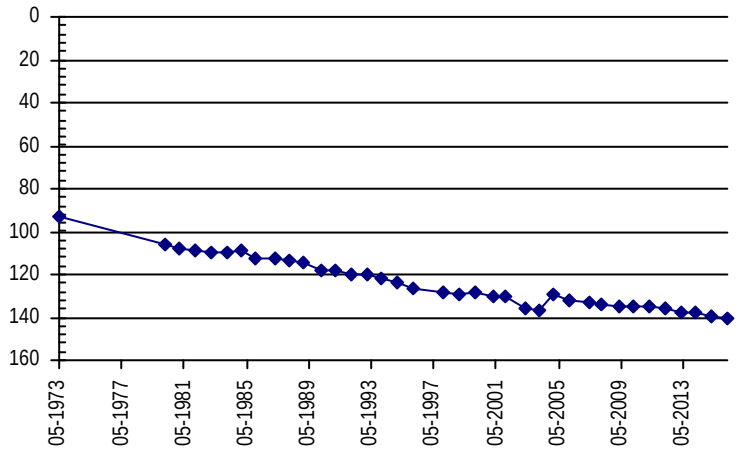

Well Name: **BROPHY** *Owner:*

Permit #: - - *Location #:* SB00404514CCD *USGS Site ID:* 401830102221000

Division: 1 *Water District:* 65 *County:* YUMA

Location:	Q160	Q40	Q10	Section	Twnshp		Range		PM	Distance from section lines:	
	SW	SW	SE	14	4	N	45	W	S	*From N/S line:*	*From E/W line:*

UTM Coordinates (NAD83): *Northing (UTM y)* 4465298.6 *Easting (UTM x):* 723502.9 *User supplied*

Latitude/Longitude (decimal degrees): 40.308322 -102.369919

Surface Elevation (ft): 3807.66 *Top Perforated Interval (ft):* *Base of grout (ft):*

Well depth (ft): 140 *Bottom Perforated Interval (ft):*

Aquifer(s): OGALLALA

Water Level Change

1 year:	-2.10
5 year:	
10 year:	-9.50

Measurements from last 10 years

Date	Depth to WL (ft)	Elev of WL (ft)	Change (ft)
2/1/2006	127.80	3679.86	-3.60
4/5/2007			
2/12/2008	128.00	3679.66	
4/15/2009	129.50	3678.16	-1.50
12/27/2009	129.80	3677.86	-0.30
1/1/2011			
3/1/2012			
3/2/2013	134.40	3673.26	
2/21/2014	135.20	3672.46	-0.80
2/3/2015	135.20	3672.46	0.00
2/27/2016	137.30	3670.36	-2.10

All Historic Measurements

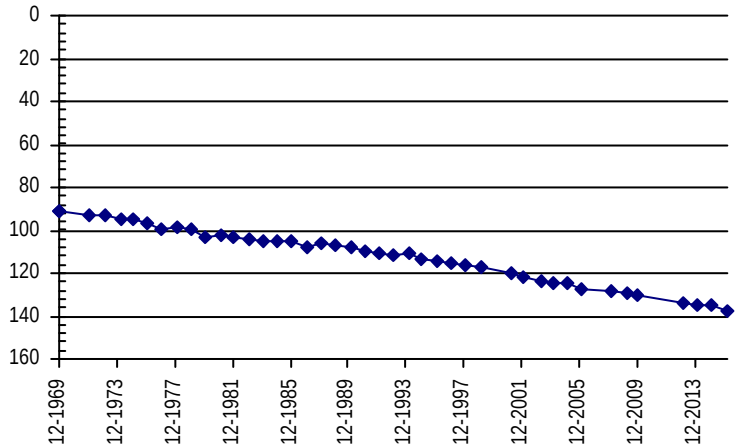

Well Name: **BROPHY, T.** *Owner:* BROPHY THOMAS

Permit #: 12811 - F - *Location #:* SB00304604CAC *USGS Site ID:* 401520102312000

Division: 1 *Water District:* 65 *County:* YUMA

Location:	Q160	Q40	Q10	Section	Twnshp		Range		PM	Distance from section lines:	
	SW	NE	SW	4	3	N	46	W	S	*From N/S line:*	*From E/W line:*

UTM Coordinates (NAD83): *Northing (UTM y)* 4458970.2 *Easting (UTM x):* 710613.7 *User supplied*

Latitude/Longitude (decimal degrees): 40.254709 -102.523535

Surface Elevation (ft): 3924.72 *Top Perforated Interval (ft):* 204 *Base of grout (ft):*

Well depth (ft): 335 *Bottom Perforated Interval (ft):* 335

Aquifer(s): OGALLALA

Water Level Change
1 year:
5 year:
10 year:

Measurements from last 10 years

Date	Depth to WL (ft)	Elev of WL (ft)	Change (ft)
4/5/2007	165.80	3758.92	-1.10
2/12/2008	167.00	3757.72	-1.20
1/1/2009			

All Historic Measurements

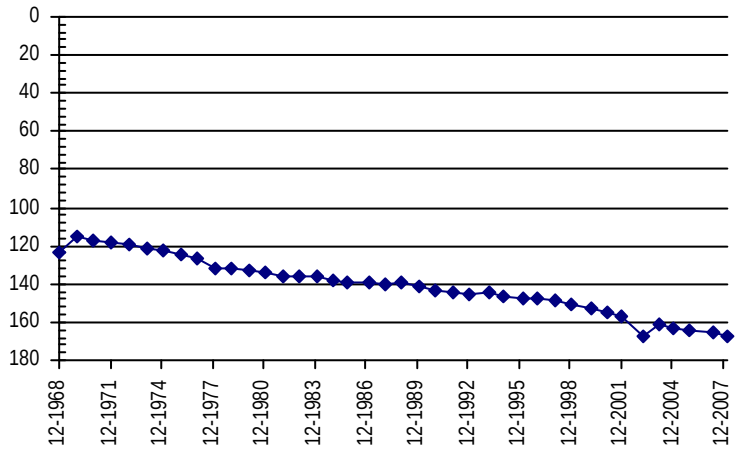

Well Name: **BROPHY, THOMAS E.** *Owner:* BROPHY BROTHERS RANCH

Permit #: 100241 - - *Location #:* SB00404517CAD2 *USGS Site ID:* 401847102252902

Division: 1 *Water District:* 65 *County:* YUMA

Location:	Q160	Q40	Q10	Section	Twnshp		Range		PM	Distance from section lines:	
	SW	NE	SE	17	4	N	45	W	S	*From N/S line:*	*From E/W line:*

UTM Coordinates (NAD83): *Northing (UTM y)* 4465684.7 *Easting (UTM x):* 718789.6 *User supplied*

Latitude/Longitude (decimal degrees): 40.313044 -102.425197

Surface Elevation (ft): 3851.68 *Top Perforated Interval (ft):* 205 *Base of grout (ft):*

Well depth (ft): 235 *Bottom Perforated Interval (ft):* 235

Aquifer(s): OGALLALA

Water Level Change
1 year:
5 year: -5.70
10 year: -8.80

Measurements from last 10 years

Date	Depth to WL (ft)	Elev of WL (ft)	Change (ft)
2/1/2006	159.40	3692.28	-1.40
4/5/2007	162.00	3689.68	-2.60
2/12/2008	162.50	3689.18	-0.50
1/1/2009			
12/27/2009	165.20	3686.48	
2/15/2011	162.50	3689.18	2.70
3/2/2012	163.10	3688.58	-0.60
3/2/2013	163.50	3688.18	-0.40
2/21/2014	164.00	3687.68	-0.50
2/11/2015			
2/26/2016	168.20	3683.48	

All Historic Measurements

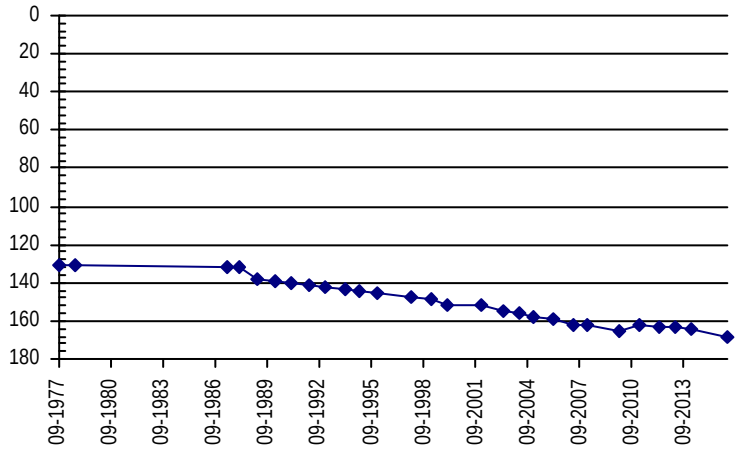

NORTHERN HIGH PLAINS
DISTRICT: SAND HILLS

Well Name: **COUNTRY ACRES** *Owner:* COUNTRY ACRES
Permit #: 12601 - F - *Location #:* SB00304502CCA *USGS Site ID:* 401510102222000

Division: 1 *Water District:* 65 *County:* YUMA

Location:	Q160	Q40	Q10	Section	Twnshp		Range		PM	Distance from section lines:	
	SW	SW	NE	2	3	N	45	W	S	*From N/S line:*	*From E/W line:*

UTM Coordinates (NAD83): *Northing (UTM y)* 4459185.1 *Easting (UTM x):* 723424.2 *User supplied*
Latitude/Longitude (decimal degrees): 40.253322 -102.372976

Surface Elevation (ft): 3815.65 *Top Perforated Interval (ft):* 120 *Base of grout (ft):*
Well depth (ft): 345 *Bottom Perforated Interval (ft):* 345
Aquifer(s): OGALLALA

Water Level Change
1 year: -1.40
5 year: -5.60
10 year: -11.50

Measurements from last 10 years

Date	Depth to WL (ft)	Elev of WL (ft)	Change (ft)
2/13/2006	121.10	3694.55	-2.00
4/5/2007	123.40	3692.25	-2.30
2/12/2008	125.60	3690.05	-2.20
4/15/2009	126.80	3688.85	-1.20
12/27/2009	127.00	3688.65	-0.20
2/15/2011	127.00	3688.65	0.00
3/2/2012	127.60	3688.05	-0.60
3/2/2013	129.00	3686.65	-1.40
2/25/2014	130.60	3685.05	-1.60
2/3/2015	131.20	3684.45	-0.60
2/27/2016	132.60	3683.05	-1.40

All Historic Measurements

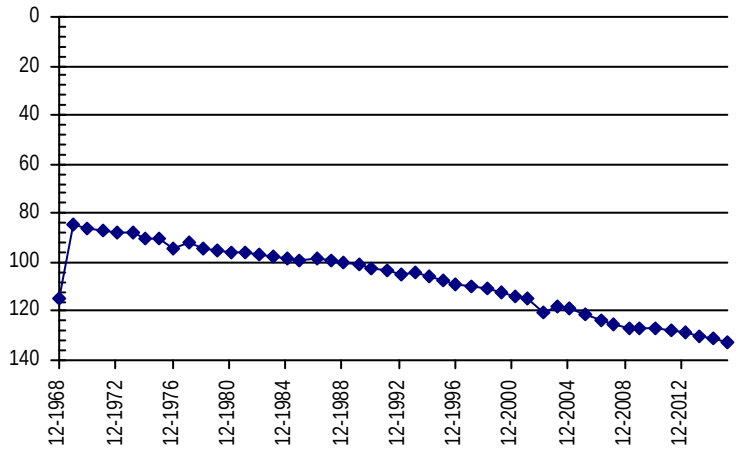

Well Name: **CURE** *Owner:* DENSLOW CLYDE J
Permit #: 13522 - F - *Location #:* SB00304313ACC *USGS Site ID:* 401350102072500

Division: 1 *Water District:* 65 *County:* YUMA

Location:	Q160	Q40	Q10	Section	Twnshp		Range		PM	Distance from section lines:	
	NE	SW	SW	13	3	N	43	W	S	*From N/S line:*	*From E/W line:*

UTM Coordinates (NAD83): *Northing (UTM y)* 4457074.2 *Easting (UTM x):* 744898.1 *User supplied*
Latitude/Longitude (decimal degrees): 40.228324 -102.121579

Surface Elevation (ft): 3629.55 *Top Perforated Interval (ft):* 90 *Base of grout (ft):*
Well depth (ft): 316 *Bottom Perforated Interval (ft):* 316
Aquifer(s): OGALLALA

Water Level Change
1 year: 0.20
5 year: -5.70
10 year: -9.40

Measurements from last 10 years

Date	Depth to WL (ft)	Elev of WL (ft)	Change (ft)
2/13/2006	66.40	3563.15	0.00
4/6/2007	68.10	3561.45	-1.70
2/11/2008	69.30	3560.25	-1.20
4/12/2009	70.10	3559.45	-0.80
12/27/2009	69.80	3559.75	0.30
2/9/2011	70.10	3559.45	-0.30
3/1/2012	70.70	3558.85	-0.60
3/1/2013	73.50	3556.05	-2.80
2/25/2014	74.70	3554.85	-1.20
2/11/2015	76.00	3553.55	-1.30
2/25/2016	75.80	3553.75	0.20

All Historic Measurements

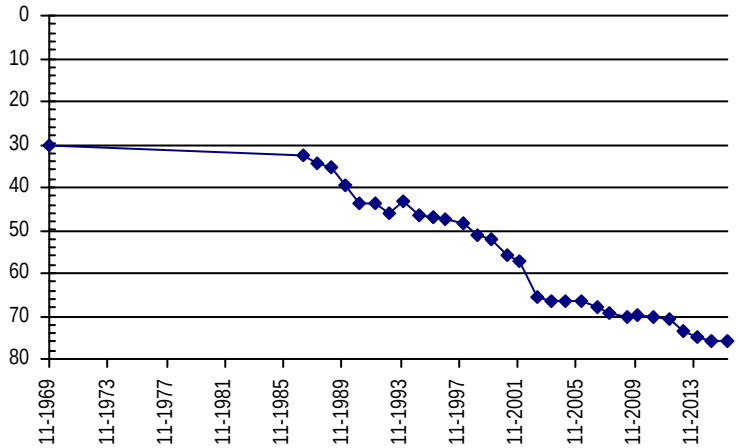

Well Name: **CURE** *Owner:* CURE LAND LLC
Permit #: 16920 - FP - *Location #:* SB00404327ADB *USGS Site ID:* 401730102092000

Division: 1 *Water District:* 65 *County:* YUMA

Location:	Q160	Q40	Q10	Section	Twnshp		Range		PM	Distance from section lines:	
	NE	SE	NW	27	4	N	43	W	S	*From N/S line:*	*From E/W line:*

UTM Coordinates (NAD83): *Northing (UTM y)* 4463707.7 *Easting (UTM x):* 741916.6 *User supplied*
Latitude/Longitude (decimal degrees): 40.288880 -102.154080

Surface Elevation (ft): 3661.56 *Top Perforated Interval (ft):* *Base of grout (ft):*
Well depth (ft): 365 *Bottom Perforated Interval (ft):*
Aquifer(s): OGALLALA

Water Level Change
1 year: 0.60
5 year: -1.80
10 year: -2.80

Measurements from last 10 years

Date	Depth to WL (ft)	Elev of WL (ft)	Change (ft)
2/1/2006	97.40	3564.16	-1.80
4/4/2007			
2/11/2008	97.90	3563.66	
4/17/2009	98.70	3562.86	-0.80
12/30/2009	98.90	3562.66	-0.20
1/21/2011	98.40	3563.16	0.50
3/1/2012	100.20	3561.36	-1.80
2/25/2013	100.70	3560.86	-0.50
2/21/2014	101.40	3560.16	-0.70
2/11/2015	100.80	3560.76	0.60
2/29/2016	100.20	3561.36	0.60

All Historic Measurements

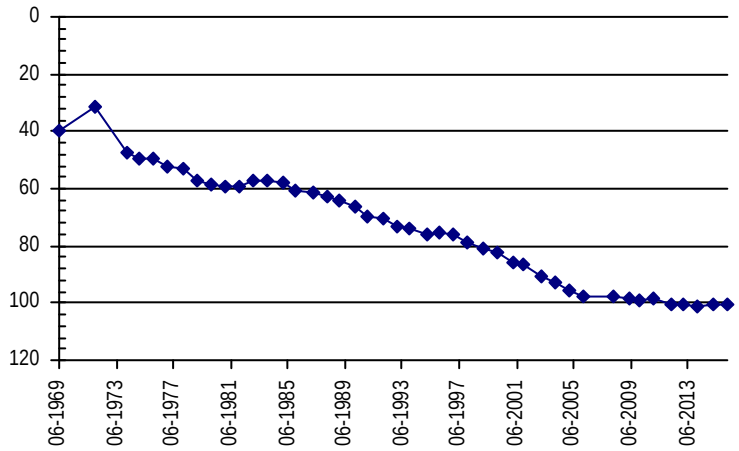

Well Name: **CURE BROTHERS** *Owner:* CURE LAND LLC
Permit #: 13511 - F - *Location #:* SB00304324CBD *USGS Site ID:* 401230102075000

Division: 1 *Water District:* 65 *County:* YUMA

Location:	Q160	Q40	Q10	Section	Twnshp		Range		PM	Distance from section lines:	
	SW	NW	SE	24	3	N	43	W	S	*From N/S line:*	*From E/W line:*

UTM Coordinates (NAD83): *Northing (UTM y)* 4455050.6 *Easting (UTM x):* 744372.1 *User supplied*
Latitude/Longitude (decimal degrees): 40.210269 -102.128524

Surface Elevation (ft): 3635.56 *Top Perforated Interval (ft):* 80 *Base of grout (ft):*
Well depth (ft): 310 *Bottom Perforated Interval (ft):* 310
Aquifer(s): OGALLALA

Water Level Change
1 year: -0.30
5 year: -3.10
10 year: -6.70

Measurements from last 10 years

Date	Depth to WL (ft)	Elev of WL (ft)	Change (ft)
2/13/2006	68.00	3567.56	-0.80
4/6/2007	70.10	3565.46	-2.10
2/11/2008	70.40	3565.16	-0.30
4/12/2009	70.70	3564.86	-0.30
12/27/2009	71.30	3564.26	-0.60
2/9/2011	71.60	3563.96	-0.30
3/1/2012	71.90	3563.66	-0.30
3/1/2013	73.40	3562.16	-1.50
2/25/2014	73.80	3561.76	-0.40
2/11/2015	74.40	3561.16	-0.60
2/25/2016	74.70	3560.86	-0.30

All Historic Measurements

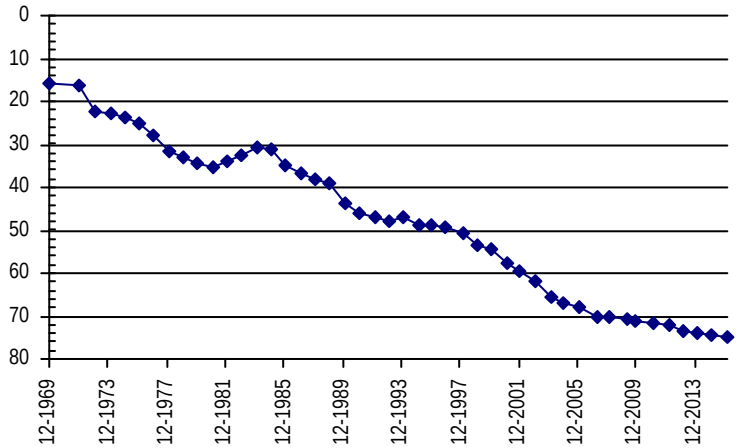

Well Name: **CURE BROTHERS** *Owner:*
Permit #: 13814 - F - *Location #:* SB00304209CDB *USGS Site ID:* 401420102041000

Division: 1 *Water District:* 65 *County:* YUMA

Location:	Q160	Q40	Q10	Section	Twnshp		Range		PM	Distance from section lines:	
	SW	SE	NW	9	3	N	42	W	S	*From N/S line:*	*From E/W line:*

UTM Coordinates (NAD83): *Northing (UTM y)* 4458391.1 *Easting (UTM x):* 749279.7 *User supplied*
Latitude/Longitude (decimal degrees): 40.238881 -102.069632

Surface Elevation (ft): 3595.53 *Top Perforated Interval (ft):* *Base of grout (ft):*
Well depth (ft): 330 *Bottom Perforated Interval (ft):*
Aquifer(s): OGALLALA

Water Level Change
1 year:
5 year:
10 year:

All Historic Measurements

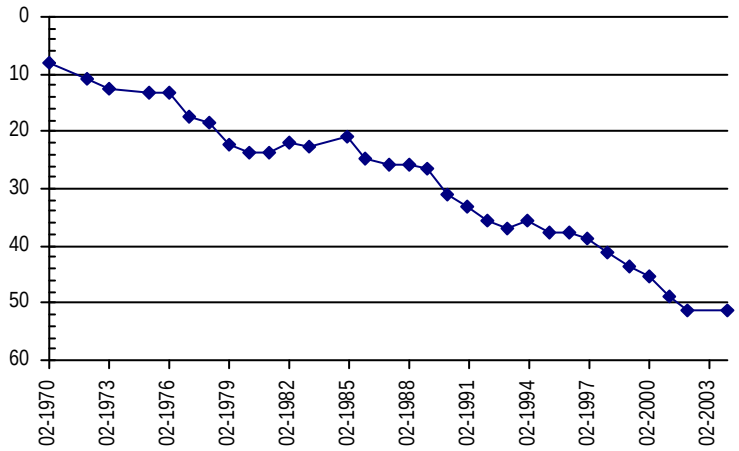

Well Name: **CURE BROTHERS** *Owner:* CURE LAND LLC
Permit #: 15285 - F - *Location #:* SB00304217ADB *USGS Site ID:* 401350102045500

Division: 1 *Water District:* 65 *County:* YUMA

Location:	Q160	Q40	Q10	Section	Twnshp		Range		PM	Distance from section lines:	
	NE	SE	NW	17	3	N	42	W	S	*From N/S line:*	*From E/W line:*

UTM Coordinates (NAD83): *Northing (UTM y)* 4457592.7 *Easting (UTM x):* 748477.9 *User supplied*
Latitude/Longitude (decimal degrees): 40.231936 -102.079355

Surface Elevation (ft): 3599.54 *Top Perforated Interval (ft):* 140 *Base of grout (ft):*
Well depth (ft): 300 *Bottom Perforated Interval (ft):* 300
Aquifer(s): OGALLALA

Water Level Change
1 year: -1.30
5 year: -2.40
10 year: -4.10

Measurements from last 10 years

Date	Depth to WL (ft)	Elev of WL (ft)	Change (ft)
2/13/2006	62.60	3536.94	-1.30
4/6/2007	62.40	3537.14	0.20
2/11/2008	63.90	3535.64	-1.50
4/12/2009	64.60	3534.94	-0.70
12/26/2009	64.90	3534.64	-0.30
2/9/2011	64.30	3535.24	0.60
3/1/2012	65.00	3534.54	-0.70
3/1/2013	64.80	3534.74	0.20
2/25/2014	64.80	3534.74	0.00
2/11/2015	65.40	3534.14	-0.60
2/25/2016	66.70	3532.84	-1.30

All Historic Measurements

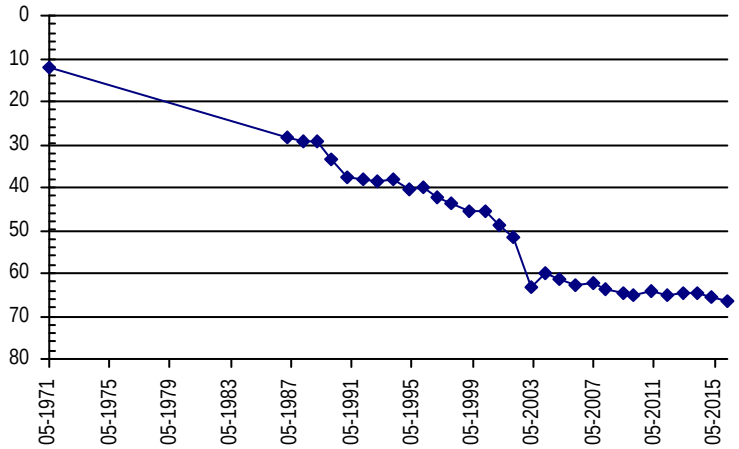

NORTHERN HIGH PLAINS
DISTRICT: SAND HILLS

Well Name: **CURE BROTHERS** *Owner:* CURE LAND LLC
Permit #: 14121 - FP - *Location #:* SB00304222CCC *USGS Site ID:*

Division: 1 *Water District:* 65 *County:* YUMA

Location:	Q160	Q40	Q10	Section	Twnshp		Range		PM	Distance from section lines:	
	SW	SW	SW	22	3	N	42	W	S	*From N/S line:*	*From E/W line:*

UTM Coordinates (NAD83): *Northing (UTM y)* 4454905.6 *Easting (UTM x):* 750511.2 *Spotted from quarters*
Latitude/Longitude (decimal degrees): 40.207153 -102.056532

Surface Elevation (ft): 3570 *Top Perforated Interval (ft):* 165 *Base of grout (ft):*
Well depth (ft): 265 *Bottom Perforated Interval (ft):* 265
Aquifer(s): OGALLALA

Water Level Change
1 year: -1.00
5 year: -5.10
10 year: -15.00

Measurements from last 10 years

Date	Depth to WL (ft)	Elev of WL (ft)	Change (ft)
2/13/2006	57.30	3512.70	0.70
4/6/2007	58.70	3511.30	-1.40
2/11/2008	59.60	3510.40	-0.90
1/1/2009			
12/27/2009	66.50	3503.50	
2/9/2011	67.20	3502.80	-0.70
3/1/2012	68.00	3502.00	-0.80
3/1/2013	68.60	3501.40	-0.60
2/25/2014	69.00	3501.00	-0.40
2/11/2015	71.30	3498.70	-2.30
2/25/2016	72.30	3497.70	-1.00

All Historic Measurements

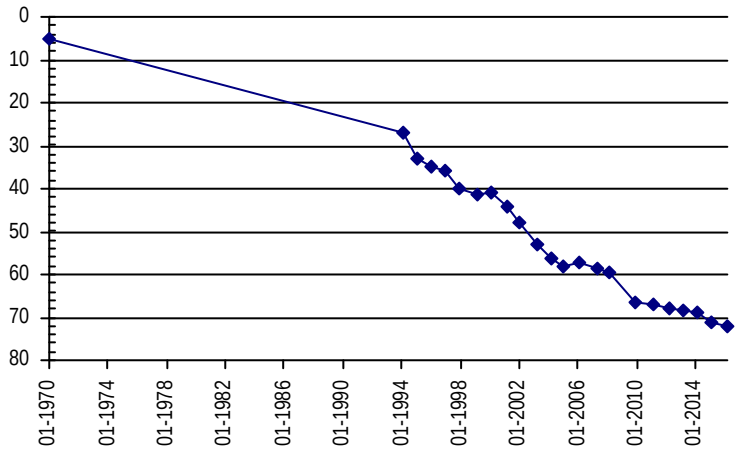

Well Name: **CURE BROTHERS LLC** *Owner:* CURE LAND LLC
Permit #: 13813 - F - *Location #:* SB00304204CDA *USGS Site ID:* 401510102035000

Division: 1 *Water District:* 65 *County:* YUMA

Location:	Q160	Q40	Q10	Section	Twnshp		Range		PM	Distance from section lines:	
	SW	SE	NE	4	3	N	42	W	S	*From N/S line:*	*From E/W line:*

UTM Coordinates (NAD83): *Northing (UTM y)* 4460035.6 *Easting (UTM x):* 749532.8 *User supplied*
Latitude/Longitude (decimal degrees): 40.253603 -102.066021

Surface Elevation (ft): 3596.53 *Top Perforated Interval (ft):* 142 *Base of grout (ft):*
Well depth (ft): 332 *Bottom Perforated Interval (ft):* 332
Aquifer(s): OGALLALA

Water Level Change
1 year: -1.30
5 year: -1.60
10 year:

Measurements from last 10 years

Date	Depth to WL (ft)	Elev of WL (ft)	Change (ft)
4/6/2007	76.60	3519.93	5.60
2/11/2008	77.10	3519.43	-0.50
4/12/2009	77.70	3518.83	-0.60
12/27/2009	78.10	3518.43	-0.40
2/9/2011	77.70	3518.83	0.40
3/1/2012	78.10	3518.43	-0.40
3/4/2013	76.50	3520.03	1.60
2/25/2014	77.90	3518.63	-1.40
2/11/2015	78.00	3518.53	-0.10
2/25/2016	79.30	3517.23	-1.30

All Historic Measurements

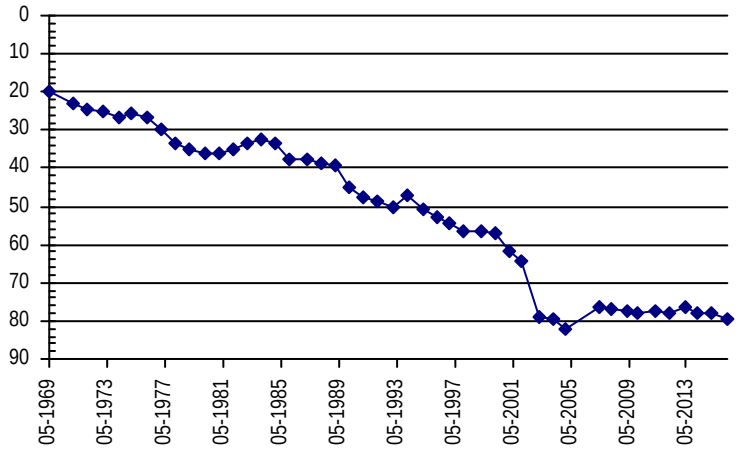

NORTHERN HIGH PLAINS
DISTRICT: SAND HILLS

Well Name: **DODGE FARMS** *Owner:* DODGE FARMS
Permit #: 14431 - FP - *Location #:* SB00404328CDC *USGS Site ID:* 401700102111000

Division: 1 *Water District:* 65 *County:* YUMA

Location:	Q160	Q40	Q10	Section	Twnshp		Range		PM	Distance from section lines:	
	SW	SE	SW	28	4	N	43	W	S	*From N/S line:*	*From E/W line:*

UTM Coordinates (NAD83): *Northing (UTM y)* 4462518.1 *Easting (UTM x):* 739472.1 *User supplied*
Latitude/Longitude (decimal degrees): 40.278879 -102.183248

Surface Elevation (ft): 3663.57 *Top Perforated Interval (ft):* 270 *Base of grout (ft):*
Well depth (ft): 370 *Bottom Perforated Interval (ft):* 370
Aquifer(s): OGALLALA

Water Level Change
1 year: -8.50
5 year: -12.70
10 year: -17.30

Measurements from last 10 years

Date	Depth to WL (ft)	Elev of WL (ft)	Change (ft)
2/1/2006	72.40	3591.17	-1.20
4/4/2007	74.10	3589.47	-1.70
2/11/2008	76.30	3587.27	-2.20
4/17/2009	75.70	3587.87	0.60
12/30/2009	76.60	3586.97	-0.90
1/21/2011	77.00	3586.57	-0.40
3/1/2012	77.60	3585.97	-0.60
2/25/2013	79.60	3583.97	-2.00
2/21/2014	80.40	3583.17	-0.80
2/11/2015	81.20	3582.37	-0.80
2/29/2016	89.70	3573.87	-8.50

All Historic Measurements

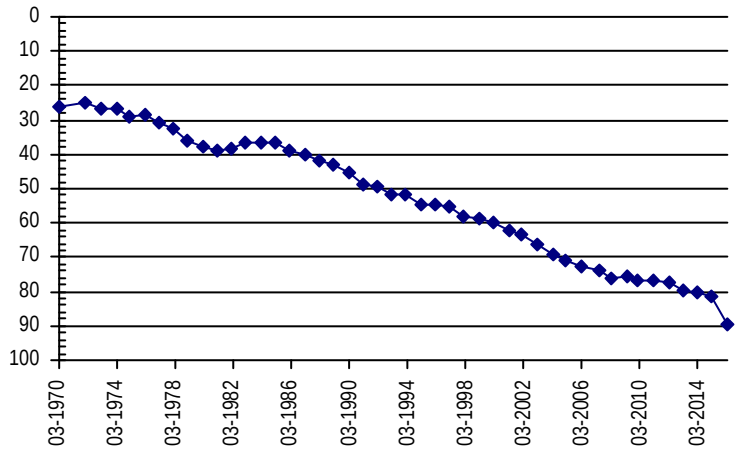

Well Name: **DODGE FARMS** *Owner:* DODGE FARM LLC
Permit #: 19292 - FP - *Location #:* SB00404301 *USGS Site ID:*

Division: 1 *Water District:* 65 *County:* YUMA

Location:	Q160	Q40	Q10	Section	Twnshp		Range		PM	Distance from section lines:	
				1	4	N	43	W	S	*From N/S line:*	*From E/W line:*

UTM Coordinates (NAD83): *Northing (UTM y)* 4469928.0 *Easting (UTM x):* 744768.0 *Digitized*
Latitude/Longitude (decimal degrees): 40.344020 -102.118195

Surface Elevation (ft): 3639 *Top Perforated Interval (ft):* 143 *Base of grout (ft):*
Well depth (ft): 340 *Bottom Perforated Interval (ft):* 338
Aquifer(s): OGALLALA

Water Level Change
1 year: -4.60
5 year: -7.80
10 year: -13.90

Measurements from last 10 years

Date	Depth to WL (ft)	Elev of WL (ft)	Change (ft)
2/1/2006	87.90	3551.10	-0.90
4/4/2007	90.90	3548.10	-3.00
2/11/2008	92.50	3546.50	-1.60
4/17/2009	93.30	3545.70	-0.80
12/30/2009	93.50	3545.50	-0.20
1/21/2011	94.00	3545.00	-0.50
3/1/2012	94.70	3544.30	-0.70
3/1/2013	95.50	3543.50	-0.80
2/21/2014	96.70	3542.30	-1.20
2/11/2015	97.20	3541.80	-0.50
2/29/2016	101.80	3537.20	-4.60

All Historic Measurements

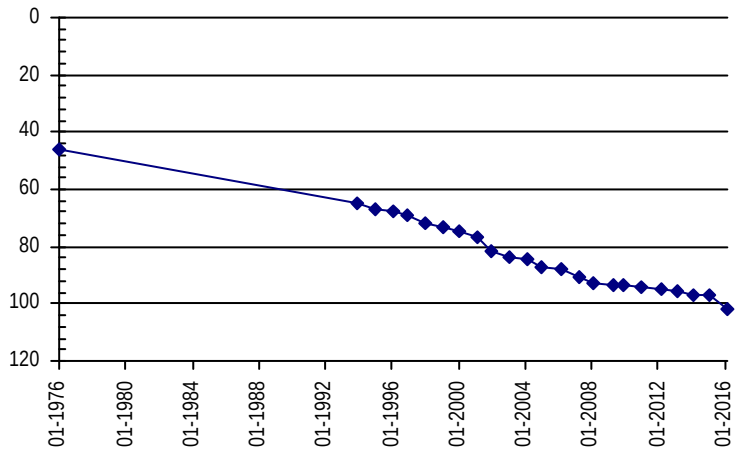

Well Name: **DODGE FARMS** *Owner:* SUTTER JOHN A & JAMES T

Permit #: 13523 - F - *Location #:* SB00504504CCA *USGS Site ID:* 402540102233000

Division: 1 *Water District:* 65 *County:* YUMA

Location:	Q160	Q40	Q10	Section	Twnshp		Range		PM	Distance from section lines:	
	SW	SW	NE	4	5	N	45	W	S	*From N/S line:*	*From E/W line:*

UTM Coordinates (NAD83): *Northing (UTM y)* 4478595.6 *Easting (UTM x):* 721220.7 *User supplied*

Latitude/Longitude (decimal degrees): 40.428601 -102.392137

Surface Elevation (ft): 3816.63 *Top Perforated Interval (ft):* 205 *Base of grout (ft):*

Well depth (ft): 355 *Bottom Perforated Interval (ft):* 355

Aquifer(s): OGALLALA

Water Level Change

1 year: -0.30

5 year: -3.00

10 year: -7.90

Measurements from last 10 years

Date	Depth to WL (ft)	Elev of WL (ft)	Change (ft)
1/18/2006	182.30	3634.33	-1.60
3/16/2007	183.90	3632.73	-1.60
2/12/2008	185.40	3631.23	-1.50
4/15/2009	187.20	3629.43	-1.80
2/10/2010	186.80	3629.83	0.40
2/15/2011	187.20	3629.43	-0.40
3/2/2012	187.80	3628.83	-0.60
3/2/2013	188.40	3628.23	-0.60
2/21/2014	189.30	3627.33	-0.90
2/3/2015	189.90	3626.73	-0.60
2/27/2016	190.20	3626.43	-0.30

All Historic Measurements

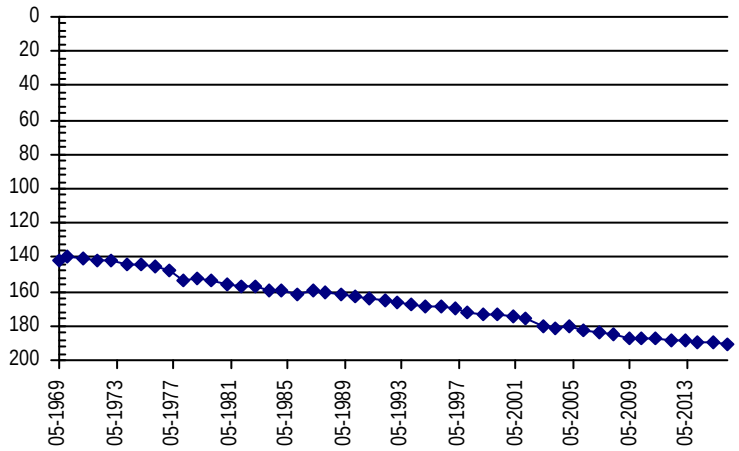

Well Name: **DOKE** *Owner:* MUNDELL JOHN

Permit #: 15042 - F - *Location #:* SB00304326DBA *USGS Site ID:* 401150102082500

Division: 1 *Water District:* 65 *County:* YUMA

Location:	Q160	Q40	Q10	Section	Twnshp		Range		PM	Distance from section lines:	
	SE	NW	NE	26	3	N	43	W	S	*From N/S line:*	*From E/W line:*

UTM Coordinates (NAD83): *Northing (UTM y)* 4453603.7 *Easting (UTM x):* 743543.0 *User supplied*

Latitude/Longitude (decimal degrees): 40.197491 -102.138802

Surface Elevation (ft): 3642.56 *Top Perforated Interval (ft):* 120 *Base of grout (ft):*

Well depth (ft): 268 *Bottom Perforated Interval (ft):* 268

Aquifer(s): OGALLALA

Water Level Change

1 year: -0.30

5 year: -3.50

10 year: -8.70

Measurements from last 10 years

Date	Depth to WL (ft)	Elev of WL (ft)	Change (ft)
2/13/2006	58.60	3583.96	-0.30
4/6/2007	61.30	3581.26	-2.70
2/11/2008	61.90	3580.66	-0.60
4/12/2009	63.10	3579.46	-1.20
12/27/2009	63.20	3579.36	-0.10
2/9/2011	63.80	3578.76	-0.60
3/1/2012	63.50	3579.06	0.30
3/1/2013	65.00	3577.56	-1.50
2/25/2014	65.40	3577.16	-0.40
2/11/2015	67.00	3575.56	-1.60
2/25/2016	67.30	3575.26	-0.30

All Historic Measurements

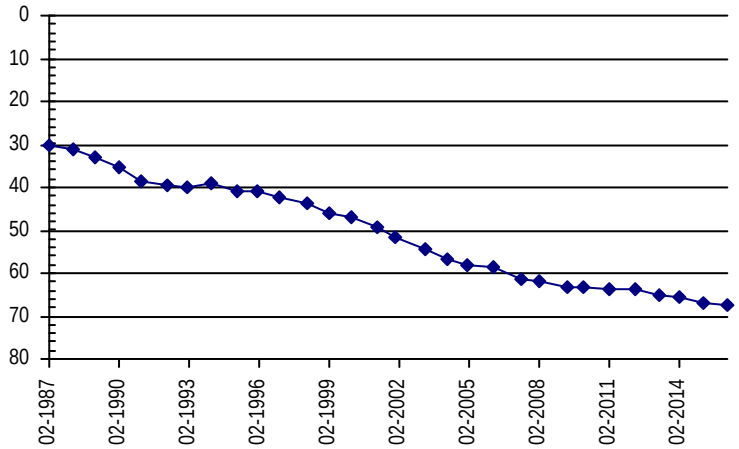

Well Name: **DOKE, WILLIAM** *Owner:* DOKE WILLIAM F

Permit #: 21000 - F - *Location #:* SB00304332AAB *USGS Site ID:* 401128102113801

Division: 1 *Water District:* 65 *County:* YUMA

Location:	Q160	Q40	Q10	Section	Twnshp		Range		PM	Distance from section lines:	
	NE	NE	NW	32	3	N	43	W	S	*From N/S line:*	*From E/W line:*

UTM Coordinates (NAD83): *Northing (UTM y)* 4452743.3 *Easting (UTM x):* 738835.8 *User supplied*

Latitude/Longitude (decimal degrees): 40.191101 -102.194360

Surface Elevation (ft): 3679.57 *Top Perforated Interval (ft):* 227 *Base of grout (ft):*

Well depth (ft): 326 *Bottom Perforated Interval (ft):* 326

Aquifer(s): OGALLALA

Water Level Change

1 year: 0.20

5 year: -3.80

10 year: -8.70

Measurements from last 10 years

Date	Depth to WL (ft)	Elev of WL (ft)	Change (ft)
2/13/2006	69.70	3609.87	-2.40
4/6/2007	72.30	3607.27	-2.60
2/11/2008	73.00	3606.57	-0.70
4/12/2009	73.80	3605.77	-0.80
12/27/2009	74.20	3605.37	-0.40
2/9/2011	74.60	3604.97	-0.40
3/1/2012	75.20	3604.37	-0.60
3/1/2013	76.40	3603.17	-1.20
2/25/2014	77.20	3602.37	-0.80
2/11/2015	78.60	3600.97	-1.40
2/25/2016	78.40	3601.17	0.20

All Historic Measurements

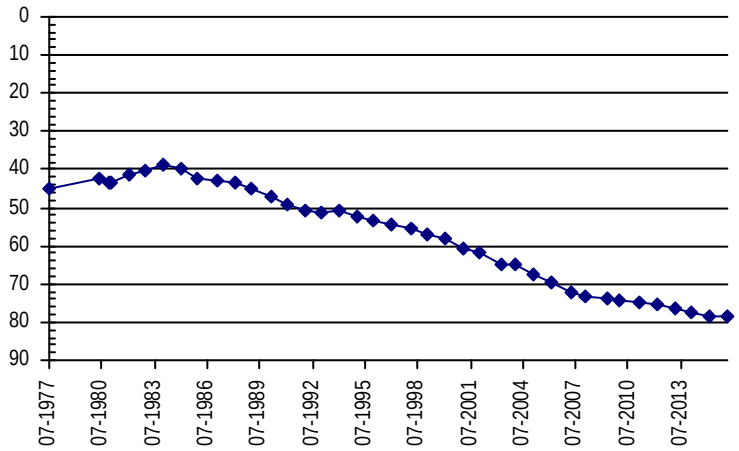

Well Name: **EINSPAHR** *Owner:* EINSPAHR GAYLN

Permit #: 11976 - FP - *Location #:* SB00504534AAB *USGS Site ID:* 402210102215000

Division: 1 *Water District:* 65 *County:* YUMA

Location:	Q160	Q40	Q10	Section	Twnshp		Range		PM	Distance from section lines:	
	NE	NE	NW	34	5	N	45	W	S	*From N/S line:*	*From E/W line:*

UTM Coordinates (NAD83): *Northing (UTM y)* 4471788.6 *Easting (UTM x):* 723782.3 *User supplied*

Latitude/Longitude (decimal degrees): 40.366656 -102.364361

Surface Elevation (ft): 3786.64 *Top Perforated Interval (ft):* 175 *Base of grout (ft):*

Well depth (ft): 275 *Bottom Perforated Interval (ft):* 275

Aquifer(s): OGALLALA

Water Level Change

1 year: -2.20

5 year: -6.10

10 year: -12.30

Measurements from last 10 years

Date	Depth to WL (ft)	Elev of WL (ft)	Change (ft)
1/18/2006	143.10	3643.54	-1.60
4/4/2007	145.60	3641.04	-2.50
2/11/2008	148.50	3638.14	-2.90
1/1/2009			
2/10/2010	149.70	3636.94	
2/15/2011	149.30	3637.34	0.40
3/2/2012	149.60	3637.04	-0.30
3/2/2013	152.10	3634.54	-2.50
2/21/2014	152.50	3634.14	-0.40
2/3/2015	153.20	3633.44	-0.70
2/27/2016	155.40	3631.24	-2.20

All Historic Measurements

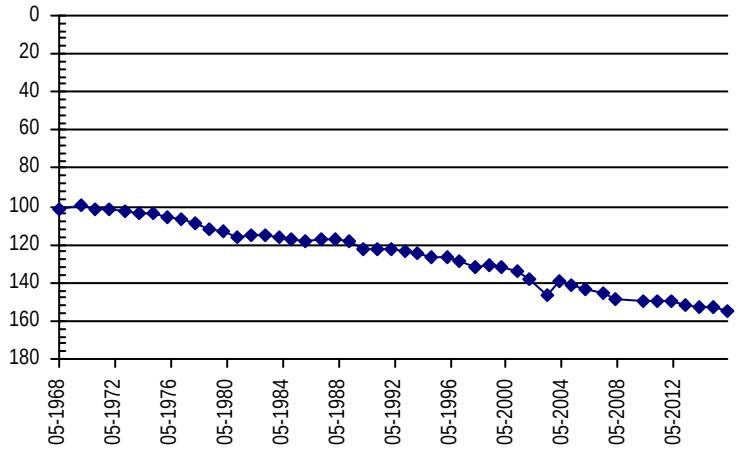

Well Name: **EINSPAHR, G** *Owner:* CERES LAND CO
Permit #: 16070 - FP - *Location #:* SB00404406A *USGS Site ID:*

Division: 1 *Water District:* 65 *County:* YUMA
Location: Q160 Q40 Q10 Section Twnshp Range PM Distance from section lines:
NE 6 4 N 44 W S *From N/S line:* *From E/W line:*
UTM Coordinates (NAD83): *Northing (UTM y)* 4469828.3 *Easting (UTM x):* 727111.2 *Spotted from quarters*
Latitude/Longitude (decimal degrees): 40.348114 -102.325892

Surface Elevation (ft): 3785 *Top Perforated Interval (ft):* *Base of grout (ft):*
Well depth (ft): 376 *Bottom Perforated Interval (ft):*
Aquifer(s): OGALLALA

Water Level Change
1 year: 0.20
5 year: -1.80
10 year: -9.80

Measurements from last 10 years

Date	Depth to WL (ft)	Elev of WL (ft)	Change (ft)
1/18/2006	144.00	3641.00	-1.80
4/4/2007	146.20	3638.80	-2.20
2/11/2008			
1/1/2009			
12/30/2009	151.60	3633.40	
2/15/2011	152.00	3633.00	-0.40
3/1/2012	152.60	3632.40	-0.60
3/1/2013	153.70	3631.30	-1.10
2/21/2014	153.60	3631.40	0.10
2/11/2015	154.00	3631.00	-0.40
2/26/2016	153.80	3631.20	0.20

All Historic Measurements

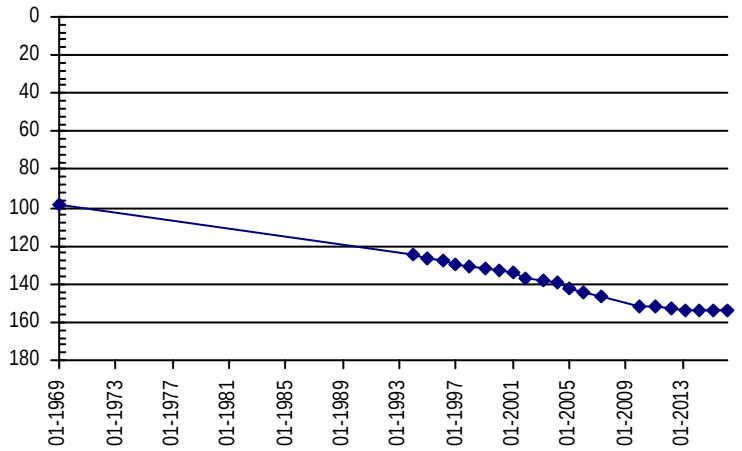

Well Name: **G L G INC.** *Owner:* HASKELL COUNTY FARMS
Permit #: 11534 - F - *Location #:* SB00404302AAC *USGS Site ID:* 402050102082000

Division: 1 *Water District:* 65 *County:* YUMA
Location: Q160 Q40 Q10 Section Twnshp Range PM Distance from section lines:
NE NE SW 2 4 N 43 W S *From N/S line:* *From E/W line:*
UTM Coordinates (NAD83): *Northing (UTM y)* 4470354.4 *Easting (UTM x):* 743167.3 *User supplied*
Latitude/Longitude (decimal degrees): 40.348325 -102.136856

Surface Elevation (ft): 3636.54 *Top Perforated Interval (ft):* 120 *Base of grout (ft):*
Well depth (ft): 335 *Bottom Perforated Interval (ft):* 335
Aquifer(s): OGALLALA

Water Level Change
1 year: 0.30
5 year: -0.70
10 year: -4.10

Measurements from last 10 years

Date	Depth to WL (ft)	Elev of WL (ft)	Change (ft)
2/1/2006	89.70	3546.84	-1.50
4/4/2007	91.10	3545.44	-1.40
2/11/2008	92.60	3543.94	-1.50
4/17/2009	93.00	3543.54	-0.40
12/30/2009	93.60	3542.94	-0.60
1/21/2011	93.10	3543.44	0.50
3/1/2012	93.70	3542.84	-0.60
3/1/2013	94.10	3542.44	-0.40
2/21/2014	94.30	3542.24	-0.20
2/11/2015	94.10	3542.44	0.20
2/25/2016	93.80	3542.74	0.30

All Historic Measurements

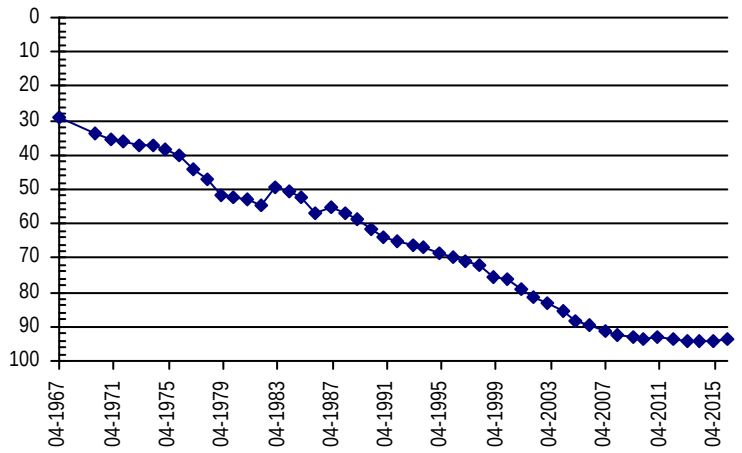

Well Name: **GRAHAM** *Owner:* GRAHAM JERRY
Permit #: 20293 - R - *Location #:* SB00504324DDA *USGS Site ID:* 402300102054000

Division: 1 *Water District:* 65 *County:* YUMA

Location:	Q160	Q40	Q10	Section	Twnshp		Range		PM	Distance from section lines:	
	SE	SE	NE	24	5	N	43	W	S	*From N/S line:*	*From E/W line:*

UTM Coordinates (NAD83): *Northing (UTM y)* 4474520.0 *Easting (UTM x):* 746880.6 *User supplied*
Latitude/Longitude (decimal degrees): 40.384715 -102.091576

Surface Elevation (ft): 3602.91 *Top Perforated Interval (ft):* *Base of grout (ft):*
Well depth (ft): 340 *Bottom Perforated Interval (ft):*
Aquifer(s): OGALLALA

Water Level Change
1 year: -0.50
5 year: -5.30
10 year: -10.80

Measurements from last 10 years

Date	Depth to WL (ft)	Elev of WL (ft)	Change (ft)
2/1/2006	71.70	3531.21	-1.30
4/4/2007	73.30	3529.61	-1.60
2/11/2008	74.60	3528.31	-1.30
1/1/2009			
2/10/2010	76.60	3526.31	
1/21/2011	77.20	3525.71	-0.60
3/1/2012	77.00	3525.91	0.20
3/1/2013	79.30	3523.61	-2.30
2/21/2014	79.90	3523.01	-0.60
2/11/2015	82.00	3520.91	-2.10
2/26/2016	82.50	3520.41	-0.50

All Historic Measurements

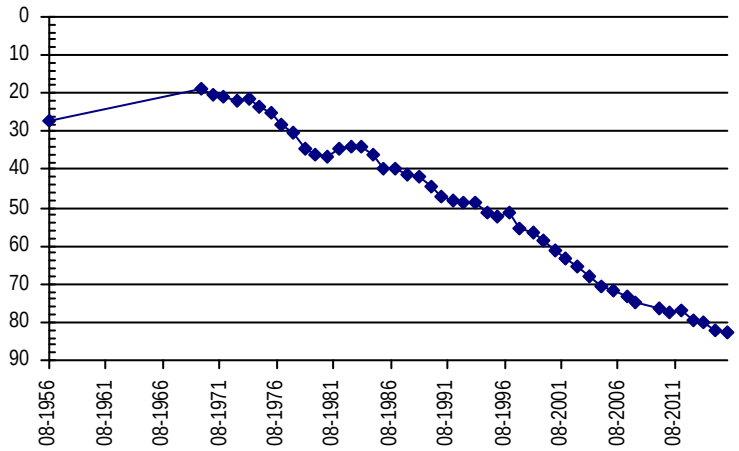

Well Name: **HAYES, S&R** *Owner:* HAYES STEVE & RONDA & DEBORAH CAL
Permit #: 3592 - F - *Location #:* SB00504314ADC *USGS Site ID:* 402400102073000

Division: 1 *Water District:* 65 *County:* YUMA

Location:	Q160	Q40	Q10	Section	Twnshp		Range		PM	Distance from section lines:	
	NE	SE	SW	14	5	N	43	W	S	*From N/S line:*	*From E/W line:*

UTM Coordinates (NAD83): *Northing (UTM y)* 4476495.0 *Easting (UTM x):* 744974.6 *User supplied*
Latitude/Longitude (decimal degrees): 40.403048 -102.113243

Surface Elevation (ft): 3626.53 *Top Perforated Interval (ft):* 153 *Base of grout (ft):*
Well depth (ft): 253 *Bottom Perforated Interval (ft):* 253
Aquifer(s): OGALLALA

Water Level Change
1 year: -0.60
5 year: -6.60
10 year: -10.50

Measurements from last 10 years

Date	Depth to WL (ft)	Elev of WL (ft)	Change (ft)
1/11/2006	91.90	3534.63	-2.40
4/4/2007	92.00	3534.53	-0.10
2/11/2008	94.30	3532.23	-2.30
1/1/2009			
2/10/2010	95.40	3531.13	
1/21/2011	95.80	3530.73	-0.40
3/1/2012	96.50	3530.03	-0.70
3/1/2013	98.90	3527.63	-2.40
2/21/2014	100.90	3525.63	-2.00
2/11/2015	101.80	3524.73	-0.90
2/26/2016	102.40	3524.13	-0.60

All Historic Measurements

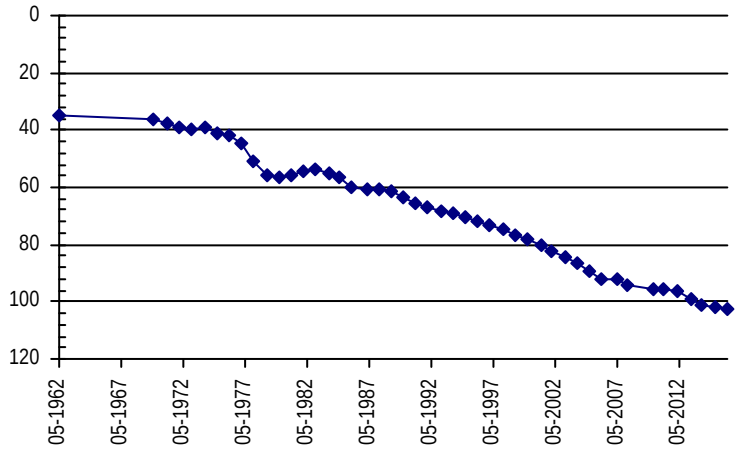

NORTHERN HIGH PLAINS
DISTRICT: SAND HILLS

Well Name: **HEMPHILL** *Owner:* COUNTRY ACRES

Permit #: 12608 - F - *Location #:* SB00304501BCB *USGS Site ID:* 401540102212000

Division: 1 *Water District:* 65 *County:* YUMA

Location:	Q160	Q40	Q10	Section	Twnshp		Range		PM	Distance from section lines:	
	NW	SW	NW	1	3	N	45	W	S	*From N/S line:*	*From E/W line:*

UTM Coordinates (NAD83): *Northing (UTM y)* 4459963.1 *Easting (UTM x):* 724678.0 *User supplied*

Latitude/Longitude (decimal degrees): 40.259989 -102.357976

Surface Elevation (ft): 3802.64 *Top Perforated Interval (ft):* 120 *Base of grout (ft):*

Well depth (ft): 372 *Bottom Perforated Interval (ft):* 372

Aquifer(s): OGALLALA

Water Level Change

1 year:	-0.40
5 year:	-4.30
10 year:	-6.80

Measurements from last 10 years

Date	Depth to WL (ft)	Elev of WL (ft)	Change (ft)
2/13/2006	113.70	3688.94	-1.30
4/5/2007	115.80	3686.84	-2.10
2/12/2008	116.40	3686.24	-0.60
4/15/2009	116.90	3685.74	-0.50
12/27/2009	117.30	3685.34	-0.40
2/15/2011	116.20	3686.44	1.10
3/2/2012	116.70	3685.94	-0.50
3/2/2013	118.00	3684.64	-1.30
2/25/2014	118.50	3684.14	-0.50
2/3/2015	120.10	3682.54	-1.60
2/27/2016	120.50	3682.14	-0.40

All Historic Measurements

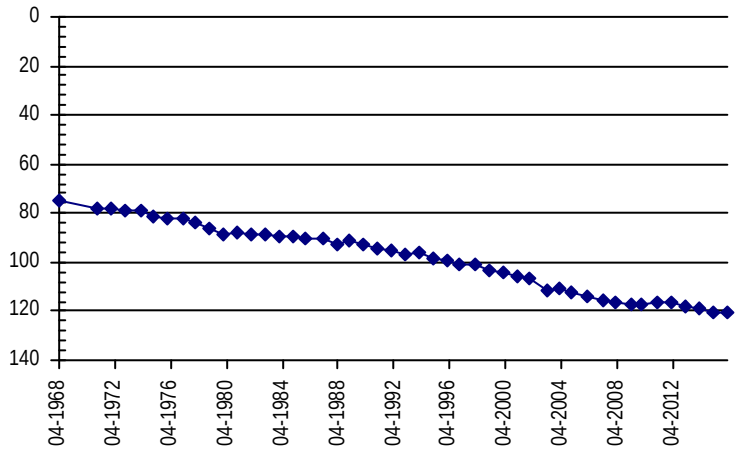

Well Name: **KITZMILLER** *Owner:*

Permit #: 33410 - - *Location #:* SB00404533 *USGS Site ID:*

Division: 1 *Water District:* 65 *County:* YUMA

Location:	Q160	Q40	Q10	Section	Twnshp		Range		PM	Distance from section lines:	
				33	4	N	45	W	S	*From N/S line:*	*From E/W line:*

UTM Coordinates (NAD83): *Northing (UTM y)* 4461150.0 *Easting (UTM x):* 720579.7 *Spotted from quarters*

Latitude/Longitude (decimal degrees): 40.271761 -102.405713

Surface Elevation (ft): 3850 *Top Perforated Interval (ft):* 96 *Base of grout (ft):*

Well depth (ft): 190 *Bottom Perforated Interval (ft):* 190

Aquifer(s): OGALLALA

Water Level Change

1 year:	-0.20
5 year:	-7.40
10 year:	-11.50

Measurements from last 10 years

Date	Depth to WL (ft)	Elev of WL (ft)	Change (ft)
2/13/2006	150.10	3699.90	-1.40
4/5/2007	152.50	3697.50	-2.40
2/12/2008	153.10	3696.90	-0.60
4/12/2009	153.70	3696.30	-0.60
12/27/2009	153.30	3696.70	0.40
2/15/2011	154.20	3695.80	-0.90
3/2/2012	154.10	3695.90	0.10
3/3/2013	155.20	3694.80	-1.10
2/21/2014	156.40	3693.60	-1.20
2/3/2015	161.40	3688.60	-5.00
2/27/2016	161.60	3688.40	-0.20

All Historic Measurements

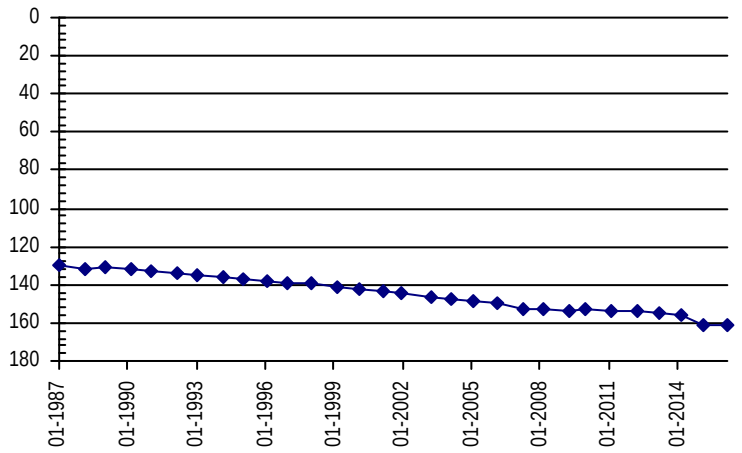

Well Name: **LETT** *Owner:* SHINER KIRK A & KRISTINE A

Permit #: 11965 - F - *Location #:* SB00504624CDB *USGS Site ID:* 402300102270000

Division: 1 *Water District:* 65 *County:* YUMA

Location:	Q160	Q40	Q10	Section	Twnshp		Range		PM	Distance from section lines:	
	SW	SE	NW	24	5	N	46	W	S	*From N/S line:*	*From E/W line:*

UTM Coordinates (NAD83): *Northing (UTM y)* 4473612.2 *Easting (UTM x):* 716505.7 *User supplied*

Latitude/Longitude (decimal degrees): 40.384989 -102.449362

Surface Elevation (ft): 3853.67 *Top Perforated Interval (ft):* 252 *Base of grout (ft):*

Well depth (ft): 450 *Bottom Perforated Interval (ft):* 450

Aquifer(s): OGALLALA

Water Level Change

1 year: -0.50

5 year:

10 year: -9.70

Measurements from last 10 years

Date	Depth to WL (ft)	Elev of WL (ft)	Change (ft)
3/16/2007	187.80	3665.87	-1.50
2/11/2008			
1/1/2009			
2/10/2010	191.10	3662.57	
1/1/2011			
3/1/2012			
2/3/2015	195.50	3658.17	
2/27/2016	196.00	3657.67	-0.50

All Historic Measurements

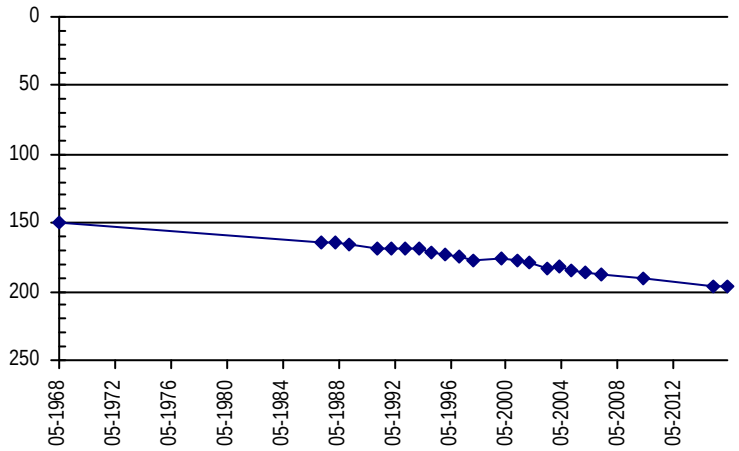

Well Name: **NEWBANKS, J.** *Owner:* NEWBANKS JOHN

Permit #: 14047 - F - *Location #:* SB00304623BDC *USGS Site ID:* 401300102290000

Division: 1 *Water District:* 65 *County:* YUMA

Location:	Q160	Q40	Q10	Section	Twnshp		Range		PM	Distance from section lines:	
	NW	SE	SW	23	3	N	46	W	S	*From N/S line:*	*From E/W line:*

UTM Coordinates (NAD83): *Northing (UTM y)* 4454808.1 *Easting (UTM x):* 714042.2 *User supplied*

Latitude/Longitude (decimal degrees): 40.216377 -102.484646

Surface Elevation (ft): 3906.7 *Top Perforated Interval (ft):* 140 *Base of grout (ft):*

Well depth (ft): 368 *Bottom Perforated Interval (ft):* 368

Aquifer(s): OGALLALA

Water Level Change

1 year: -0.30

5 year:

10 year: -9.90

Measurements from last 10 years

Date	Depth to WL (ft)	Elev of WL (ft)	Change (ft)
4/6/2007	143.70	3763.00	-1.20
2/12/2008	145.20	3761.50	-1.50
4/15/2009	146.00	3760.70	-0.80
12/27/2009	146.20	3760.50	-0.20
1/1/2011			
3/2/2012	146.90	3759.80	
3/2/2013	150.30	3756.40	-3.40
2/25/2014	150.50	3756.20	-0.20
2/3/2015	152.10	3754.60	-1.60
2/27/2016	152.40	3754.30	-0.30

All Historic Measurements

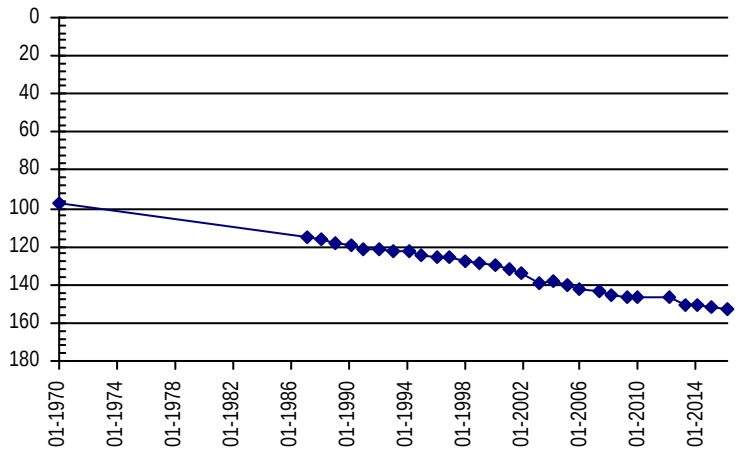

Well Name: **NEWBANKS, JOHN** *Owner:*

Permit #: 138403 - - *Location #:* SB00304530DDD2 *USGS Site ID:* 401140102260302

Division: 1 *Water District:* 65 *County:* YUMA

Location:	Q160	Q40	Q10	Section	Twnshp		Range		PM	Distance from section lines:	
	SE	SE	SE	30	3	N	45	W	S	*From N/S line:*	*From E/W line:*

UTM Coordinates (NAD83): *Northing (UTM y)* 4452493.9 *Easting (UTM x):* 718367.9 *User supplied*

Latitude/Longitude (decimal degrees): 40.194433 -102.434645

Surface Elevation (ft): 3866.68 *Top Perforated Interval (ft):* 295 *Base of grout (ft):*

Well depth (ft): 111 *Bottom Perforated Interval (ft):* 335

Aquifer(s): OGALLALA

Water Level Change

1 year: -0.50

5 year: -5.20

10 year: 11.40

Measurements from last 10 years

Date	Depth to WL (ft)	Elev of WL (ft)	Change (ft)
2/13/2006	113.50	3753.18	0.20
4/5/2007	115.50	3751.18	-2.00
2/12/2008	117.50	3749.18	-2.00
4/15/2009	118.40	3748.28	-0.90
12/27/2009	118.60	3748.08	-0.20
2/15/2011	96.90	3769.78	21.70
3/2/2012	97.00	3769.68	-0.10
3/2/2013	99.30	3767.38	-2.30
2/25/2014	100.00	3766.68	-0.70
2/3/2015	101.60	3765.08	-1.60
2/27/2016	102.10	3764.58	-0.50

All Historic Measurements

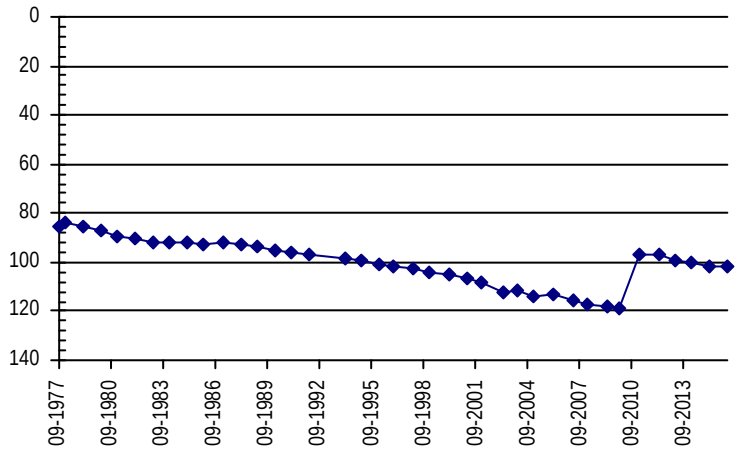

Well Name: **OESTMAN** *Owner:* NEUSCHWANGER FLOYD

Permit #: 11945 - FP - *Location #:* SB00304616DAC *USGS Site ID:* 401330102305000

Division: 1 *Water District:* 65 *County:* YUMA

Location:	Q160	Q40	Q10	Section	Twnshp		Range		PM	Distance from section lines:	
	SE	NE	SW	16	3	N	46	W	S	*From N/S line:*	*From E/W line:*

UTM Coordinates (NAD83): *Northing (UTM y)* 4455693.2 *Easting (UTM x):* 711509.5 *User supplied*

Latitude/Longitude (decimal degrees): 40.224987 -102.514091

Surface Elevation (ft): 3919.72 *Top Perforated Interval (ft):* 120 *Base of grout (ft):*

Well depth (ft): 370 *Bottom Perforated Interval (ft):* 370

Aquifer(s): OGALLALA

Water Level Change

1 year: -0.30

5 year: -4.60

10 year: -15.70

Measurements from last 10 years

Date	Depth to WL (ft)	Elev of WL (ft)	Change (ft)
4/6/2007	153.90	3765.82	-7.50
2/12/2008	155.00	3764.72	-1.10
4/12/2009	156.50	3763.22	-1.50
12/27/2009	157.30	3762.42	-0.80
2/15/2011	157.50	3762.22	-0.20
3/2/2012	158.90	3760.82	-1.40
3/2/2013	159.80	3759.92	-0.90
2/25/2014	160.50	3759.22	-0.70
2/3/2015	161.80	3757.92	-1.30
2/27/2016	162.10	3757.62	-0.30

All Historic Measurements

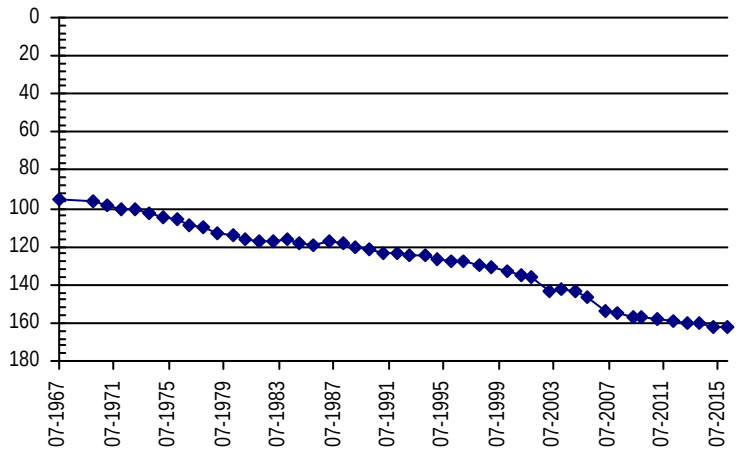

Well Name: **ORTNER, T.** *Owner:* ORTNER TIMOTHY E & MARIANE V

Permit #: 19950 - FP - *Location #:* SB00504323B *USGS Site ID:*

Division: 1 *Water District:* 65 *County:* YUMA

Location:	Q160	Q40	Q10	Section	Twnshp		Range		PM	Distance from section lines:	
	NW			23	5	N	43	W	S	*From N/S line:*	*From E/W line:*

UTM Coordinates (NAD83): *Northing (UTM y)* 4475263.6 *Easting (UTM x):* 744215.8 *Spotted from quarters*

Latitude/Longitude (decimal degrees): 40.392191 -102.122646

Surface Elevation (ft): 3628 *Top Perforated Interval (ft):* 180 *Base of grout (ft):*

Well depth (ft): 340 *Bottom Perforated Interval (ft):* 340

Aquifer(s): OGALLALA

Water Level Change

1 year: -0.50

5 year:

10 year: -14.70

Measurements from last 10 years

Date	Depth to WL (ft)	Elev of WL (ft)	Change (ft)
1/11/2006	74.20	3553.80	-3.00
4/4/2007	79.50	3548.50	-5.30
2/11/2008	80.50	3547.50	-1.00
1/1/2009			
2/10/2010	81.20	3546.80	
1/1/2011			
3/1/2012	83.40	3544.60	
3/1/2013	86.60	3541.40	-3.20
2/21/2014	87.60	3540.40	-1.00
2/11/2015	88.40	3539.60	-0.80
2/26/2016	88.90	3539.10	-0.50

All Historic Measurements

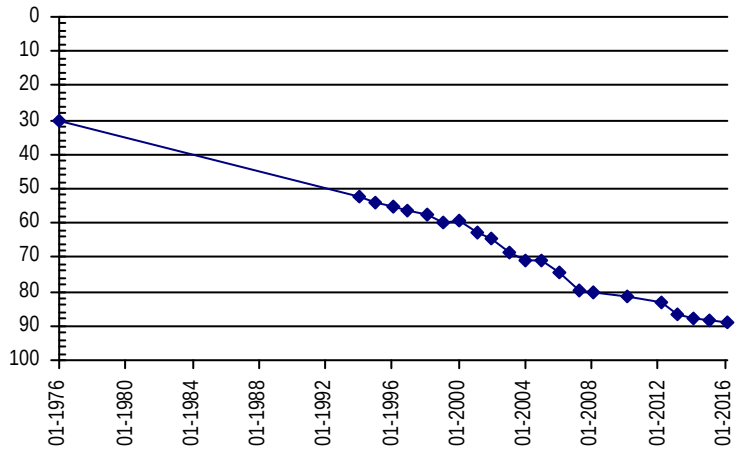

Well Name: **ORTNER-STATE** *Owner:* CO BOARD OF LAND COMMISSIONERS

Permit #: 13884 - FP - *Location #:* SB00504436B *USGS Site ID:*

Division: 1 *Water District:* 65 *County:* YUMA

Location:	Q160	Q40	Q10	Section	Twnshp		Range		PM	Distance from section lines:	
	NW			36	5	N	44	W	S	*From N/S line:*	*From E/W line:*

UTM Coordinates (NAD83): *Northing (UTM y)* 4471453.0 *Easting (UTM x):* 736271.0 *Digitized*

Latitude/Longitude (decimal degrees): 40.360191 -102.217557

Surface Elevation (ft): 3715 *Top Perforated Interval (ft):* 190 *Base of grout (ft):*

Well depth (ft): 290 *Bottom Perforated Interval (ft):* 290

Aquifer(s): OGALLALA

Water Level Change

1 year: -0.40

5 year: -3.30

10 year: -8.70

Measurements from last 10 years

Date	Depth to WL (ft)	Elev of WL (ft)	Change (ft)
1/18/2006	117.10	3597.90	-0.60
4/4/2007	119.10	3595.90	-2.00
2/12/2008	121.10	3593.90	-2.00
1/1/2009			
2/10/2010	122.80	3592.20	
2/14/2011	122.50	3592.50	0.30
3/2/2012	123.00	3592.00	-0.50
3/1/2013	123.50	3591.50	-0.50
2/21/2014	124.20	3590.80	-0.70
2/11/2015	125.40	3589.60	-1.20
2/26/2016	125.80	3589.20	-0.40

All Historic Measurements

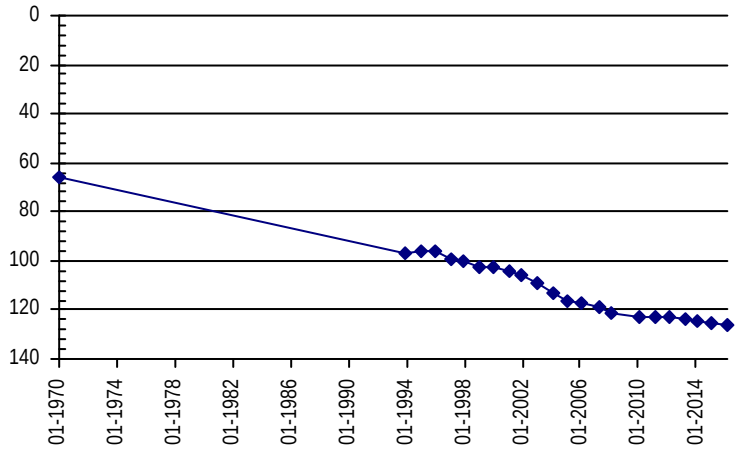

Well Name: **ROTH** *Owner:* FRASIER MELVIN
Permit #: 12605 - F - *Location #:* SB00304513BAC *USGS Site ID:* 401400102212000

Division: 1 *Water District:* 65 *County:* YUMA

Location:	Q160	Q40	Q10	Section	Twnshp		Range		PM	Distance from section lines:	
	NW	NE	SW	13	3	N	45	W	S	*From N/S line:*	*From E/W line:*

UTM Coordinates (NAD83): *Northing (UTM y)* 4456827.5 *Easting (UTM x):* 725102.7 *User supplied*
Latitude/Longitude (decimal degrees): 40.231655 -102.354087

Surface Elevation (ft): 3800.64 *Top Perforated Interval (ft):* 130 *Base of grout (ft):*
Well depth (ft): 354 *Bottom Perforated Interval (ft):* 354
Aquifer(s): OGALLALA

Water Level Change
1 year: -1.70
5 year: -4.70
10 year: -8.70

Measurements from last 10 years

Date	Depth to WL (ft)	Elev of WL (ft)	Change (ft)
2/13/2006	110.00	3690.64	-1.40
4/5/2007	111.70	3688.94	-1.70
2/12/2008	112.30	3688.34	-0.60
1/1/2009			
12/27/2009	113.30	3687.34	
2/15/2011	114.00	3686.64	-0.70
3/2/2012	114.50	3686.14	-0.50
3/2/2013	115.60	3685.04	-1.10
2/25/2014	116.40	3684.24	-0.80
2/3/2015	117.00	3683.64	-0.60
2/27/2016	118.70	3681.94	-1.70

All Historic Measurements

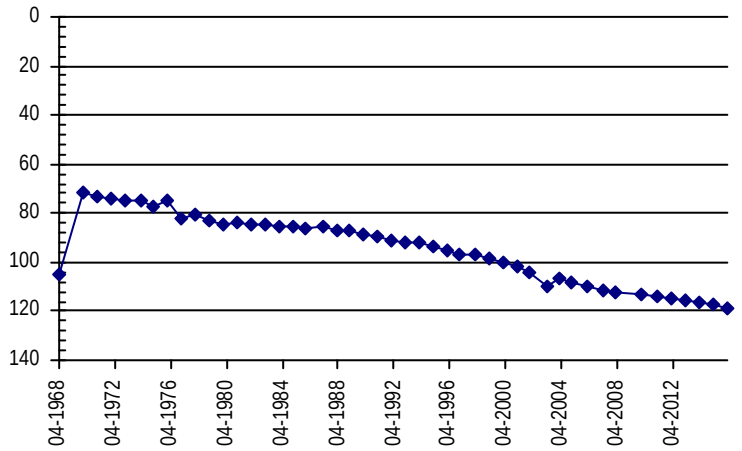

Well Name: **SANDHILLS GW MGMT DISTRICT** *Owner:* SAND HILLS GROUNDWATER MGMT DIST
Permit #: 271650 - - *Location #:* SB00404204BC *USGS Site ID:*

Division: 1 *Water District:* 65 *County:* YUMA

Location:	Q160	Q40	Q10	Section	Twnshp		Range		PM	Distance from section lines:	
	NW	SW		4	4	N	42	W	S	*From N/S line:* 2250 N	*From E/W line:* 40 W

UTM Coordinates (NAD83): *Northing (UTM y)* 4470278.5 *Easting (UTM x):* 748357.7 *Spotted from section lines*
Latitude/Longitude (decimal degrees): 40.346113 -102.075847

Surface Elevation (ft): 3602 *Top Perforated Interval (ft):* 210 *Base of grout (ft):*
Well depth (ft): 360 *Bottom Perforated Interval (ft):* 350
Aquifer(s): OGALLALA

Water Level Change
1 year: 0.40
5 year: -3.90
10 year:

Measurements from last 10 years

Date	Depth to WL (ft)	Elev of WL (ft)	Change (ft)
4/4/2007	83.50	3518.50	
2/11/2008	84.60	3517.40	-1.10
4/10/2009	85.30	3516.70	-0.70
12/30/2009	86.00	3516.00	-0.70
1/21/2011	86.30	3515.70	-0.30
3/1/2012	87.20	3514.80	-0.90
3/4/2013	90.00	3512.00	-2.80
2/21/2014	90.70	3511.30	-0.70
2/11/2015	90.60	3511.40	0.10
2/29/2016	90.20	3511.80	0.40

All Historic Measurements

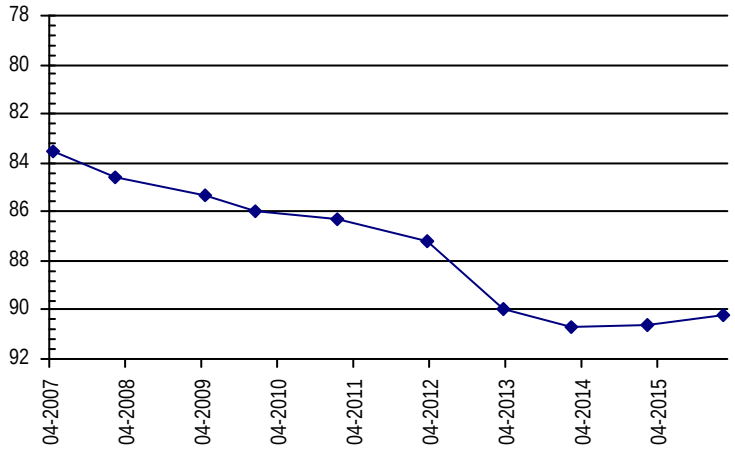

Well Name: **SPRAGUE, LEO** *Owner:* SPRAGUE FARMS
Permit #: 13214 - F - *Location #:* SB00404217DAC *USGS Site ID:* 401840102050000

Division: 1 *Water District:* 65 *County:* YUMA

Location:	Q160	Q40	Q10	Section	Twnshp		Range		PM	Distance from section lines:	
	SE	NE	SW	17	4	N	42	W	S	*From N/S line:*	*From E/W line:*

UTM Coordinates (NAD83): *Northing (UTM y)* 4466440.4 *Easting (UTM x):* 748091.6 *User supplied*
Latitude/Longitude (decimal degrees): 40.311659 -102.080466

Surface Elevation (ft): 3601.52 *Top Perforated Interval (ft):* 145 *Base of grout (ft):*
Well depth (ft): 385 *Bottom Perforated Interval (ft):* 385
Aquifer(s): OGALLALA

Water Level Change
1 year: -0.60
5 year: -5.20
10 year: -12.20

Measurements from last 10 years

Date	Depth to WL (ft)	Elev of WL (ft)	Change (ft)
2/1/2006	69.40	3532.12	-0.30
4/4/2007	71.50	3530.02	-2.10
2/11/2008	72.40	3529.12	-0.90
1/1/2009			
12/30/2009	75.70	3525.82	
1/21/2011	76.40	3525.12	-0.70
3/1/2012	77.00	3524.52	-0.60
3/1/2013	79.00	3522.52	-2.00
2/21/2014	79.60	3521.92	-0.60
2/11/2015	81.00	3520.52	-1.40
2/25/2016	81.60	3519.92	-0.60

All Historic Measurements

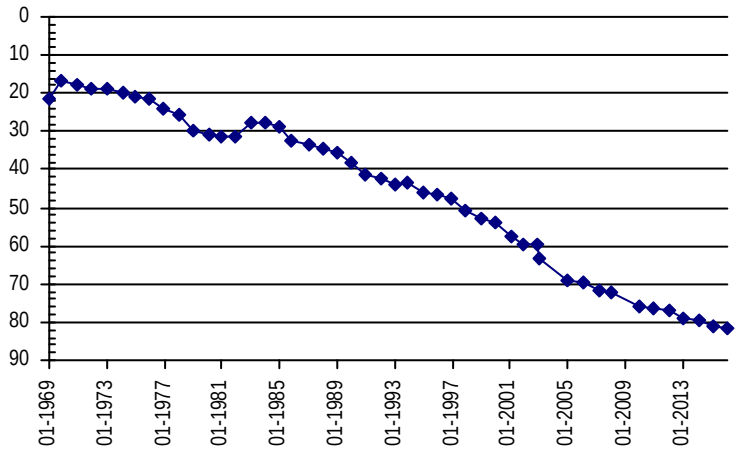

Well Name: **TATE** *Owner:* KRAMER MARIE L
Permit #: 14114 - FP - *Location #:* SB00404318CAD *USGS Site ID:* 401845102131000

Division: 1 *Water District:* 65 *County:* YUMA

Location:	Q160	Q40	Q10	Section	Twnshp		Range		PM	Distance from section lines:	
	SW	NE	SE	18	4	N	43	W	S	*From N/S line:*	*From E/W line:*

UTM Coordinates (NAD83): *Northing (UTM y)* 4466151.0 *Easting (UTM x):* 736237.2 *User supplied*
Latitude/Longitude (decimal degrees): 40.312490 -102.219915

Surface Elevation (ft): 3711.59 *Top Perforated Interval (ft):* 265 *Base of grout (ft):*
Well depth (ft): 345 *Bottom Perforated Interval (ft):* 345
Aquifer(s): OGALLALA

Water Level Change
1 year: -0.30
5 year: -3.40
10 year: -6.70

Measurements from last 10 years

Date	Depth to WL (ft)	Elev of WL (ft)	Change (ft)
2/1/2006	98.20	3613.39	-2.20
4/4/2007	100.30	3611.29	-2.10
2/11/2008	100.90	3610.69	-0.60
1/1/2009			
12/30/2009	101.70	3609.89	
1/21/2011	101.50	3610.09	0.20
3/1/2012	102.80	3608.79	-1.30
2/25/2013	103.00	3608.59	-0.20
2/21/2014	103.40	3608.19	-0.40
2/11/2015	104.60	3606.99	-1.20
2/29/2016	104.90	3606.69	-0.30

All Historic Measurements

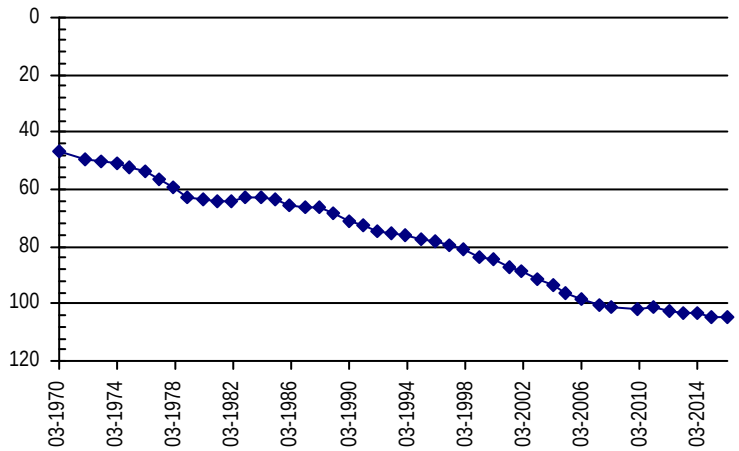

Well Name: **THOMPSON, G.L.** *Owner:* THOMPSON G L & M

Permit #: 10451 - FP - *Location #:* SB00504229CAA *USGS Site ID:* 402220102035000

Division: 1 *Water District:* 65 *County:* YUMA

Location:	Q160	Q40	Q10	Section	Twnshp		Range		PM	Distance from section lines:		
	SW	NE	NE	29	5	N	42	W	S	*From N/S line:* 1310 S	*From E/W line:* 1310 W	

UTM Coordinates (NAD83): *Northing (UTM y)* 4473208.7 *Easting (UTM x):* 749237.8 *User supplied*

Latitude/Longitude (decimal degrees): 40.372215 -102.064353

Surface Elevation (ft): 3598.48 *Top Perforated Interval (ft):* 200 *Base of grout (ft):*

Well depth (ft): 340 *Bottom Perforated Interval (ft):* 340

Aquifer(s): OGALLALA

Water Level Change

1 year: 60.50

5 year: 54.90

10 year: 49.10

Measurements from last 10 years

Date	Depth to WL (ft)	Elev of WL (ft)	Change (ft)
2/1/2006	72.80	3525.68	-1.50
4/4/2007	75.10	3523.38	-2.30
2/11/2008	75.50	3522.98	-0.40
1/1/2009			
2/10/2010	77.80	3520.68	
1/21/2011	78.60	3519.88	-0.80
3/1/2012	79.70	3518.78	-1.10
3/1/2013	81.80	3516.68	-2.10
2/21/2014	83.40	3515.08	-1.60
2/11/2015	84.20	3514.28	-0.80
2/26/2016	23.70	3574.78	60.50

All Historic Measurements

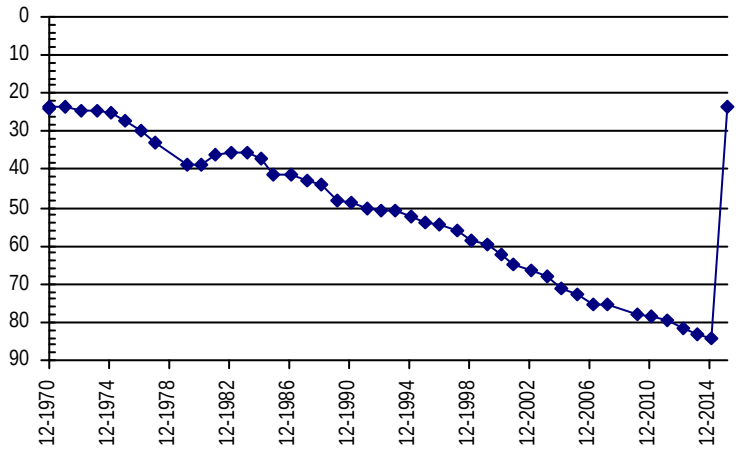

Well Name: **U.S. GOVERNMENT** *Owner:*

Permit #: - - *Location #:* SB00404417DDA1 *USGS Site ID:* 401834102180701

Division: 1 *Water District:* 65 *County:* YUMA

Location:	Q160	Q40	Q10	Section	Twnshp		Range		PM	Distance from section lines:	
	SE	SE	NE	17	4	N	44	W	S	*From N/S line:*	*From E/W line:*

UTM Coordinates (NAD83): *Northing (UTM y)* 4465594.7 *Easting (UTM x):* 729236.1 *User supplied*

Latitude/Longitude (decimal degrees): 40.309434 -102.302417

Surface Elevation (ft): 3748.62 *Top Perforated Interval (ft):* *Base of grout (ft):*

Well depth (ft): 100 *Bottom Perforated Interval (ft):*

Aquifer(s):

Water Level Change

1 year:

5 year:

10 year:

Measurements from last 10 years

Date	Depth to WL (ft)	Elev of WL (ft)	Change (ft)
2/1/2006			
4/4/2007			

All Historic Measurements

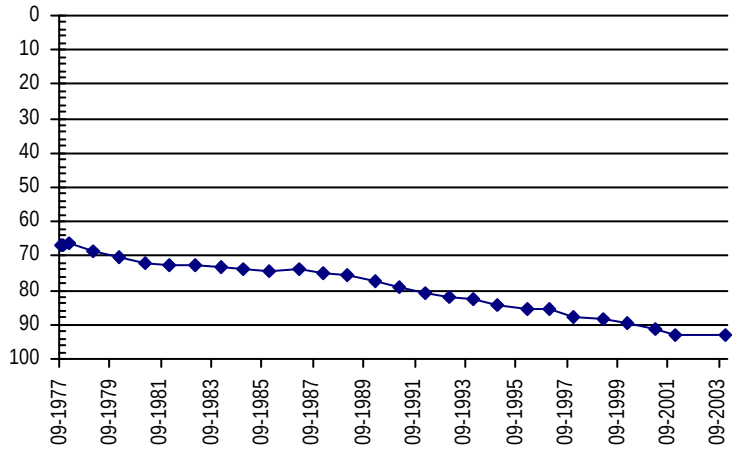

Well Name: **U.S. GOVERNMENT** *Owner:*
Permit #: - - *Location #:* SB00304318AAC1 *USGS Site ID:* 401356102124401

Division: 1 *Water District:* 65 *County:* YUMA

Location:	Q160	Q40	Q10	Section	Twnshp		Range		PM	Distance from section lines:	
	NE	NE	SW	18	3	N	43	W	S	*From N/S line:*	*From E/W line:*

UTM Coordinates (NAD83): *Northing (UTM y)* 4457258.0 *Easting (UTM x):* 737131.4 *User supplied*
Latitude/Longitude (decimal degrees): 40.232212 -102.212694

Surface Elevation (ft): 3705.58 *Top Perforated Interval (ft):* *Base of grout (ft):*
Well depth (ft): 87 *Bottom Perforated Interval (ft):*
Aquifer(s):

Water Level Change
1 year:
5 year:
10 year:

Measurements from last 10 years

Date	Depth to WL (ft)	Elev of WL (ft)	Change (ft)
4/6/2007			

All Historic Measurements

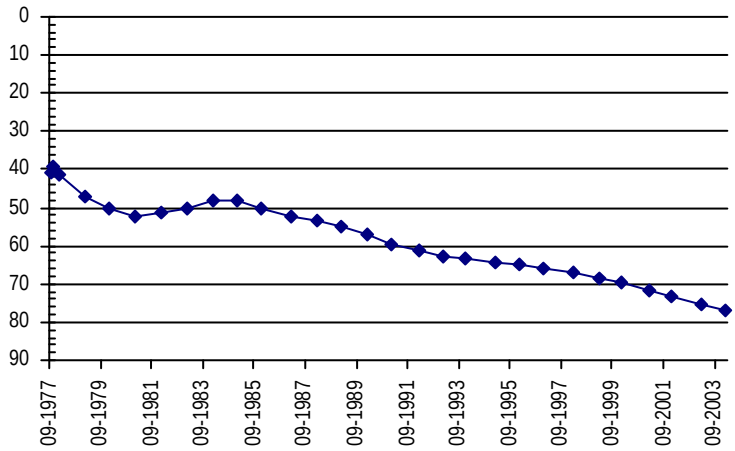

Well Name: **U.S. GOVERNMENT** *Owner:*
Permit #: - - *Location #:* SB00304231BDD *USGS Site ID:* 401105102061101

Division: 1 *Water District:* 65 *County:* YUMA

Location:	Q160	Q40	Q10	Section	Twnshp		Range		PM	Distance from section lines:	
	NW	SE	SE	31	3	N	42	W	S	*From N/S line:*	*From E/W line:*

UTM Coordinates (NAD83): *Northing (UTM y)* 4452249.4 *Easting (UTM x):* 746522.8 *User supplied*
Latitude/Longitude (decimal degrees): 40.184435 -102.104356

Surface Elevation (ft): 3615.36 *Top Perforated Interval (ft):* *Base of grout (ft):*
Well depth (ft): 91 *Bottom Perforated Interval (ft):*
Aquifer(s):

Water Level Change
1 year: 0.10
5 year: -1.30
10 year: -5.00

Measurements from last 10 years

Date	Depth to WL (ft)	Elev of WL (ft)	Change (ft)
2/13/2006	77.90	3537.46	-1.60
4/6/2007	79.30	3536.06	-1.40
2/11/2008	80.80	3534.56	-1.50
4/12/2009	81.80	3533.56	-1.00
12/27/2009	82.30	3533.06	-0.50
2/9/2011	81.60	3533.76	0.70
3/1/2012	82.20	3533.16	-0.60
3/1/2013	84.80	3530.56	-2.60
2/25/2014	83.20	3532.16	1.60
2/11/2015	83.00	3532.36	0.20
2/25/2016	82.90	3532.46	0.10

All Historic Measurements

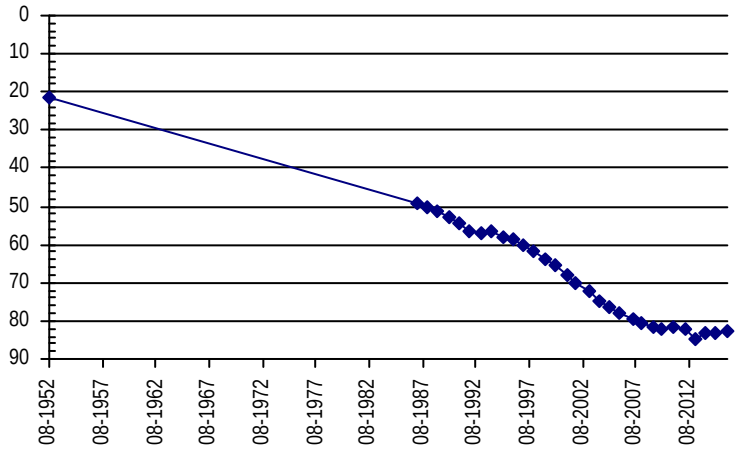

Well Name: **U.S. GOVERNMENT** *Owner:*
Permit #: - - *Location #:* SB00504428BBA1 *USGS Site ID:* 402252102163601

Division: 1 *Water District:* 65 *County:* YUMA

Location:	Q160	Q40	Q10	Section	Twnshp		Range		PM	Distance from section lines:	
	NW	NW	NE	28	5	N	44	W	S	*From N/S line:*	*From E/W line:*

UTM Coordinates (NAD83): *Northing (UTM y)* 4473616.9 *Easting (UTM x):* 731139.6 *User supplied*
Latitude/Longitude (decimal degrees): 40.381102 -102.277137

Surface Elevation (ft): 3736.61 *Top Perforated Interval (ft):* *Base of grout (ft):*
Well depth (ft): 127 *Bottom Perforated Interval (ft):*
Aquifer(s):

Water Level Change
1 year:
5 year:
10 year:

Measurements from last 10 years

Date	Depth to WL (ft)	Elev of WL (ft)	Change (ft)
2/1/2006			

All Historic Measurements

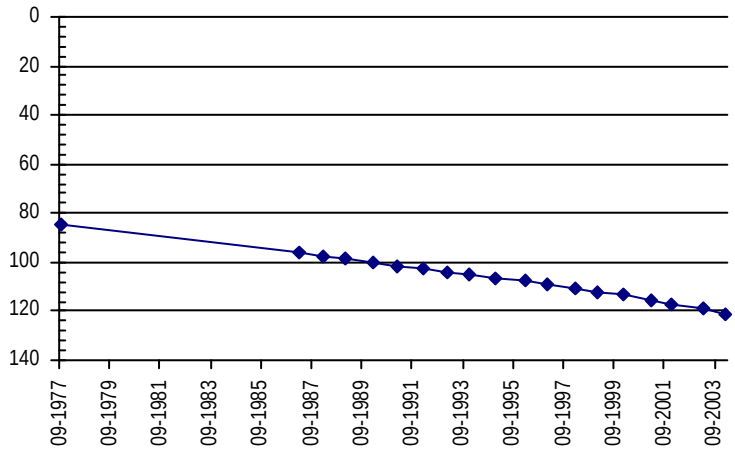

Well Name: **UNKNOWN-REPLACES BLEDSOE** *Owner:*
Permit #: - - *Location #:* SB00304426CA *USGS Site ID:*

Division: 1 *Water District:* 65 *County:* YUMA

Location:	Q160	Q40	Q10	Section	Twnshp		Range		PM	Distance from section lines:	
	SW	NE		26	3	N	44	W	S	*From N/S line:*	*From E/W line:*

UTM Coordinates (NAD83): *Northing (UTM y)* 4453173.0 *Easting (UTM x):* 733393.8 *Spotted from quarters*
Latitude/Longitude (decimal degrees): 40.196500 -102.258062

Surface Elevation (ft): 3740 *Top Perforated Interval (ft):* *Base of grout (ft):*
Well depth (ft): *Bottom Perforated Interval (ft):*
Aquifer(s):

Water Level Change
1 year: -0.90
5 year: -7.60
10 year:

Measurements from last 10 years

Date	Depth to WL (ft)	Elev of WL (ft)	Change (ft)
4/15/2009	83.00	3657.00	
12/27/2009	84.20	3655.80	-1.20
2/9/2011	84.70	3655.30	-0.50
3/1/2012	85.00	3655.00	-0.30
3/2/2013	89.00	3651.00	-4.00
2/25/2014	89.60	3650.40	-0.60
2/11/2015	91.40	3648.60	-1.80
2/27/2016	92.30	3647.70	-0.90

All Historic Measurements

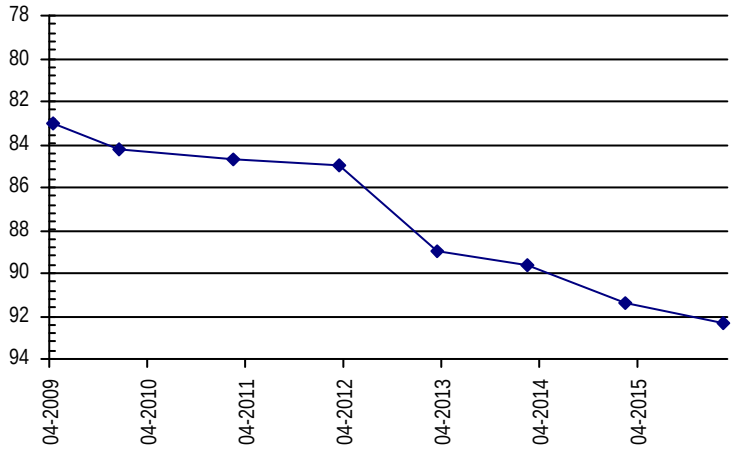

Well Name: **WAGNER** *Owner:* FIDDLER PEAK RANCH LLLP
Permit #: 21105 - F - *Location #:* SB00504503B *USGS Site ID:*

Division: 1 *Water District:* 65 *County:* YUMA
Location: Q160 Q40 Q10 Section Twnshp Range PM Distance from section lines:
NW 3 5 N 45 W S *From N/S line:* *From E/W line:*
UTM Coordinates (NAD83): *Northing (UTM y)* 4479447.0 *Easting (UTM x):* 722796.6 *Spotted from quarters*
Latitude/Longitude (decimal degrees): 40.435843 -102.373280

Surface Elevation (ft): 3796 *Top Perforated Interval (ft):* 155 *Base of grout (ft):*
Well depth (ft): 275 *Bottom Perforated Interval (ft):* 275
Aquifer(s): OGALLALA

Water Level Change
1 year: -0.90
5 year: -4.30
10 year: -7.80

Measurements from last 10 years

Date	Depth to WL (ft)	Elev of WL (ft)	Change (ft)
1/18/2006	172.10	3623.90	-0.50
3/16/2007	172.90	3623.10	-0.80
2/12/2008	174.00	3622.00	-1.10
4/15/2009	175.30	3620.70	-1.30
2/10/2010	175.00	3621.00	0.30
2/15/2011	175.60	3620.40	-0.60
3/2/2012	176.00	3620.00	-0.40
3/2/2013	177.50	3618.50	-1.50
2/21/2014	178.60	3617.40	-1.10
2/3/2015	179.00	3617.00	-0.40
2/27/2016	179.90	3616.10	-0.90

All Historic Measurements

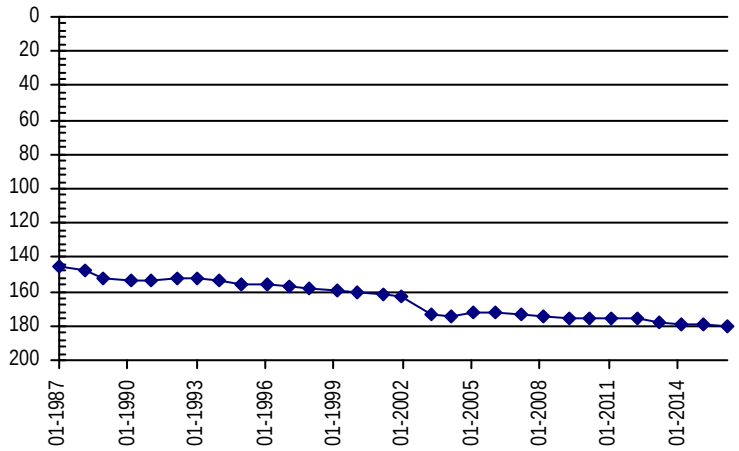

Well Name: **WARD, A. & SON** *Owner:* WARD ALFRED & SON
Permit #: 10603 - F - *Location #:* SB00304617CBD *USGS Site ID:* 401330102324000

Division: 1 *Water District:* 65 *County:* YUMA
Location: Q160 Q40 Q10 Section Twnshp Range PM Distance from section lines:
SW NW SE 17 3 N 46 W S *From N/S line:* *From E/W line:*
UTM Coordinates (NAD83): *Northing (UTM y)* 4455565.0 *Easting (UTM x):* 709123.9 *User supplied*
Latitude/Longitude (decimal degrees): 40.224431 -102.542147

Surface Elevation (ft): 3935.73 *Top Perforated Interval (ft):* 120 *Base of grout (ft):*
Well depth (ft): 372 *Bottom Perforated Interval (ft):* 372
Aquifer(s): OGALLALA

Water Level Change
1 year: -0.60
5 year: -2.00
10 year: -6.60

Measurements from last 10 years

Date	Depth to WL (ft)	Elev of WL (ft)	Change (ft)
4/5/2007	156.40	3779.33	-1.60
2/12/2008	158.60	3777.13	-2.20
4/12/2009	159.80	3775.93	-1.20
12/27/2009	159.70	3776.03	0.10
2/15/2011	159.40	3776.33	0.30
3/2/2012	159.70	3776.03	-0.30
3/2/2013	161.00	3774.73	-1.30
2/25/2014	161.00	3774.73	0.00
2/3/2015	160.80	3774.93	0.20
2/27/2016	161.40	3774.33	-0.60

All Historic Measurements

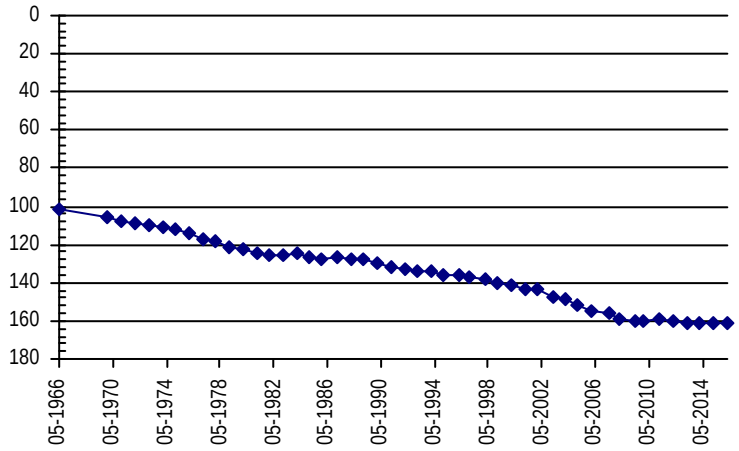

Well Name: **WILEY, W.** *Owner:* CURE LAND LLC

Permit #: 4319 - FPR - *Location #:* SB00304229BAB *USGS Site ID:* 401220102051000

Division: 1 *Water District:* 65 *County:* YUMA

Location:	Q160	Q40	Q10	Section	Twnshp		Range		PM	Distance from section lines:	
	NW	NE	NW	29	3	N	42	W	S	*From N/S line:*	*From E/W line:*

UTM Coordinates (NAD83): *Northing (UTM y)* 4454482.4 *Easting (UTM x):* 747775.5 *User supplied*

Latitude/Longitude (decimal degrees): 40.204158 -102.088800

Surface Elevation (ft): 3598.55 *Top Perforated Interval (ft):* 120 *Base of grout (ft):*

Well depth (ft): 75 *Bottom Perforated Interval (ft):* 240

Aquifer(s): OGALLALA

Water Level Change

1 year: -0.80

5 year: -4.10

10 year: -6.20

Measurements from last 10 years

Date	Depth to WL (ft)	Elev of WL (ft)	Change (ft)
2/13/2006	62.50	3536.05	-1.90
4/6/2007	64.10	3534.45	-1.60
2/11/2008	64.80	3533.75	-0.70
4/12/2009	64.20	3534.35	0.60
12/27/2009	64.40	3534.15	-0.20
2/9/2011	64.60	3533.95	-0.20
3/1/2012	64.40	3534.15	0.20
3/1/2013	67.40	3531.15	-3.00
2/25/2014	68.20	3530.35	-0.80
2/11/2015	67.90	3530.65	0.30
2/25/2016	68.70	3529.85	-0.80

All Historic Measurements

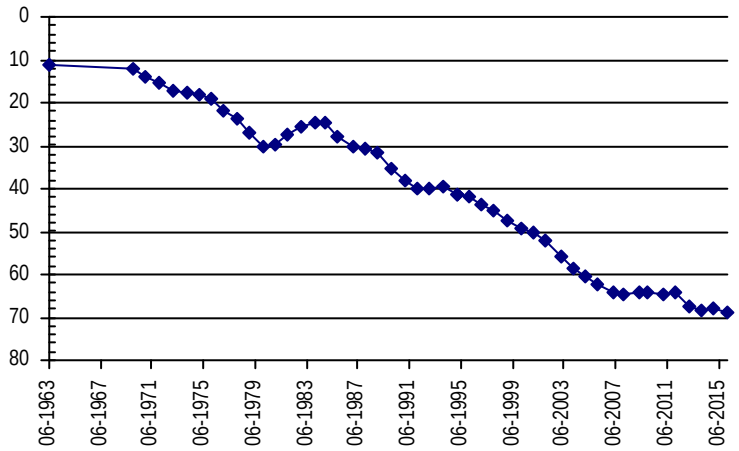

Well Name: **WISDOM.** *Owner:* LENZ MARGARET E

Permit #: 5492 - F - *Location #:* SB00404315CCB *USGS Site ID:* 401840102100000

Division: 1 *Water District:* 65 *County:* YUMA

Location:	Q160	Q40	Q10	Section	Twnshp		Range		PM	Distance from section lines:	
	SW	SW	NW	15	4	N	43	W	S	*From N/S line:*	*From E/W line:*

UTM Coordinates (NAD83): *Northing (UTM y)* 4465916.5 *Easting (UTM x):* 740522.1 *User supplied*

Latitude/Longitude (decimal degrees): 40.309158 -102.169636

Surface Elevation (ft): 3656.56 *Top Perforated Interval (ft):* 150 *Base of grout (ft):*

Well depth (ft): 204 *Bottom Perforated Interval (ft):* 204

Aquifer(s): OGALLALA

Water Level Change

1 year: 0.40

5 year: -3.40

10 year: -10.10

Measurements from last 10 years

Date	Depth to WL (ft)	Elev of WL (ft)	Change (ft)
2/1/2006	80.10	3576.46	0.20
4/4/2007	83.60	3572.96	-3.50
2/11/2008	84.30	3572.26	-0.70
4/17/2009	86.20	3570.36	-1.90
12/30/2009	86.80	3569.76	-0.60
1/21/2011	86.80	3569.76	0.00
3/1/2012	82.50	3574.06	4.30
2/25/2013	90.50	3566.06	-8.00
2/21/2014	88.80	3567.76	1.70
2/11/2015	90.60	3565.96	-1.80
2/29/2016	90.20	3566.36	0.40

All Historic Measurements

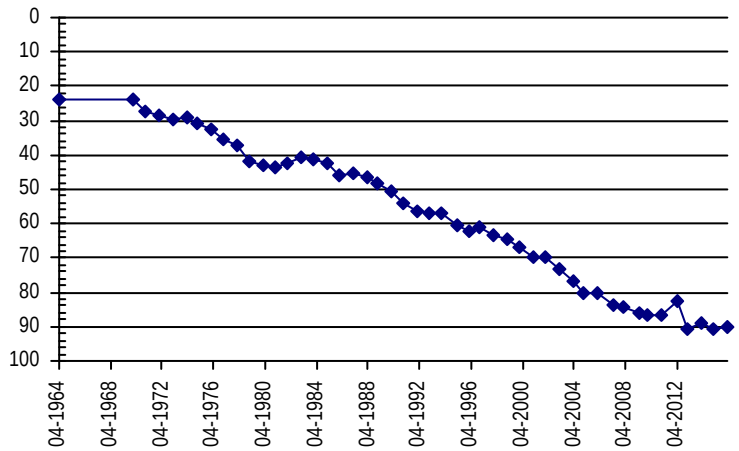

NORTHERN HIGH PLAINS
DISTRICT: SAND HILLS

Well Name: **YOUNG** *Owner:* HOTALING BERDINA L & YOUNG KATHY

Permit #: 11850 - F - *Location #:* SB00504207AAC *USGS Site ID:* 402510102043000

Division: 1 *Water District:* 65 *County:* YUMA

Location:	Q160	Q40	Q10	Section	Twnshp		Range		PM	Distance from section lines:	
	NE	NE	SW	7	5	N	42	W	S	*From N/S line:*	*From E/W line:*

UTM Coordinates (NAD83): *Northing (UTM y)* 4478666.1 *Easting (UTM x):* 748089.0 *User supplied*

Latitude/Longitude (decimal degrees): 40.421660 -102.075742

Surface Elevation (ft): 3576.5 *Top Perforated Interval (ft):* 225 *Base of grout (ft):*

Well depth (ft): 330 *Bottom Perforated Interval (ft):* 325

Aquifer(s): OGALLALA

Water Level Change

1 year:	-2.30
5 year:	-4.90
10 year:	-8.20

Measurements from last 10 years

Date	Depth to WL (ft)	Elev of WL (ft)	Change (ft)
1/11/2006	68.40	3508.10	-1.80
4/4/2007	69.30	3507.20	-0.90
2/11/2008	70.40	3506.10	-1.10
1/1/2009			
2/10/2010	70.90	3505.60	
1/21/2011	71.70	3504.80	-0.80
3/1/2012	73.00	3503.50	-1.30
3/1/2013	73.40	3503.10	-0.40
2/21/2014	75.00	3501.50	-1.60
2/11/2015	74.30	3502.20	0.70
2/26/2016	76.60	3499.90	-2.30

All Historic Measurements

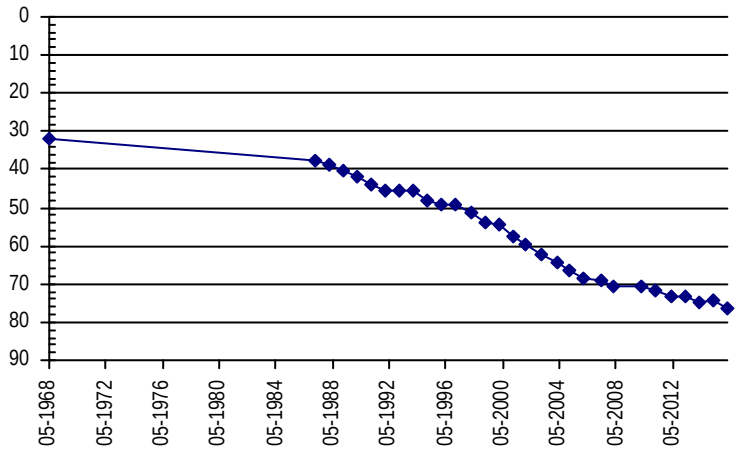

THIS PAGE INTENTIONALLY BLANK

Central Yuma
Ground Water Management District

Northern High Plains
Designated Ground Water Basin

THIS PAGE INTENTIONALLY BLANK

NORTHERN HIGH PLAINS
DISTRICT: CENTRAL YUMA

Well Name: **ALBERT RICHERS TRUST** *Owner:* RICHERS ALBERT H

Permit #: 6724 - FP - *Location #:* SC00204503ACA *USGS Site ID:* 395455102234800

Division: 1 *Water District:* 65 *County:* YUMA

Location:	Q160	Q40	Q10	Section	Twnshp		Range		PM	Distance from section lines:	
	NE	SW	NE	3	2	S	45	W	S	*From N/S line:*	*From E/W line:*

UTM Coordinates (NAD83): *Northing (UTM y)* 4421596.5 *Easting (UTM x):* 722467.0 *User supplied*

Latitude/Longitude (decimal degrees): 39.915268 -102.397144

Surface Elevation (ft): 3922.7 *Top Perforated Interval (ft):* 83 *Base of grout (ft):*

Well depth (ft): 146 *Bottom Perforated Interval (ft):* 145

Aquifer(s): OGALLALA

Water Level Change

1 year:	-1.20
5 year:	-4.60
10 year:	2.00

Measurements from last 10 years

Date	Depth to WL (ft)	Elev of WL (ft)	Change (ft)
4/11/2007			
2/14/2008	88.50	3834.20	
1/1/2009			
1/12/2010	80.30	3842.40	
2/16/2011	81.60	3841.10	-1.30
2/24/2012	82.00	3840.70	-0.40
2/26/2013	83.30	3839.40	-1.30
2/21/2014	84.00	3838.70	-0.70
2/5/2015	85.00	3837.70	-1.00
3/8/2016	86.20	3836.50	-1.20

All Historic Measurements

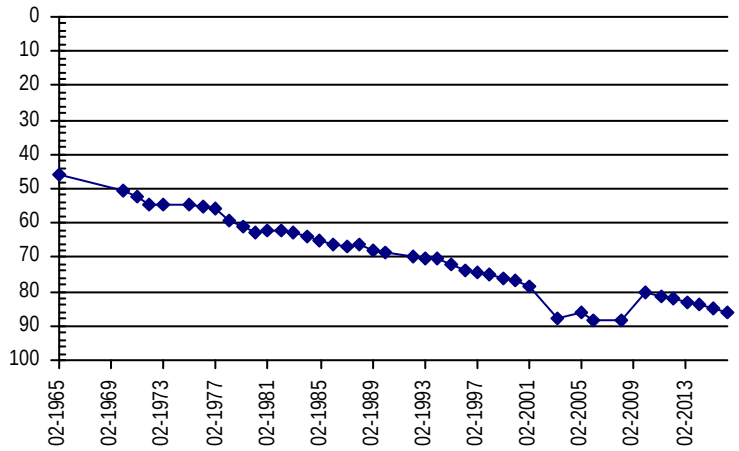

Well Name: **ALLIANCE FARMS** *Owner:* MURPHY BROWN OF YUMA

Permit #: 12779 - FP - *Location #:* SC00104706CCA *USGS Site ID:* 395930102412000

Division: 1 *Water District:* 65 *County:* YUMA

Location:	Q160	Q40	Q10	Section	Twnshp		Range		PM	Distance from section lines:	
	SW	SW	NE	6	1	S	47	W	S	*From N/S line:*	*From E/W line:*

UTM Coordinates (NAD83): *Northing (UTM y)* 4429518.9 *Easting (UTM x):* 697549.1 *User supplied*

Latitude/Longitude (decimal degrees): 39.992766 -102.686042

Surface Elevation (ft): 4169.79 *Top Perforated Interval (ft):* 145 *Base of grout (ft):*

Well depth (ft): 185 *Bottom Perforated Interval (ft):* 185

Aquifer(s): OGALLALA

Water Level Change

1 year:	
5 year:	
10 year:	

Measurements from last 10 years

Date	Depth to WL (ft)	Elev of WL (ft)	Change (ft)
4/13/2007	162.10	4007.69	-1.70
2/13/2008	163.00	4006.79	-0.90
4/14/2009	163.00	4006.79	0.00
2/2/2010	164.80	4004.99	-1.80
1/1/2011			

All Historic Measurements

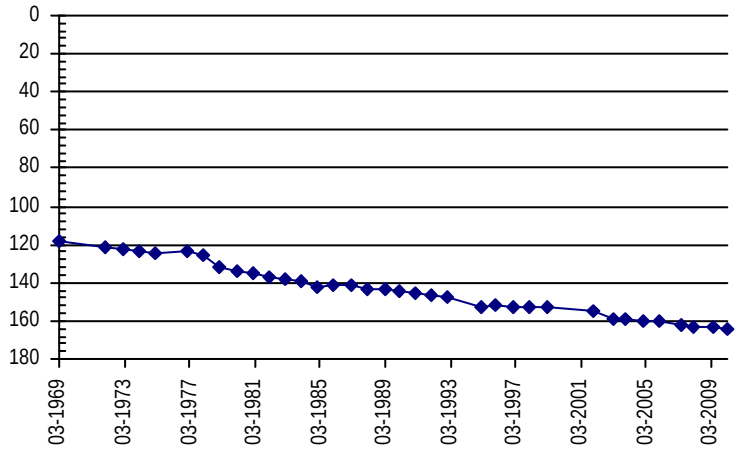

NORTHERN HIGH PLAINS
DISTRICT: CENTRAL YUMA

Well Name: **ALLISON** *Owner:* ALLISON BARRY & STEPHEN

Permit #: 9533 - FP - *Location #:* SC00104426ABB *USGS Site ID:* 395652102161200

Division: 1 *Water District:* 65 *County:* YUMA

Location:	Q160	Q40	Q10	Section	Twnshp		Range		PM	Distance from section lines:	
	NE	NW	NW	26	1	S	44	W	S	*From N/S line:*	*From E/W line:*

UTM Coordinates (NAD83): *Northing (UTM y)* 4425531.5 *Easting (UTM x):* 733303.4 *User supplied*

Latitude/Longitude (decimal degrees): 39.947768 -102.269084

Surface Elevation (ft): 3870.59 *Top Perforated Interval (ft):* 169 *Base of grout (ft):*

Well depth (ft): 409 *Bottom Perforated Interval (ft):* 409

Aquifer(s): OGALLALA

Water Level Change

1 year:	-0.50
5 year:	-1.90
10 year:	-3.10

Measurements from last 10 years

Date	Depth to WL (ft)	Elev of WL (ft)	Change (ft)
2/14/2006	179.40	3691.19	-0.20
4/11/2007	183.10	3687.49	-3.70
2/13/2008	183.30	3687.29	-0.20
4/12/2009	185.00	3685.59	-1.70
1/12/2010	181.00	3689.59	4.00
1/28/2011	180.60	3689.99	0.40
2/15/2012	181.50	3689.09	-0.90
2/19/2013	182.30	3688.29	-0.80
2/21/2014	182.90	3687.69	-0.60
2/10/2015	182.00	3688.59	0.90
3/6/2016	182.50	3688.09	-0.50

All Historic Measurements

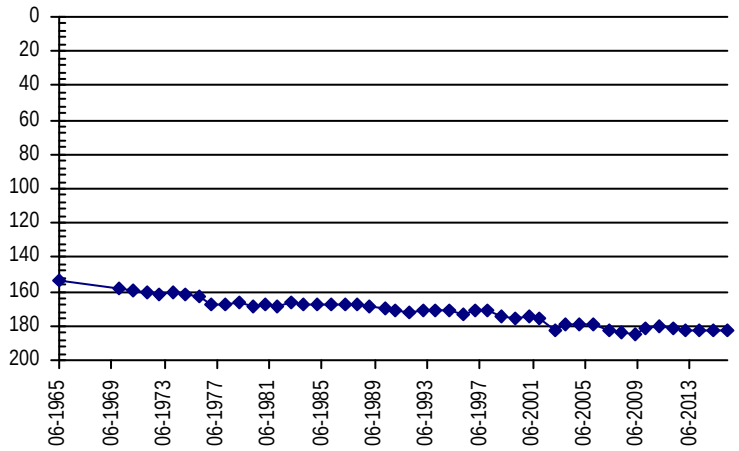

Well Name: **ANDERSON, LARRY** *Owner:* ANDERSON LARRY

Permit #: 17985 - F - *Location #:* SC00104729BCA *USGS Site ID:* 395634102395801

Division: 1 *Water District:* 65 *County:* YUMA

Location:	Q160	Q40	Q10	Section	Twnshp		Range		PM	Distance from section lines:	
	NW	SW	NE	29	1	S	47	W	S	*From N/S line:*	*From E/W line:*

UTM Coordinates (NAD83): *Northing (UTM y)* 4424011.9 *Easting (UTM x):* 699354.6 *User supplied*

Latitude/Longitude (decimal degrees): 39.942766 -102.666597

Surface Elevation (ft): 4161.81 *Top Perforated Interval (ft):* 136 *Base of grout (ft):*

Well depth (ft): 236 *Bottom Perforated Interval (ft):* 236

Aquifer(s): OGALLALA

Water Level Change

1 year:	-1.70
5 year:	-5.00
10 year:	-9.50

Measurements from last 10 years

Date	Depth to WL (ft)	Elev of WL (ft)	Change (ft)
4/13/2007	160.50	4001.31	-1.50
2/13/2008	163.10	3998.71	-2.60
4/14/2009	158.40	4003.41	4.70
2/2/2010	162.80	3999.01	-4.40
2/16/2011	163.50	3998.31	-0.70
2/15/2012	164.10	3997.71	-0.60
3/5/2013	165.80	3996.01	-1.70
2/21/2014	166.50	3995.31	-0.70
2/6/2015	166.80	3995.01	-0.30
3/7/2016	168.50	3993.31	-1.70

All Historic Measurements

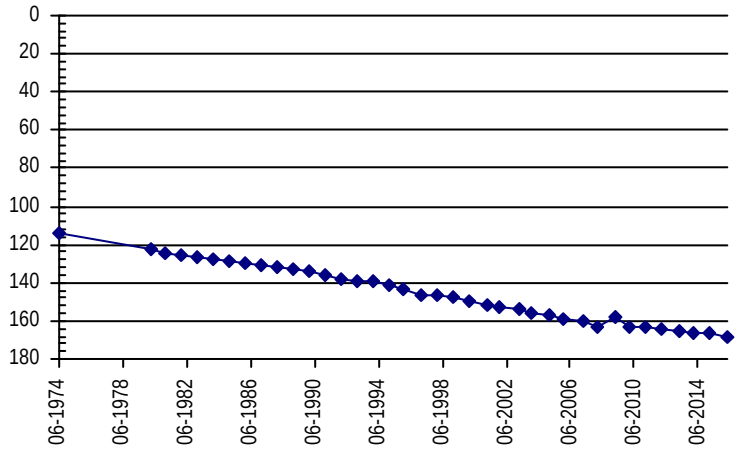

NORTHERN HIGH PLAINS
DISTRICT: CENTRAL YUMA

Well Name: **BIRDSALL YOUNG** *Owner:* BLACH PERRY J

Permit #: 14166 - F - *Location #:* SC00204808ACA *USGS Site ID:* 395358102461000

Division: 1 *Water District:* 65 *County:* YUMA

Location:	Q160	Q40	Q10	Section	Twnshp		Range		PM	Distance from section lines:	
	NE	SW	NE	8	2	S	48	W	S	*From N/S line:*	*From E/W line:*

UTM Coordinates (NAD83): *Northing (UTM y)* 4418913.0 *Easting (UTM x):* 690599.4 *User supplied*

Latitude/Longitude (decimal degrees): 39.898877 -102.770489

Surface Elevation (ft): 4270.92 *Top Perforated Interval (ft):* 196 *Base of grout (ft):*

Well depth (ft): 222 *Bottom Perforated Interval (ft):* 222

Aquifer(s): OGALLALA

Water Level Change

1 year:	-0.60
5 year:	-8.30
10 year:	-12.00

Measurements from last 10 years

Date	Depth to WL (ft)	Elev of WL (ft)	Change (ft)
4/13/2007			
2/13/2008	197.50	4073.42	
1/1/2009			
1/29/2010	196.30	4074.62	
2/16/2011	197.10	4073.82	-0.80
2/7/2012			
2/26/2013	203.80	4067.12	
2/21/2014	204.20	4066.72	-0.40
2/6/2015	204.80	4066.12	-0.60
3/11/2016	205.40	4065.52	-0.60

All Historic Measurements

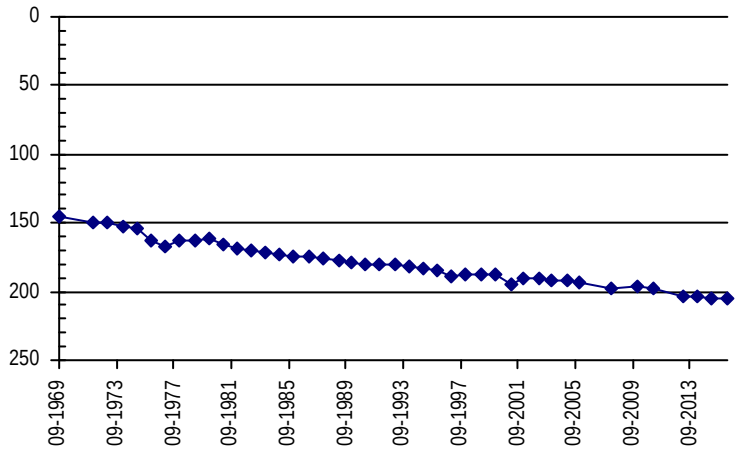

Well Name: **BLACH** *Owner:* BLACH HAROLD B

Permit #: 11971 - FP - *Location #:* SB00104605DCD *USGS Site ID:* 400432102320400

Division: 1 *Water District:* 65 *County:* YUMA

Location:	Q160	Q40	Q10	Section	Twnshp		Range		PM	Distance from section lines:	
	SE	SW	SE	5	1	N	46	W	S	*From N/S line:*	*From E/W line:*

UTM Coordinates (NAD83): *Northing (UTM y)* 4439084.8 *Easting (UTM x):* 710196.3 *User supplied*

Latitude/Longitude (decimal degrees): 40.075822 -102.534926

Surface Elevation (ft): 3958.73 *Top Perforated Interval (ft):* 151 *Base of grout (ft):*

Well depth (ft): 271 *Bottom Perforated Interval (ft):* 271

Aquifer(s): OGALLALA

Water Level Change

1 year:	-0.30
5 year:	-5.60
10 year:	

Measurements from last 10 years

Date	Depth to WL (ft)	Elev of WL (ft)	Change (ft)
2/14/2006			
4/11/2007	114.40	3844.33	
2/13/2008	116.50	3842.23	-2.10
4/14/2009	118.70	3840.03	-2.20
1/30/2010	118.90	3839.83	-0.20
2/16/2011	120.70	3838.03	-1.80
2/10/2012	120.60	3838.13	0.10
3/5/2013	123.70	3835.03	-3.10
2/20/2014	125.70	3833.03	-2.00
2/5/2015	126.00	3832.73	-0.30
3/7/2016	126.30	3832.43	-0.30

All Historic Measurements

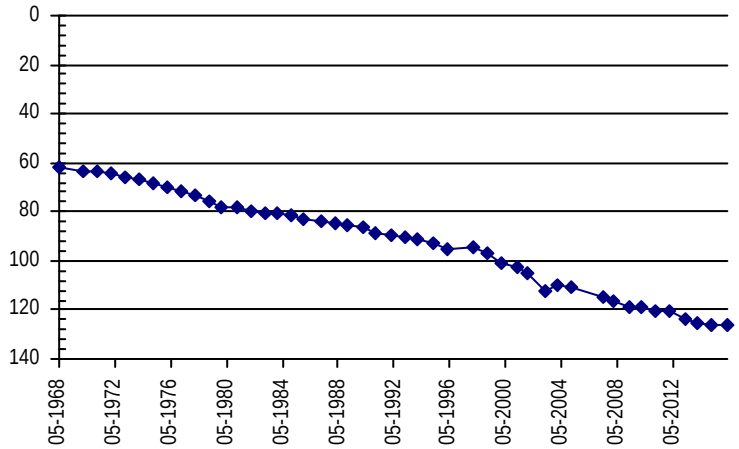

NORTHERN HIGH PLAINS
DISTRICT: CENTRAL YUMA

Well Name: **BLEDSOE CATTLE CO.** *Owner:*
Permit #: - - *Location #:* SB00204411D *USGS Site ID:*

Division: 1 *Water District:* 65 *County:* YUMA

Location:	Q160	Q40	Q10	Section	Twnshp		Range		PM	Distance from section lines:	
	SE			11	2	N	44	W	S	*From N/S line:*	*From E/W line:*

UTM Coordinates (NAD83): *Northing (UTM y)* 4448241.0 *Easting (UTM x):* 734452.0 *User supplied*
Latitude/Longitude (decimal degrees): 40.151821 -102.247439

Surface Elevation (ft): 3710 *Top Perforated Interval (ft):* *Base of grout (ft):*
Well depth (ft): 120 *Bottom Perforated Interval (ft):*
Aquifer(s):

Water Level Change
1 year: -0.50
5 year: -3.90
10 year: 5.30

Measurements from last 10 years

Date	Depth to WL (ft)	Elev of WL (ft)	Change (ft)
2/13/2006	76.00	3634.00	-0.70
4/6/2007	78.00	3632.00	-2.00
2/13/2008	78.90	3631.10	-0.90
4/10/2009	66.80	3643.20	12.10
2/9/2010	66.50	3643.50	0.30
1/26/2011	66.80	3643.20	-0.30
2/10/2012	67.40	3642.60	-0.60
2/19/2013	68.00	3642.00	-0.60
2/20/2014	69.60	3640.40	-1.60
2/12/2015	70.20	3639.80	-0.60
3/4/2016	70.70	3639.30	-0.50

All Historic Measurements

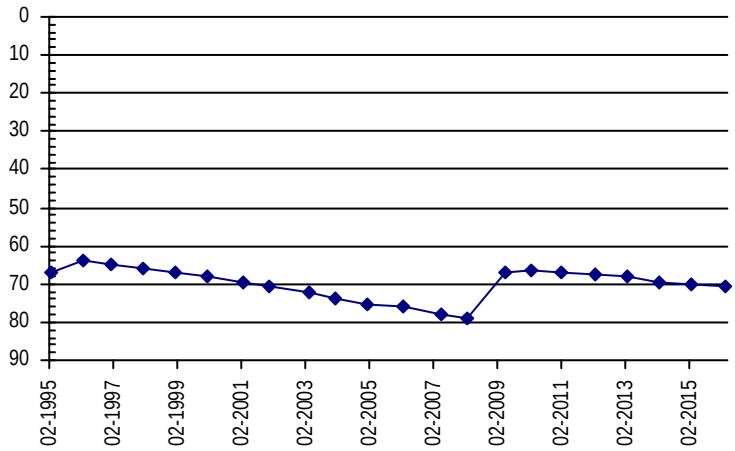

Well Name: **BOHNEN** *Owner:* BOHNEN JOE M & MARY E
Permit #: 5038 - F - *Location #:* SC00204510ABD *USGS Site ID:* 395403102234800

Division: 1 *Water District:* 65 *County:* YUMA

Location:	Q160	Q40	Q10	Section	Twnshp		Range		PM	Distance from section lines:	
	NE	NW	SE	10	2	S	45	W	S	*From N/S line:*	*From E/W line:*

UTM Coordinates (NAD83): *Northing (UTM y)* 4419992.9 *Easting (UTM x):* 722513.9 *User supplied*
Latitude/Longitude (decimal degrees): 39.900823 -102.397143

Surface Elevation (ft): 3929.71 *Top Perforated Interval (ft):* 51 *Base of grout (ft):*
Well depth (ft): 111 *Bottom Perforated Interval (ft):* 111
Aquifer(s): OGALLALA

Water Level Change
1 year: 0.20
5 year: -4.10
10 year: -6.40

Measurements from last 10 years

Date	Depth to WL (ft)	Elev of WL (ft)	Change (ft)
4/11/2007	76.30	3853.41	-0.90
2/14/2008	77.00	3852.71	-0.70
4/12/2009	77.40	3852.31	-0.40
1/12/2010	77.20	3852.51	0.20
2/16/2011	77.70	3852.01	-0.50
2/24/2012	78.00	3851.71	-0.30
2/26/2013	80.30	3849.41	-2.30
2/21/2014	81.40	3848.31	-1.10
2/5/2015	82.00	3847.71	-0.60
3/8/2016	81.80	3847.91	0.20

All Historic Measurements

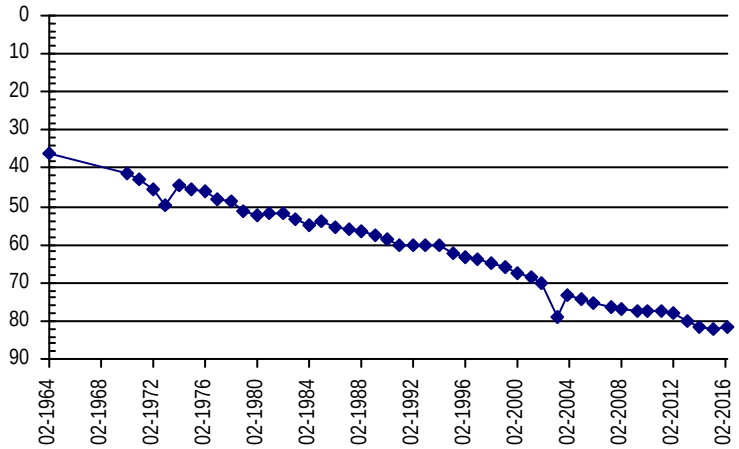

Well Name: **BOWMAN, DELFORD** *Owner:* BOWMAN DELFORD
Permit #: 12006 - F - *Location #:* SC00104411BBC *USGS Site ID:* 395917102165100

Division: 1 *Water District:* 65 *County:* YUMA

Location:	Q160	Q40	Q10	Section	Twnshp		Range		PM	Distance from section lines:	
	NW	NW	SW	11	1	S	44	W	S	*From N/S line:*	*From E/W line:*

UTM Coordinates (NAD83): *Northing (UTM y)* 4430095.6 *Easting (UTM x):* 732166.3 *User supplied*
Latitude/Longitude (decimal degrees): 39.989156 -102.280751

Surface Elevation (ft): 3872.59 *Top Perforated Interval (ft):* 203 *Base of grout (ft):*
Well depth (ft): 383 *Bottom Perforated Interval (ft):* 383
Aquifer(s): OGALLALA

Water Level Change
1 year: -1.40
5 year: -2.70
10 year: -40.90

Measurements from last 10 years

Date	Depth to WL (ft)	Elev of WL (ft)	Change (ft)
2/14/2006	186.60	3685.99	1.80
4/11/2007	188.20	3684.39	-1.60
2/13/2008	189.40	3683.19	-1.20
4/12/2009	228.10	3644.49	-38.70
1/12/2010	223.30	3649.29	4.80
1/28/2011	224.80	3647.79	-1.50
2/15/2012	224.50	3648.09	0.30
2/19/2013	225.40	3647.19	-0.90
2/21/2014	226.40	3646.19	-1.00
2/10/2015	226.10	3646.49	0.30
3/7/2016	227.50	3645.09	-1.40

All Historic Measurements

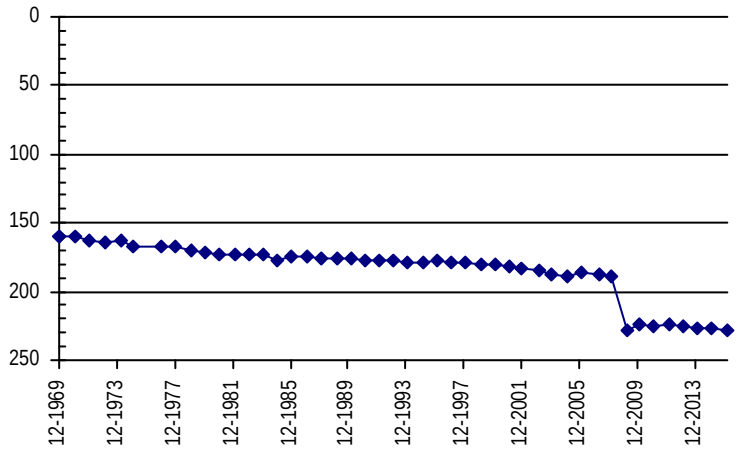

Well Name: **BOX ELDER** *Owner:* HOWARD DON M
Permit #: 23206 - FP - *Location #:* SC00204417ADA *USGS Site ID:* 395311102190001

Division: 1 *Water District:* 65 *County:* YUMA

Location:	Q160	Q40	Q10	Section	Twnshp		Range		PM	Distance from section lines:	
	NE	SE	NE	17	2	S	44	W	S	*From N/S line:*	*From E/W line:*

UTM Coordinates (NAD83): *Northing (UTM y)* 4418592.2 *Easting (UTM x):* 729402.2 *User supplied*
Latitude/Longitude (decimal degrees): 39.886380 -102.317141

Surface Elevation (ft): 3872.65 *Top Perforated Interval (ft):* 135 *Base of grout (ft):*
Well depth (ft): 170 *Bottom Perforated Interval (ft):* 170
Aquifer(s): OGALLALA

Water Level Change
1 year: -0.70
5 year: 0.20
10 year: -4.00

Measurements from last 10 years

Date	Depth to WL (ft)	Elev of WL (ft)	Change (ft)
4/13/2007	140.30	3732.35	0.90
2/14/2008	142.80	3729.85	-2.50
4/14/2009	143.10	3729.55	-0.30
1/12/2010	144.60	3728.05	-1.50
2/16/2011	145.40	3727.25	-0.80
2/24/2012	146.20	3726.45	-0.80
2/26/2013	146.60	3726.05	-0.40
2/21/2014	147.30	3725.35	-0.70
2/10/2015	144.50	3728.15	2.80
3/8/2016	145.20	3727.45	-0.70

All Historic Measurements

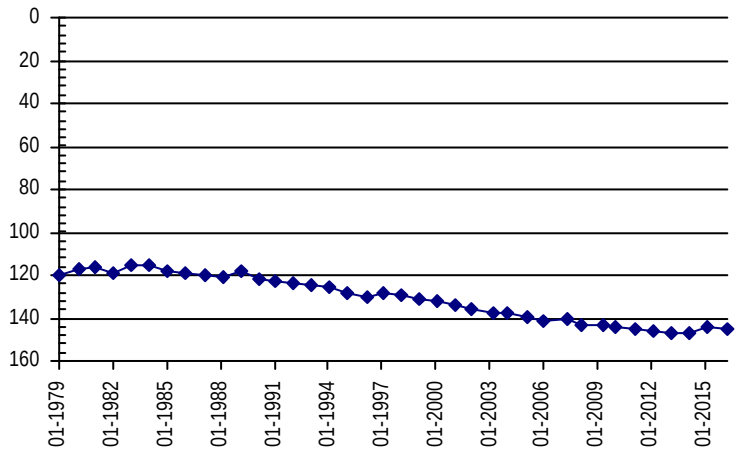

NORTHERN HIGH PLAINS
DISTRICT: CENTRAL YUMA

Well Name: **BROWN** *Owner:* BROWN BARRY R & VIRGINIA M

Permit #: 9136 - F - *Location #:* SB00104532ACA *USGS Site ID:* 400033102250900

Division: 1 *Water District:* 65 *County:* YUMA

Location:	Q160	Q40	Q10	Section	Twnshp		Range		PM	Distance from section lines:	
	NE	SW	NE	32	1	N	45	W	S	*From N/S line:*	*From E/W line:*

UTM Coordinates (NAD83): *Northing (UTM y)* 4432326.9 *Easting (UTM x):* 720017.8 *User supplied*

Latitude/Longitude (decimal degrees): 40.012489 -102.422145

Surface Elevation (ft): 3859.66 *Top Perforated Interval (ft):* 160 *Base of grout (ft):*

Well depth (ft): 240 *Bottom Perforated Interval (ft):* 240

Aquifer(s): OGALLALA

Water Level Change

1 year:	0.10
5 year:	-4.10
10 year:	-11.10

Measurements from last 10 years

Date	Depth to WL (ft)	Elev of WL (ft)	Change (ft)
2/14/2006	71.20	3788.46	-1.90
4/11/2007	77.10	3782.56	-5.90
2/13/2008	77.50	3782.16	-0.40
4/12/2009	79.20	3780.46	-1.70
1/12/2010	76.30	3783.36	2.90
1/26/2011	78.20	3781.46	-1.90
2/15/2012	79.10	3780.56	-0.90
3/5/2013	78.50	3781.16	0.60
2/20/2014	79.60	3780.06	-1.10
2/5/2015	82.40	3777.26	-2.80
3/7/2016	82.30	3777.36	0.10

All Historic Measurements

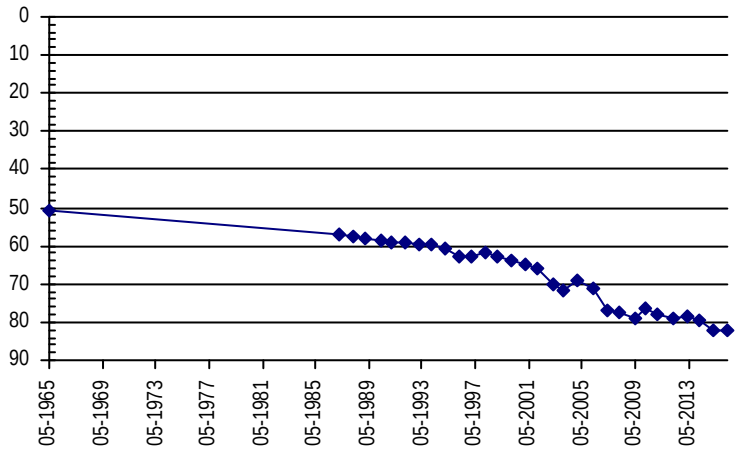

Well Name: **CANTRALL, FRANK** *Owner:* CANTRALL FRANK & OPAL

Permit #: 5097 - FP - *Location #:* SC00104522DDB *USGS Site ID:* 395704102234900

Division: 1 *Water District:* 65 *County:* YUMA

Location:	Q160	Q40	Q10	Section	Twnshp		Range		PM	Distance from section lines:	
	SE	SE	NW	22	1	S	45	W	S	*From N/S line:*	*From E/W line:*

UTM Coordinates (NAD83): *Northing (UTM y)* 4425575.0 *Easting (UTM x):* 722374.7 *User supplied*

Latitude/Longitude (decimal degrees): 39.951101 -102.396866

Surface Elevation (ft): 3923.67 *Top Perforated Interval (ft):* 226 *Base of grout (ft):*

Well depth (ft): 286 *Bottom Perforated Interval (ft):* 286

Aquifer(s): OGALLALA

Water Level Change

1 year:	-0.80
5 year:	-2.80
10 year:	-6.60

Measurements from last 10 years

Date	Depth to WL (ft)	Elev of WL (ft)	Change (ft)
2/14/2006	97.70	3825.97	-0.80
4/11/2007	100.10	3823.57	-2.40
2/13/2008	100.70	3822.97	-0.60
4/12/2009	101.70	3821.97	-1.00
2/2/2010	101.30	3822.37	0.40
1/28/2011	101.50	3822.17	-0.20
2/15/2012	102.10	3821.57	-0.60
3/5/2013	103.30	3820.37	-1.20
2/21/2014	103.70	3819.97	-0.40
2/5/2015	103.50	3820.17	0.20
3/6/2016	104.30	3819.37	-0.80

All Historic Measurements

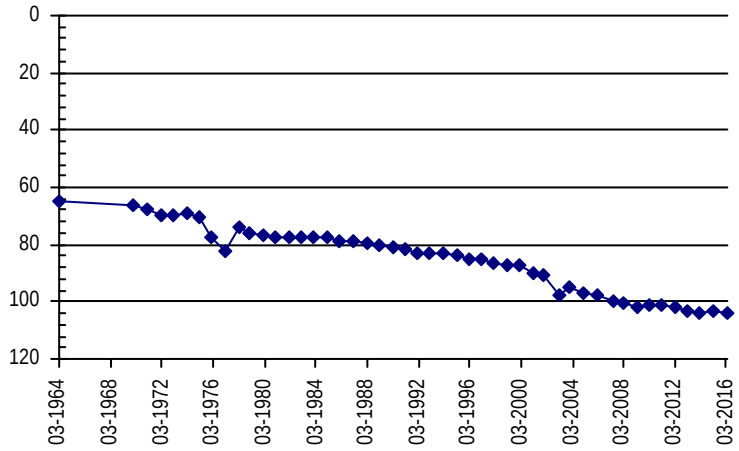

NORTHERN HIGH PLAINS
DISTRICT: CENTRAL YUMA

Well Name: **CARSON** *Owner:* CARSON SHIRLEY

Permit #: 12414 - FP - *Location #:* SB00104331B *USGS Site ID:*

Division: 1 *Water District:* 65 *County:* YUMA

Location:	Q160	Q40	Q10	Section	Twnshp		Range		PM	Distance from section lines:	
	NW			31	1	N	43	W	S	*From N/S line:*	*From E/W line:*

UTM Coordinates (NAD83): *Northing (UTM y)* 4433002.0 *Easting (UTM x):* 737008.4 *Spotted from quarters*

Latitude/Longitude (decimal degrees): 40.013969 -102.223038

Surface Elevation (ft): 3801 *Top Perforated Interval (ft):* 260 *Base of grout (ft):*

Well depth (ft): 325 *Bottom Perforated Interval (ft):* 325

Aquifer(s): OGALLALA

Water Level Change

1 year:	-0.60
5 year:	-4.30
10 year:	-7.80

Measurements from last 10 years

Date	Depth to WL (ft)	Elev of WL (ft)	Change (ft)
2/15/2006	181.80	3619.20	1.20
4/11/2007	185.40	3615.60	-3.60
2/13/2008	186.20	3614.80	-0.80
4/2/2009	185.00	3616.00	1.20
1/12/2010	185.00	3616.00	0.00
1/26/2011	185.30	3615.70	-0.30
2/8/2012	185.70	3615.30	-0.40
2/19/2013	185.40	3615.60	0.30
2/20/2014	185.60	3615.40	-0.20
2/5/2015	189.00	3612.00	-3.40
3/7/2016	189.60	3611.40	-0.60

All Historic Measurements

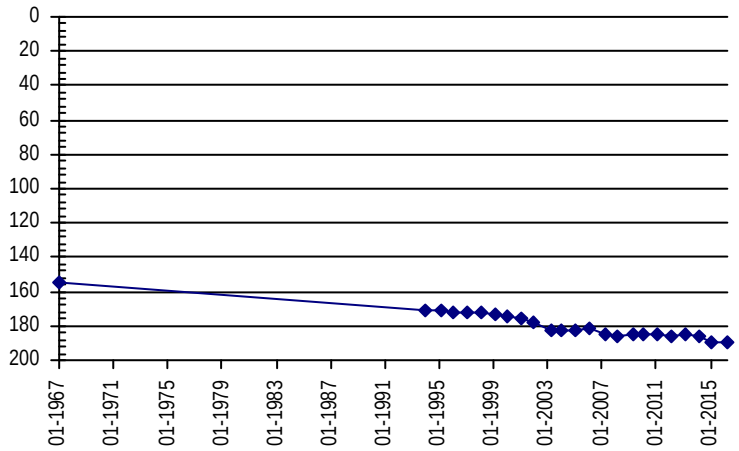

Well Name: **CROUSE, THEODORE** *Owner:*

Permit #: - - *Location #:* SB00204413BBC *USGS Site ID:* 400840102144000

Division: 1 *Water District:* 65 *County:* YUMA

Location:	Q160	Q40	Q10	Section	Twnshp		Range		PM	Distance from section lines:	
	NW	NW	SW	13	2	N	44	W	S	*From N/S line:*	*From E/W line:*

UTM Coordinates (NAD83): *Northing (UTM y)* 4447523.0 *Easting (UTM x):* 734784.0 *User supplied*

Latitude/Longitude (decimal degrees): 40.145267 -102.243806

Surface Elevation (ft): 3697.6 *Top Perforated Interval (ft):* *Base of grout (ft):*

Well depth (ft): 53 *Bottom Perforated Interval (ft):*

Aquifer(s):

Water Level Change

1 year:	-1.10
5 year:	
10 year:	-9.80

Measurements from last 10 years

Date	Depth to WL (ft)	Elev of WL (ft)	Change (ft)
2/13/2006	65.00	3632.60	-1.00
4/6/2007	66.40	3631.20	-1.40
2/13/2008	65.90	3631.70	0.50
4/10/2009	67.40	3630.20	-1.50
1/30/2010			
1/1/2011			
2/10/2012	70.80	3626.80	
2/19/2013	71.50	3626.10	-0.70
2/20/2014	73.10	3624.50	-1.60
2/12/2015	73.70	3623.90	-0.60
3/4/2016	74.80	3622.80	-1.10

All Historic Measurements

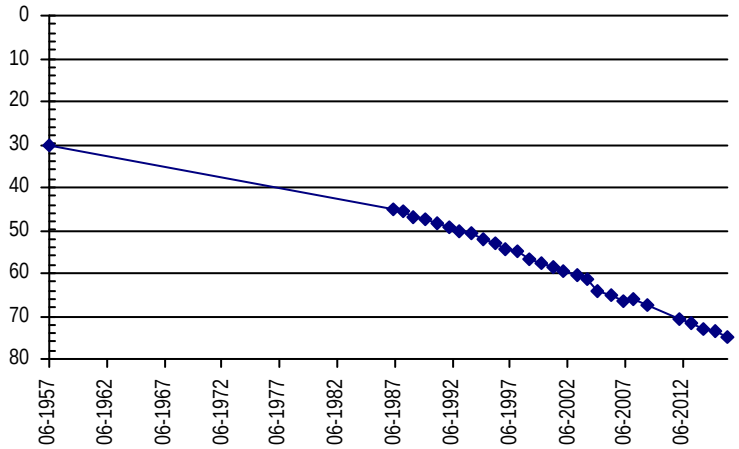

Well Name: **CROWNOVER, RAMONA** *Owner:* CROWNOVER RAMONA WELP
Permit #: 5243 - FP - *Location #:* SC00104513ABD *USGS Site ID:* 395828102214200

Division: 1 *Water District:* 65 *County:* YUMA

Location:	Q160	Q40	Q10	Section	Twnshp		Range		PM	Distance from section lines:	
	NE	NW	SE	13	1	S	45	W	S	*From N/S line:*	*From E/W line:*

UTM Coordinates (NAD83): *Northing (UTM y)* 4428252.3 *Easting (UTM x):* 725264.7 *User supplied*
Latitude/Longitude (decimal degrees): 39.974434 -102.362143

Surface Elevation (ft): 3944.64 *Top Perforated Interval (ft):* 225 *Base of grout (ft):*
Well depth (ft): 345 *Bottom Perforated Interval (ft):* 345
Aquifer(s): OGALLALA

Water Level Change
1 year: -0.70
5 year: -1.30
10 year: -4.50

Measurements from last 10 years

Date	Depth to WL (ft)	Elev of WL (ft)	Change (ft)
2/14/2006	168.80	3775.84	-0.60
4/11/2007	169.80	3774.84	-1.00
2/13/2008			
1/1/2009			
2/2/2010	171.90	3772.74	
1/28/2011	172.00	3772.64	-0.10
2/15/2012	171.60	3773.04	0.40
3/5/2013	171.50	3773.14	0.10
2/21/2014	171.40	3773.24	0.10
2/5/2015	172.60	3772.04	-1.20
3/6/2016	173.30	3771.34	-0.70

All Historic Measurements

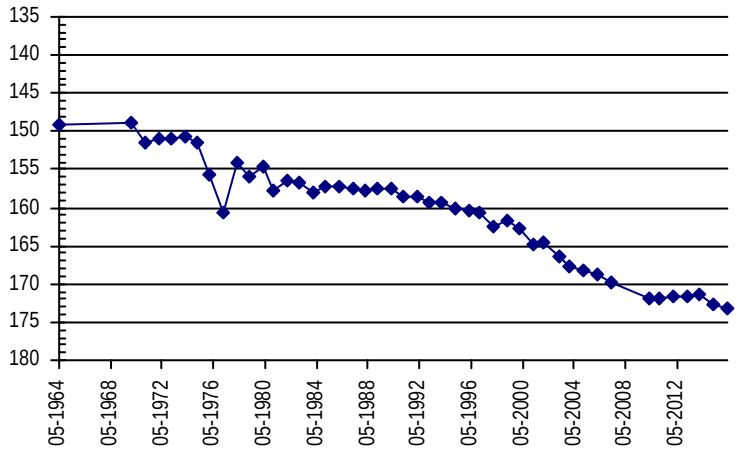

Well Name: **CURE** *Owner:* CURE LAND LLC
Permit #: 12570 - F - *Location #:* SB00204208AAC *USGS Site ID:* 400930102050000

Division: 1 *Water District:* 65 *County:* YUMA

Location:	Q160	Q40	Q10	Section	Twnshp		Range		PM	Distance from section lines:	
	NE	NE	SW	8	2	N	42	W	S	*From N/S line:*	*From E/W line:*

UTM Coordinates (NAD83): *Northing (UTM y)* 4449606.3 *Easting (UTM x):* 748764.6 *User supplied*
Latitude/Longitude (decimal degrees): 40.159991 -102.079077

Surface Elevation (ft): 3589.56 *Top Perforated Interval (ft):* 130 *Base of grout (ft):*
Well depth (ft): 249 *Bottom Perforated Interval (ft):* 249
Aquifer(s): OGALLALA

Water Level Change
1 year: -0.70
5 year: -3.70
10 year: -9.80

Measurements from last 10 years

Date	Depth to WL (ft)	Elev of WL (ft)	Change (ft)
2/13/2006	66.70	3522.86	-0.10
4/6/2007	70.90	3518.66	-4.20
2/13/2008	71.50	3518.06	-0.60
4/10/2009	72.70	3516.86	-1.20
2/9/2010	72.50	3517.06	0.20
1/26/2011	72.80	3516.76	-0.30
2/7/2012			
2/19/2013	74.00	3515.56	
2/20/2014	74.80	3514.76	-0.80
2/12/2015	75.80	3513.76	-1.00
2/27/2016	76.50	3513.06	-0.70

All Historic Measurements

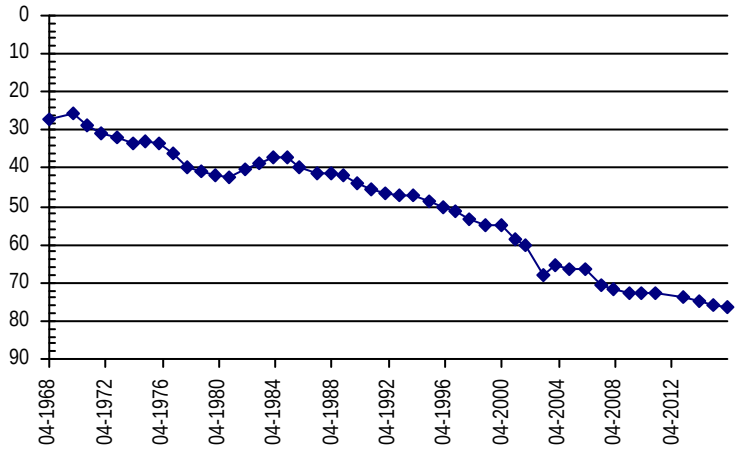

Well Name: **D BUELTELL** *Owner:* CENTRAL YUMA COUNTY GWMD

Permit #: 14699 - FP - R *Location #:* SC00204810BC *USGS Site ID:*

Division: 1 *Water District:* 65 *County:* YUMA

Location:	Q160	Q40	Q10	Section	Twnshp		Range		PM	Distance from section lines:	
	NW	SW		10	2	S	48	W	S	*From N/S line:*	*From E/W line:*

UTM Coordinates (NAD83): *Northing (UTM y)* 4418800.0 *Easting (UTM x):* 692955.4 *Spotted from quarters*

Latitude/Longitude (decimal degrees): 39.897327 -102.742981

Surface Elevation (ft): 4250 *Top Perforated Interval (ft):* 190 *Base of grout (ft):*

Well depth (ft): 265 *Bottom Perforated Interval (ft):* 250

Aquifer(s): OGALLALA

Water Level Change

1 year:	-1.10
5 year:	-4.40
10 year:	-4.20

Measurements from last 10 years

Date	Depth to WL (ft)	Elev of WL (ft)	Change (ft)
4/13/2007	196.80	4053.20	0.40
2/13/2008	197.50	4052.50	-0.70
1/1/2009			
1/29/2010	197.80	4052.20	
2/16/2011	197.00	4053.00	0.80
2/10/2012	198.60	4051.40	-1.60
2/26/2013	200.50	4049.50	-1.90
2/21/2014	200.20	4049.80	0.30
2/6/2015	200.30	4049.70	-0.10
3/11/2016	201.40	4048.60	-1.10

All Historic Measurements

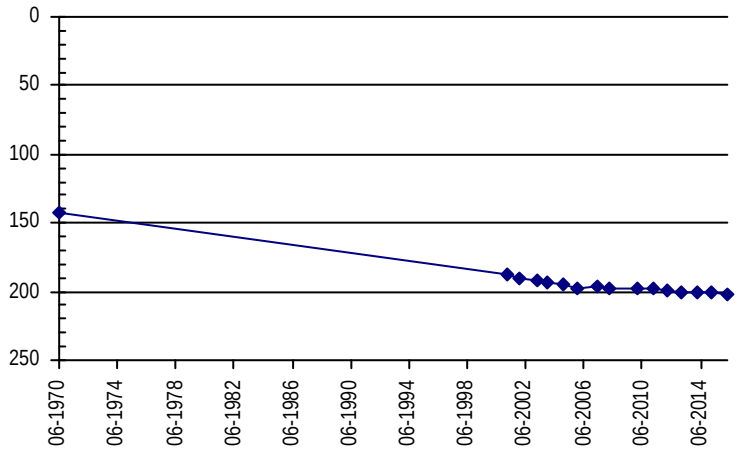

Well Name: **DETERDING, ALVA** *Owner:* DETERDING ALVA

Permit #: 4399 - F - *Location #:* SC00104417CBA *USGS Site ID:* 395810102195800

Division: 1 *Water District:* 65 *County:* YUMA

Location:	Q160	Q40	Q10	Section	Twnshp		Range		PM	Distance from section lines:	
	SW	NW	NE	17	1	S	44	W	S	*From N/S line:*	*From E/W line:*

UTM Coordinates (NAD83): *Northing (UTM y)* 4427770.7 *Easting (UTM x):* 727748.7 *User supplied*

Latitude/Longitude (decimal degrees): 39.969434 -102.333253

Surface Elevation (ft): 3957.63 *Top Perforated Interval (ft):* 250 *Base of grout (ft):*

Well depth (ft): 320 *Bottom Perforated Interval (ft):* 320

Aquifer(s): OGALLALA

Water Level Change

1 year:	-1.60
5 year:	-5.40
10 year:	-8.50

Measurements from last 10 years

Date	Depth to WL (ft)	Elev of WL (ft)	Change (ft)
2/14/2006	209.20	3748.43	3.70
4/11/2007			
2/13/2008	211.00	3746.63	
4/12/2009	212.20	3745.43	-1.20
1/12/2010	212.00	3745.63	0.20
1/28/2011	212.30	3745.33	-0.30
2/15/2012	212.80	3744.83	-0.50
2/19/2013	215.50	3742.13	-2.70
2/21/2014	216.70	3740.93	-1.20
2/10/2015	216.10	3741.53	0.60
3/6/2016	217.70	3739.93	-1.60

All Historic Measurements

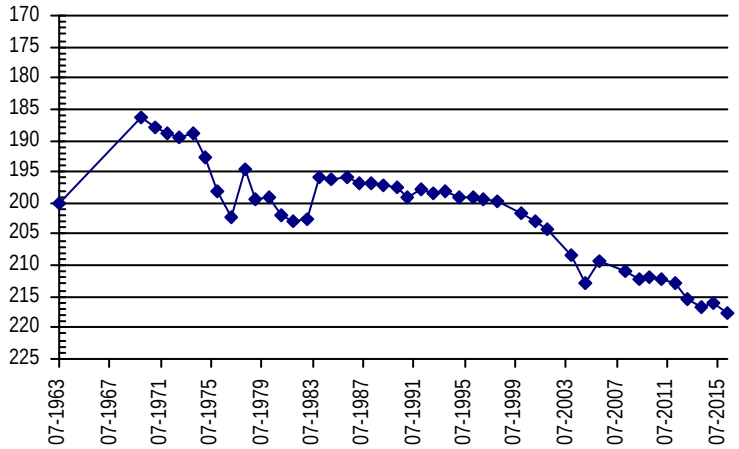

Well Name: **DICKSON, L.** *Owner:*
Permit #: - - *Location #:* SB00204520BBB *USGS Site ID:* 400725102253000

Division: 1 *Water District:* 65 *County:* YUMA

Location:	Q160	Q40	Q10	Section	Twnshp		Range		PM	Distance from section lines:	
	NW	NW	NW	20	2	N	45	W	S	*From N/S line:*	*From E/W line:*

UTM Coordinates (NAD83): *Northing (UTM y)* 4445586.5 *Easting (UTM x):* 718567.5 *User supplied*
Latitude/Longitude (decimal degrees): 40.132211 -102.434645

Surface Elevation (ft): 3855.17 *Top Perforated Interval (ft):* *Base of grout (ft):*
Well depth (ft): *Bottom Perforated Interval (ft):*
Aquifer(s):

Water Level Change
1 year: -3.50
5 year: -3.50
10 year: -13.40

Measurements from last 10 years

Date	Depth to WL (ft)	Elev of WL (ft)	Change (ft)
2/13/2006	92.90	3762.27	-1.30
4/5/2007	94.70	3760.47	-1.80
2/13/2008			
1/1/2009			
2/2/2010	102.30	3752.87	
1/26/2011	102.80	3752.37	-0.50
2/10/2012	100.40	3754.77	2.40
2/19/2013			
2/20/2014	102.40	3752.77	
2/12/2015	102.80	3752.37	-0.40
3/4/2016	106.30	3748.87	-3.50

All Historic Measurements

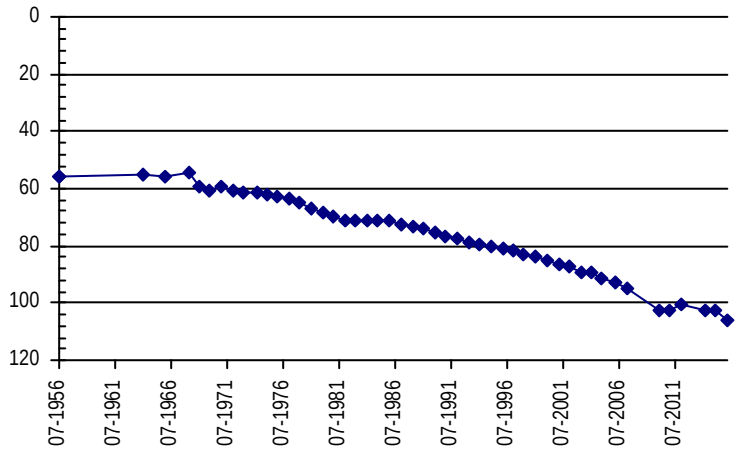

Well Name: **DOKE, WILLIAM** *Owner:* DOKE SYLVIA
Permit #: 13313 - FP - *Location #:* SB00204305DDB *USGS Site ID:* 401000102114000

Division: 1 *Water District:* 65 *County:* YUMA

Location:	Q160	Q40	Q10	Section	Twnshp		Range		PM	Distance from section lines:	
	SE	SE	NW	5	2	N	43	W	S	*From N/S line:*	*From E/W line:*

UTM Coordinates (NAD83): *Northing (UTM y)* 4449935.5 *Easting (UTM x):* 738877.2 *User supplied*
Latitude/Longitude (decimal degrees): 40.165823 -102.194915

Surface Elevation (ft): 3671.58 *Top Perforated Interval (ft):* 104 *Base of grout (ft):*
Well depth (ft): 284 *Bottom Perforated Interval (ft):* 284
Aquifer(s): OGALLALA

Water Level Change
1 year: -0.30
5 year: -4.60
10 year: -8.80

Measurements from last 10 years

Date	Depth to WL (ft)	Elev of WL (ft)	Change (ft)
2/13/2006	67.80	3603.78	-0.80
4/6/2007	69.40	3602.18	-1.60
2/13/2008	71.20	3600.38	-1.80
4/12/2009	71.70	3599.88	-0.50
2/9/2010	72.20	3599.38	-0.50
1/26/2011	72.00	3599.58	0.20
2/7/2012	73.30	3598.28	-1.30
2/19/2013	74.10	3597.48	-0.80
2/20/2014	75.70	3595.88	-1.60
2/12/2015	76.30	3595.28	-0.60
2/27/2016	76.60	3594.98	-0.30

All Historic Measurements

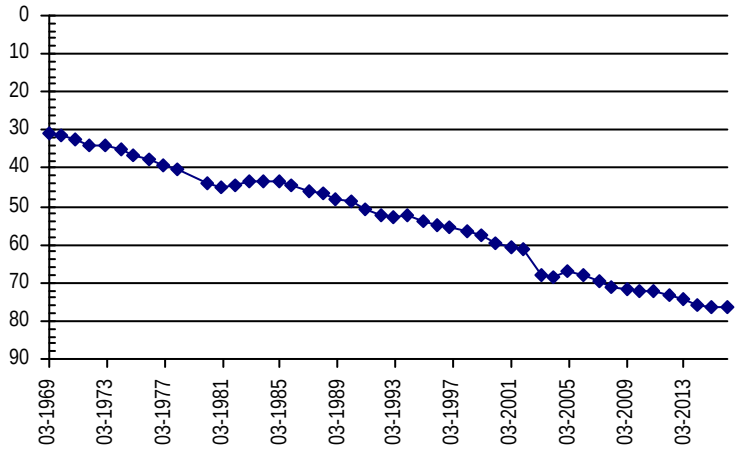

Well Name: **DOKE, WILLIAM** *Owner:* DOKE SYLVIA J

Permit #: 12568 - FP - *Location #:* SB00204312ACB *USGS Site ID:* 400930102072000

Division: 1 *Water District:* 65 *County:* YUMA

Location:	Q160	Q40	Q10	Section	Twnshp		Range		PM	Distance from section lines:	
	NE	SW	NW	12	2	N	43	W	S	*From N/S line:*	*From E/W line:*

UTM Coordinates (NAD83): *Northing (UTM y)* 4449420.9 *Easting (UTM x):* 744980.7 *User supplied*

Latitude/Longitude (decimal degrees): 40.159435 -102.123523

Surface Elevation (ft): 3618.57 *Top Perforated Interval (ft):* 130 *Base of grout (ft):*

Well depth (ft): 242 *Bottom Perforated Interval (ft):* 242

Aquifer(s): OGALLALA

Water Level Change

1 year: -0.80

5 year: -5.90

10 year: -9.70

Measurements from last 10 years

Date	Depth to WL (ft)	Elev of WL (ft)	Change (ft)
2/13/2006	64.50	3554.07	3.20
4/6/2007	66.00	3552.57	-1.50
2/13/2008	67.00	3551.57	-1.00
4/12/2009	67.50	3551.07	-0.50
2/9/2010	68.00	3550.57	-0.50
1/26/2011	68.30	3550.27	-0.30
2/7/2012	69.60	3548.97	-1.30
2/19/2013	71.90	3546.67	-2.30
2/20/2014	73.00	3545.57	-1.10
2/12/2015	73.40	3545.17	-0.40
2/27/2016	74.20	3544.37	-0.80

All Historic Measurements

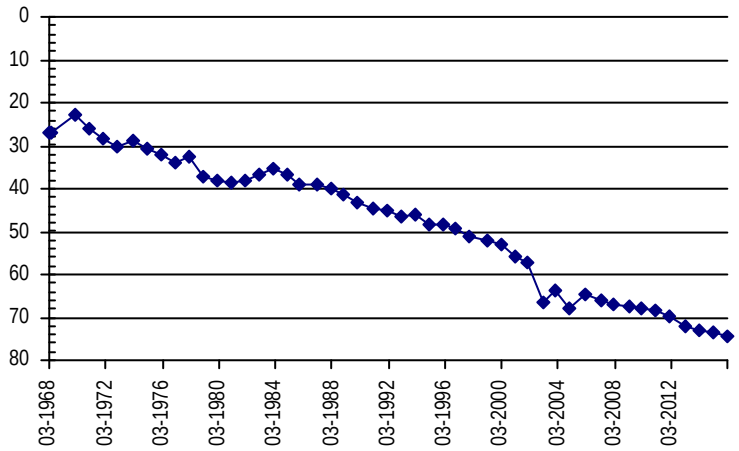

Well Name: **DRYDEN, GLEASON** *Owner:* CURE LAND LLC

Permit #: 13316 - FP - *Location #:* SB00204401CDB *USGS Site ID:* 401000102143000

Division: 1 *Water District:* 65 *County:* YUMA

Location:	Q160	Q40	Q10	Section	Twnshp		Range		PM	Distance from section lines:	
	SW	SE	NW	1	2	N	44	W	S	*From N/S line:*	*From E/W line:*

UTM Coordinates (NAD83): *Northing (UTM y)* 4449780.8 *Easting (UTM x):* 734927.1 *User supplied*

Latitude/Longitude (decimal degrees): 40.165545 -102.241306

Surface Elevation (ft): 3718.6 *Top Perforated Interval (ft):* 100 *Base of grout (ft):*

Well depth (ft): 310 *Bottom Perforated Interval (ft):* 310

Aquifer(s): OGALLALA

Water Level Change

1 year: -1.40

5 year: -5.20

10 year: -10.10

Measurements from last 10 years

Date	Depth to WL (ft)	Elev of WL (ft)	Change (ft)
2/13/2006	79.30	3639.30	-0.40
4/6/2007	81.80	3636.80	-2.50
2/13/2008	82.20	3636.40	-0.40
1/1/2009			
2/9/2010	83.80	3634.80	
1/26/2011	84.20	3634.40	-0.40
2/10/2012	85.40	3633.20	-1.20
2/19/2013	87.20	3631.40	-1.80
2/20/2014	87.60	3631.00	-0.40
2/12/2015	88.00	3630.60	-0.40
3/4/2016	89.40	3629.20	-1.40

All Historic Measurements

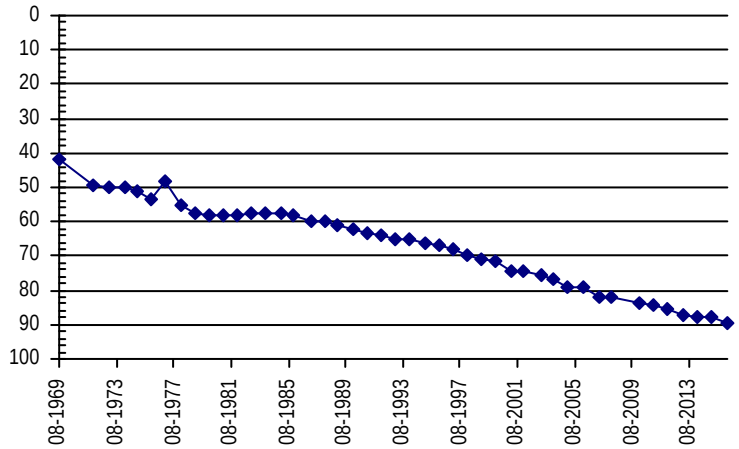

Well Name: **FIX** *Owner:* FIX DUARD
Permit #: 10094 - FP - *Location #:* SC00104303BBB *USGS Site ID:* 395958102095800

Division: 1 *Water District:* 65 *County:* YUMA

Location:	Q160	Q40	Q10	Section	Twnshp		Range		PM	Distance from section lines:	
	NW	NW	NW	3	1	S	43	W	S	*From N/S line:*	*From E/W line:*

UTM Coordinates (NAD83): *Northing (UTM y)* 4431708.2 *Easting (UTM x):* 740354.4 *User supplied*
Latitude/Longitude (decimal degrees): 40.001379 -102.184359

Surface Elevation (ft): 3813.57 *Top Perforated Interval (ft):* 208 *Base of grout (ft):*
Well depth (ft): 278 *Bottom Perforated Interval (ft):* 278
Aquifer(s): OGALLALA

Water Level Change
1 year: -1.50
5 year: 0.60
10 year: -5.70

Measurements from last 10 years

Date	Depth to WL (ft)	Elev of WL (ft)	Change (ft)
1/31/2006	207.70	3605.87	3.80
4/11/2007			
2/1/2008	215.80	3597.77	
4/2/2009	228.20	3585.37	-12.40
1/12/2010	213.60	3599.97	14.60
1/28/2011	214.00	3599.57	-0.40
2/8/2012	210.60	3602.97	3.40
2/19/2013	211.20	3602.37	-0.60
2/21/2014	211.80	3601.77	-0.60
2/10/2015	211.90	3601.67	-0.10
3/7/2016	213.40	3600.17	-1.50

All Historic Measurements

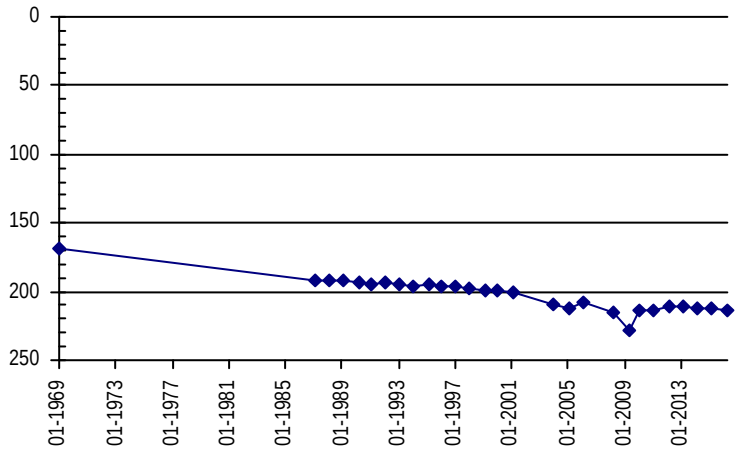

Well Name: **FIX** *Owner:* ENDERSON HERMAN E & EVELYN L
Permit #: 11290 - FP - *Location #:* SC00104320CCB *USGS Site ID:* 395717102131800

Division: 1 *Water District:* 65 *County:* YUMA

Location:	Q160	Q40	Q10	Section	Twnshp		Range		PM	Distance from section lines:	
	SW	SW	NW	20	1	S	43	W	S	*From N/S line:*	*From E/W line:*

UTM Coordinates (NAD83): *Northing (UTM y)* 4426056.3 *Easting (UTM x):* 737302.0 *User supplied*
Latitude/Longitude (decimal degrees): 39.951379 -102.222138

Surface Elevation (ft): 3791.57 *Top Perforated Interval (ft):* 188 *Base of grout (ft):*
Well depth (ft): 244 *Bottom Perforated Interval (ft):* 244
Aquifer(s): OGALLALA

Water Level Change
1 year: -0.70
5 year: -5.50
10 year: -8.10

Measurements from last 10 years

Date	Depth to WL (ft)	Elev of WL (ft)	Change (ft)
1/31/2006	138.70	3652.87	-0.80
4/11/2007	140.50	3651.07	-1.80
2/1/2008	139.50	3652.07	1.00
4/14/2009	139.80	3651.77	-0.30
1/12/2010	142.00	3649.57	-2.20
1/28/2011	141.30	3650.27	0.70
2/19/2013	143.50	3648.07	-2.20
2/21/2014	143.90	3647.67	-0.40
2/10/2015	146.10	3645.47	-2.20
3/6/2016	146.80	3644.77	-0.70

All Historic Measurements

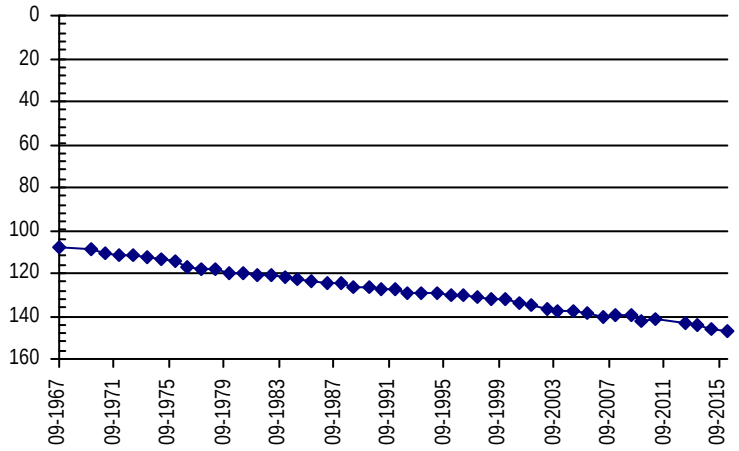

Well Name: GODSEY — *Owner:* GODSEY DALLAS

Permit #: 19669 - FP - *Location #:* SB00104520AA *USGS Site ID:*

Division: 1 *Water District:* 65 *County:* YUMA

Location:	Q160	Q40	Q10	Section	Twnshp		Range		PM	Distance from section lines:	
	NE	NE		20	1	N	45	W	S	*From N/S line:*	*From E/W line:*

UTM Coordinates (NAD83): *Northing (UTM y)* 4435927.1 *Easting (UTM x):* 720174.4 *Spotted from quarters*

Latitude/Longitude (decimal degrees): 40.044853 -102.419091

Surface Elevation (ft): 3870 *Top Perforated Interval (ft):* 182 *Base of grout (ft):*

Well depth (ft): 340 *Bottom Perforated Interval (ft):* 242

Aquifer(s): OGALLALA

Water Level Change

1 year:	-0.90
5 year:	-3.70
10 year:	-5.90

Measurements from last 10 years

Date	Depth to WL (ft)	Elev of WL (ft)	Change (ft)
2/14/2006	102.30	3767.70	-1.30
4/11/2007	102.90	3767.10	-0.60
2/13/2008	105.00	3765.00	-2.10
4/12/2009	104.00	3766.00	1.00
1/12/2010	104.30	3765.70	-0.30
1/26/2011	104.50	3765.50	-0.20
2/15/2012	105.20	3764.80	-0.70
3/5/2013	105.70	3764.30	-0.50
2/20/2014	106.20	3763.80	-0.50
2/5/2015	107.30	3762.70	-1.10
3/7/2016	108.20	3761.80	-0.90

All Historic Measurements

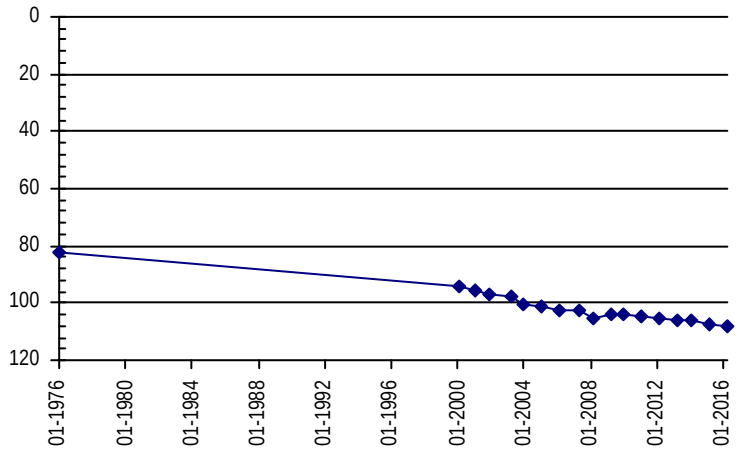

Well Name: HAROUFF, KENNETH — *Owner:* YOUNG VERNON E & YOUNG CORAL M

Permit #: 11743 - FP - *Location #:* SC00204703DDA *USGS Site ID:* 395429102364900

Division: 1 *Water District:* 65 *County:* YUMA

Location:	Q160	Q40	Q10	Section	Twnshp		Range		PM	Distance from section lines:	
	SE	SE	NE	3	2	S	47	W	S	*From N/S line:*	*From E/W line:*

UTM Coordinates (NAD83): *Northing (UTM y)* 4420276.2 *Easting (UTM x):* 703943.6 *User supplied*

Latitude/Longitude (decimal degrees): 39.908044 -102.614095

Surface Elevation (ft): 4124.82 *Top Perforated Interval (ft):* 150 *Base of grout (ft):*

Well depth (ft): 270 *Bottom Perforated Interval (ft):* 270

Aquifer(s): OGALLALA

Water Level Change

1 year:	-0.40
5 year:	-2.10
10 year:	-9.30

Measurements from last 10 years

Date	Depth to WL (ft)	Elev of WL (ft)	Change (ft)
4/13/2007	141.10	3983.72	-3.30
2/14/2008	142.80	3982.02	-1.70
4/14/2009	144.00	3980.82	-1.20
2/2/2010	144.20	3980.62	-0.20
2/16/2011	145.00	3979.82	-0.80
2/10/2012	145.20	3979.62	-0.20
2/26/2013	146.60	3978.22	-1.40
2/21/2014	146.70	3978.12	-0.10
2/5/2015	146.70	3978.12	0.00
3/11/2016	147.10	3977.72	-0.40

All Historic Measurements

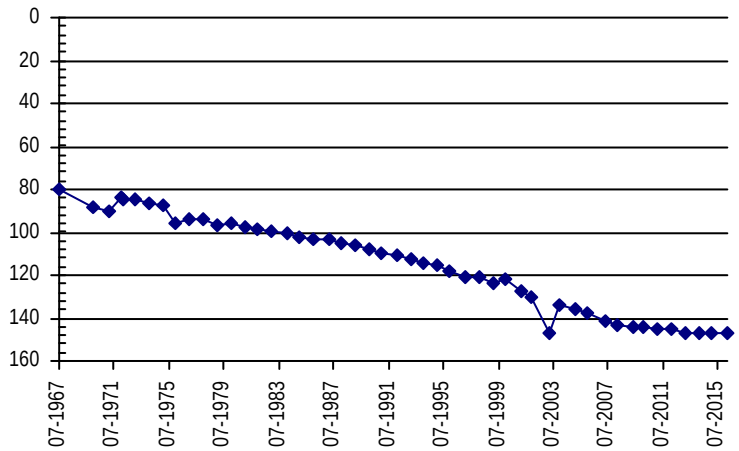

Well Name: **JACKSON-WAKEFIELD** *Owner:* WAKEFIELD GENEVA H & ARTHUR J

Permit #: 6708 - F - *Location #:* SB00104601DDB *USGS Site ID:* 400446102273000

Division: 1 *Water District:* 65 *County:* YUMA

Location:	Q160	Q40	Q10	Section	Twnshp		Range		PM	Distance from section lines:	
	SE	SE	NW	1	1	N	46	W	S	*From N/S line:*	*From E/W line:*

UTM Coordinates (NAD83): *Northing (UTM y)* 4439698.6 *Easting (UTM x):* 716651.2 *User supplied*

Latitude/Longitude (decimal degrees): 40.079711 -102.459090

Surface Elevation (ft): 3901.68 *Top Perforated Interval (ft):* 180 *Base of grout (ft):*

Well depth (ft): 360 *Bottom Perforated Interval (ft):* 280

Aquifer(s): OGALLALA

Water Level Change

1 year: -0.40

5 year: -2.30

10 year: 5.10

Measurements from last 10 years

Date	Depth to WL (ft)	Elev of WL (ft)	Change (ft)
2/14/2006	108.00	3793.68	-1.30
4/11/2007	111.30	3790.38	-3.30
2/13/2008	112.80	3788.88	-1.50
4/14/2009	100.60	3801.08	12.20
1/12/2010	100.50	3801.18	0.10
2/16/2011	100.60	3801.08	-0.10
2/10/2012	100.30	3801.38	0.30
3/5/2013	101.20	3800.48	-0.90
2/20/2014	102.20	3799.48	-1.00
2/5/2015	102.50	3799.18	-0.30
3/7/2016	102.90	3798.78	-0.40

All Historic Measurements

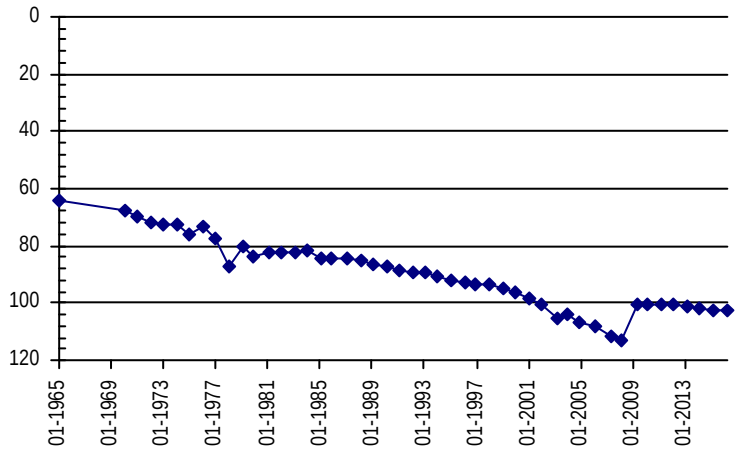

Well Name: **JOHNS, TOM** *Owner:*

Permit #: 73752 - - *Location #:* SC00204828DDC1 *USGS Site ID:* 395048102445401

Division: 1 *Water District:* 65 *County:* YUMA

Location:	Q160	Q40	Q10	Section	Twnshp		Range		PM	Distance from section lines:	
	SE	SE	SW	28	2	S	48	W	S	*From N/S line:*	*From E/W line:*

UTM Coordinates (NAD83): *Northing (UTM y)* 4413162.6 *Easting (UTM x):* 692598.1 *User supplied*

Latitude/Longitude (decimal degrees): 39.846655 -102.748821

Surface Elevation (ft): 4283.92 *Top Perforated Interval (ft):* *Base of grout (ft):*

Well depth (ft): 214 *Bottom Perforated Interval (ft):*

Aquifer(s):

Water Level Change

1 year:

5 year:

10 year:

Measurements from last 10 years

Date	Depth to WL (ft)	Elev of WL (ft)	Change (ft)
4/13/2007			

All Historic Measurements

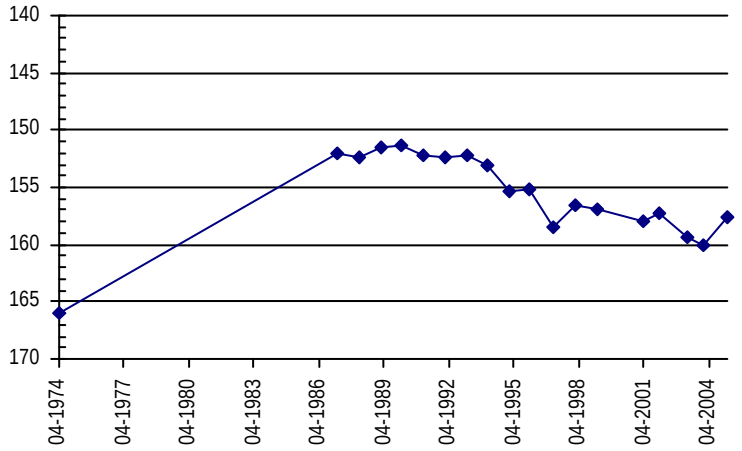

Well Name: **JT FARMS** *Owner:* J-T FARMS
Permit #: 11936 - F - *Location #:* SB00104504DDB *USGS Site ID:* 400447102240800

Division: 1 *Water District:* 65 *County:* YUMA

Location:	Q160	Q40	Q10	Section	Twnshp		Range		PM	Distance from section lines:	
	SE	SE	NW	4	1	N	45	W	S	*From N/S line:*	*From E/W line:*

UTM Coordinates (NAD83): *Northing (UTM y)* 4439836.8 *Easting (UTM x):* 721436.2 *User supplied*
Latitude/Longitude (decimal degrees): 40.079711 -102.402977

Surface Elevation (ft): 3851.64 *Top Perforated Interval (ft):* 80 *Base of grout (ft):*
Well depth (ft): 340 *Bottom Perforated Interval (ft):* 340
Aquifer(s): OGALLALA

Water Level Change
1 year: -0.40
5 year: -5.70
10 year: 10.10

Measurements from last 10 years

Date	Depth to WL (ft)	Elev of WL (ft)	Change (ft)
2/14/2006	89.10	3762.54	-1.50
4/11/2007	92.70	3758.94	-3.60
2/13/2008	93.90	3757.74	-1.20
4/12/2009	95.40	3756.24	-1.50
1/12/2010	72.90	3778.74	22.50
1/26/2011	73.30	3778.34	-0.40
2/15/2012	74.00	3777.64	-0.70
3/5/2013	74.40	3777.24	-0.40
2/20/2014	76.00	3775.64	-1.60
2/5/2015	78.60	3773.04	-2.60
3/7/2016	79.00	3772.64	-0.40

All Historic Measurements

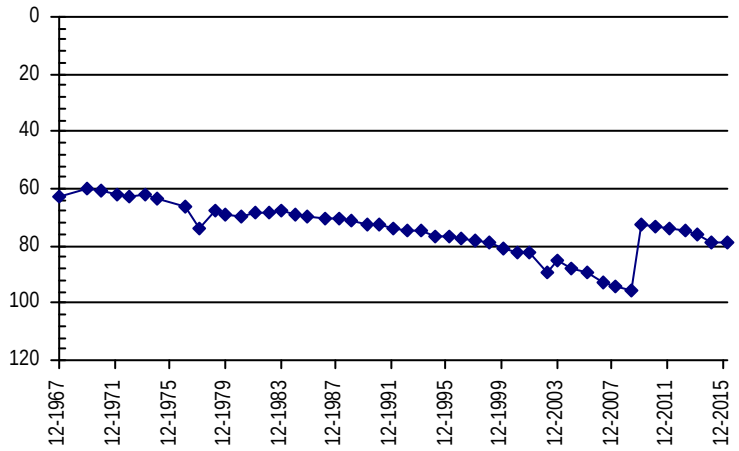

Well Name: **KELLY** *Owner:* KELLY JEFF & MICHELLE
Permit #: 3496 - F - *Location #:* SC00104316CBB *USGS Site ID:* 395809102120600

Division: 1 *Water District:* 65 *County:* YUMA

Location:	Q160	Q40	Q10	Section	Twnshp		Range		PM	Distance from section lines:	
	SW	NW	NW	16	1	S	43	W	S	*From N/S line:*	*From E/W line:*

UTM Coordinates (NAD83): *Northing (UTM y)* 4428083.3 *Easting (UTM x):* 738948.9 *User supplied*
Latitude/Longitude (decimal degrees): 39.969157 -102.202137

Surface Elevation (ft): 3804.57 *Top Perforated Interval (ft):* 192 *Base of grout (ft):*
Well depth (ft): 302 *Bottom Perforated Interval (ft):* 302
Aquifer(s): OGALLALA

Water Level Change
1 year:
5 year:
10 year:

Measurements from last 10 years

Date	Depth to WL (ft)	Elev of WL (ft)	Change (ft)
1/31/2006	176.70	3627.87	4.50
4/11/2007	176.00	3628.57	0.70
2/1/2008			
1/1/2009			

All Historic Measurements

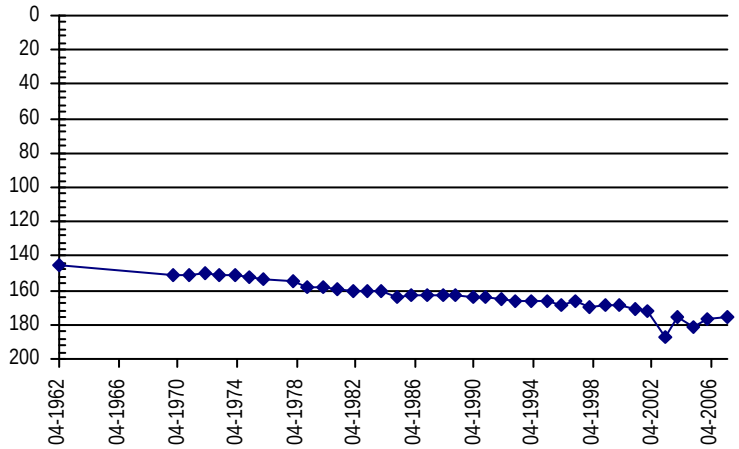

Well Name: **KERBS** *Owner:* KERBS AG INC
Permit #: 10336 - FP - *Location #:* SC00104520DDB *USGS Site ID:* 395703102263800

Division: 1 *Water District:* 65 *County:* YUMA

Location:	Q160	Q40	Q10	Section	Twnshp		Range		PM	Distance from section lines:	
	SE	SE	NW	20	1	S	45	W	S	*From N/S line:*	*From E/W line:*

UTM Coordinates (NAD83): *Northing (UTM y)* 4425481.4 *Easting (UTM x):* 719147.0 *User supplied*
Latitude/Longitude (decimal degrees): 39.951101 -102.434645

Surface Elevation (ft): 3933.7 *Top Perforated Interval (ft):* 258 *Base of grout (ft):*
Well depth (ft): 358 *Bottom Perforated Interval (ft):* 358
Aquifer(s): OGALLALA

Water Level Change
1 year: -1.20
5 year: -3.80
10 year: -5.30

Measurements from last 10 years

Date	Depth to WL (ft)	Elev of WL (ft)	Change (ft)
2/14/2006	84.10	3849.60	-3.10
4/11/2007	84.60	3849.10	-0.50
2/13/2008	86.40	3847.30	-1.80
4/12/2009	85.90	3847.80	0.50
2/2/2010	85.00	3848.70	0.90
1/28/2011	85.60	3848.10	-0.60
2/15/2012	87.10	3846.60	-1.50
2/21/2014	87.40	3846.30	-0.30
2/5/2015	88.20	3845.50	-0.80
3/6/2016	89.40	3844.30	-1.20

All Historic Measurements

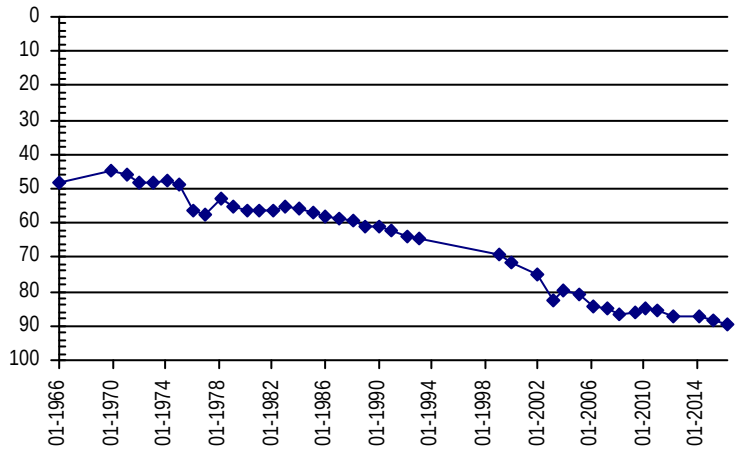

Well Name: **KERBS, THOMAS** *Owner:* KULA ROBERT L
Permit #: 11756 - FP - *Location #:* SC00104508BDB *USGS Site ID:* 395910102263900

Division: 1 *Water District:* 65 *County:* YUMA

Location:	Q160	Q40	Q10	Section	Twnshp		Range		PM	Distance from section lines:	
	NW	SE	NW	8	1	S	45	W	S	*From N/S line:*	*From E/W line:*

UTM Coordinates (NAD83): *Northing (UTM y)* 4429343.4 *Easting (UTM x):* 718228.7 *User supplied*
Latitude/Longitude (decimal degrees): 39.986100 -102.444090

Surface Elevation (ft): 3899.69 *Top Perforated Interval (ft):* 195 *Base of grout (ft):*
Well depth (ft): 320 *Bottom Perforated Interval (ft):* 320
Aquifer(s): OGALLALA

Water Level Change
1 year: -0.50
5 year: -6.60
10 year: -4.00

Measurements from last 10 years

Date	Depth to WL (ft)	Elev of WL (ft)	Change (ft)
2/14/2006	69.90	3829.79	-2.60
4/11/2007	71.20	3828.49	-1.30
2/13/2008	72.20	3827.49	-1.00
4/12/2009	67.00	3832.69	5.20
2/2/2010	66.70	3832.99	0.30
1/28/2011	67.30	3832.39	-0.60
2/15/2012	69.10	3830.59	-1.80
3/5/2013	71.40	3828.29	-2.30
2/21/2014	72.20	3827.49	-0.80
2/5/2015	73.40	3826.29	-1.20
3/6/2016	73.90	3825.79	-0.50

All Historic Measurements

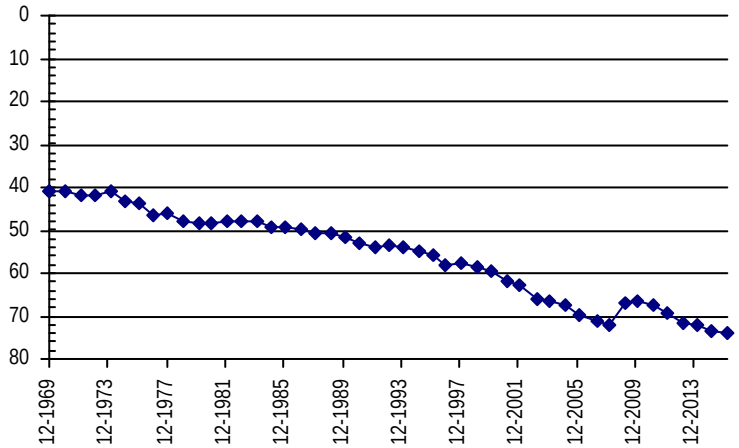

Well Name: **KINNIE, E.** *Owner:*
Permit #: 14377 - R - *Location #:* SB00204234DDB *USGS Site ID:* 400550102032000

Division: 1 *Water District:* 65 *County:* YUMA

Location:	Q160	Q40	Q10	Section	Twnshp		Range		PM	Distance from section lines:	
	SE	SE	NW	34	2	N	42	W	S	*From N/S line:*	*From E/W line:*

UTM Coordinates (NAD83): *Northing (UTM y)* 4442116.5 *Easting (UTM x):* 751002.6 *User supplied*
Latitude/Longitude (decimal degrees): 40.091935 -102.055743

Surface Elevation (ft): 3475.23 *Top Perforated Interval (ft):* *Base of grout (ft):*
Well depth (ft): 65 *Bottom Perforated Interval (ft):*
Aquifer(s):

Water Level Change
1 year: -1.30
5 year: -2.50
10 year: -4.80

Measurements from last 10 years

Date	Depth to WL (ft)	Elev of WL (ft)	Change (ft)
2/13/2006	38.90	3436.33	-0.90
4/6/2007	39.30	3435.93	-0.40
2/13/2008	39.80	3435.43	-0.50
1/1/2009			
2/9/2010	40.70	3434.53	
1/26/2011	41.20	3434.03	-0.50
2/7/2012	41.60	3433.63	-0.40
2/19/2013			
2/20/2014	42.10	3433.13	
2/12/2015	42.40	3432.83	-0.30
2/27/2016	43.70	3431.53	-1.30

All Historic Measurements

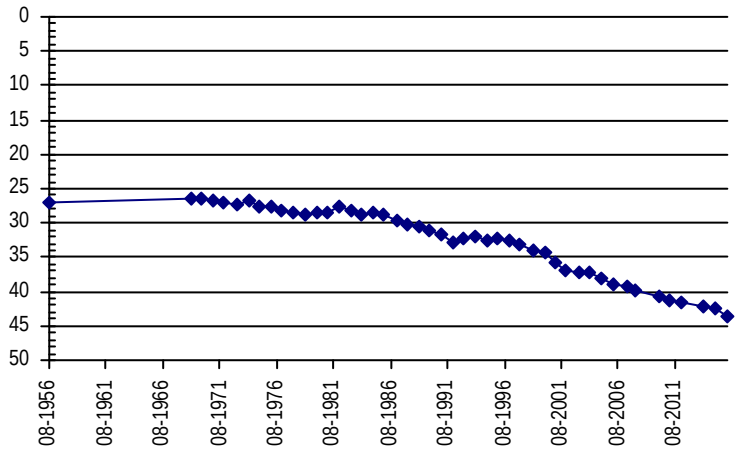

Well Name: **MCDONALD** *Owner:* CENTRAL YUMA CO GWMD
Permit #: 217457 - - *Location #:* SC00204625AB *USGS Site ID:*

Division: 1 *Water District:* 65 *County:* YUMA

Location:	Q160	Q40	Q10	Section	Twnshp		Range		PM	Distance from section lines:	
	NE	NW		25	2	S	46	W	S	*From N/S line:*	*From E/W line:*

UTM Coordinates (NAD83): *Northing (UTM y)* 4415163.0 *Easting (UTM x):* 716195.4 *Spotted from quarters*
Latitude/Longitude (decimal degrees): 39.858982 -102.472580

Surface Elevation (ft): 4031 *Top Perforated Interval (ft):* 100 *Base of grout (ft):*
Well depth (ft): 160 *Bottom Perforated Interval (ft):* 150
Aquifer(s): OGALLALA

Water Level Change
1 year: -0.30
5 year: -1.20
10 year: -5.50

Measurements from last 10 years

Date	Depth to WL (ft)	Elev of WL (ft)	Change (ft)
4/13/2007	108.90	3922.10	-1.00
2/14/2008	111.60	3919.40	-2.70
4/12/2009	112.80	3918.20	-1.20
2/2/2010	112.00	3919.00	0.80
2/16/2011	112.20	3918.80	-0.20
2/24/2012	111.80	3919.20	0.40
2/26/2013	111.60	3919.40	0.20
2/21/2014	112.20	3918.80	-0.60
2/5/2015	113.10	3917.90	-0.90
3/8/2016	113.40	3917.60	-0.30

All Historic Measurements

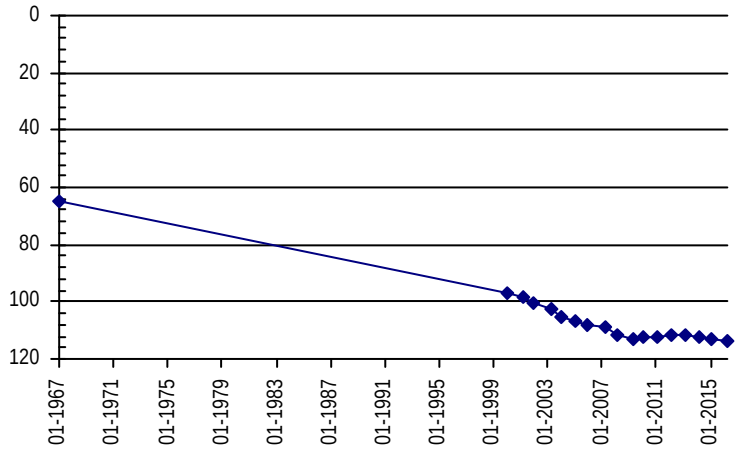

Well Name: **NEWBANKS** *Owner:* CENTRAL YUMA COUNTY GWMD

Permit #: 225558 - - *Location #:* SC00104824CD *USGS Site ID:*

Division: 1 *Water District:* 65 *County:* YUMA

Location:	Q160	Q40	Q10	Section	Twnshp		Range		PM	Distance from section lines:	
	SW	NE		24	1	S	48	W	S	*From N/S line:*	*From E/W line:*

UTM Coordinates (NAD83): *Northing (UTM y)* 4424873.0 *Easting (UTM x):* 696328.4 *Spotted from quarters*

Latitude/Longitude (decimal degrees): 39.951226 -102.701731

Surface Elevation (ft): 4184 *Top Perforated Interval (ft):* 180 *Base of grout (ft):*

Well depth (ft): 220 *Bottom Perforated Interval (ft):* 220

Aquifer(s): OGALLALA

Water Level Change

1 year: -1.70

5 year: -6.00

10 year: -10.10

Measurements from last 10 years

Date	Depth to WL (ft)	Elev of WL (ft)	Change (ft)
4/13/2007	161.00	4023.00	-1.10
2/13/2008	162.80	4021.20	-1.80
4/14/2009	162.70	4021.30	0.10
1/29/2010	163.10	4020.90	-0.40
2/16/2011	164.00	4020.00	-0.90
2/15/2012	164.80	4019.20	-0.80
3/5/2013	166.40	4017.60	-1.60
2/21/2014	168.00	4016.00	-1.60
2/6/2015	168.30	4015.70	-0.30
3/11/2016	170.00	4014.00	-1.70

All Historic Measurements

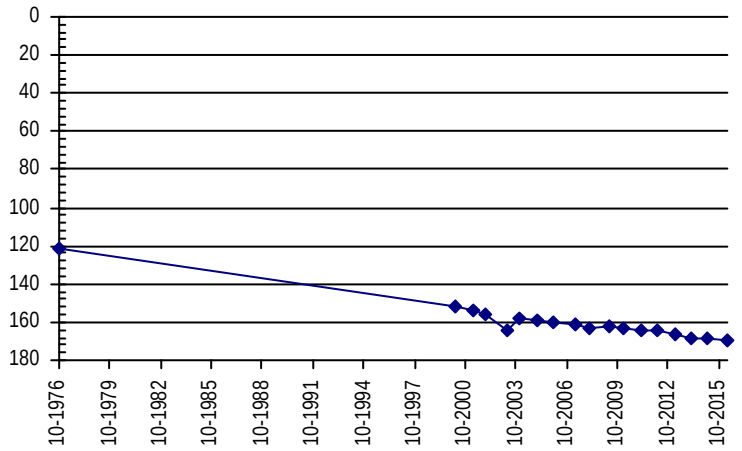

Well Name: **OSMUS, DALLAS** *Owner:*

Permit #: 4842 - FP - *Location #:* SC00104317AAA *USGS Site ID:*

Division: 1 *Water District:* 65 *County:* YUMA

Location:	Q160	Q40	Q10	Section	Twnshp		Range		PM	Distance from section lines:	
	NE	NE	NE	17	1	S	43	W	S	*From N/S line:*	*From E/W line:*

UTM Coordinates (NAD83): *Northing (UTM y)* 4428756.5 *Easting (UTM x):* 738678.3 *Spotted from quarters*

Latitude/Longitude (decimal degrees): 39.975291 -102.205055

Surface Elevation (ft): 3823 *Top Perforated Interval (ft):* 250 *Base of grout (ft):*

Well depth (ft): 310 *Bottom Perforated Interval (ft):* 310

Aquifer(s): OGALLALA

Water Level Change

1 year: -2.30

5 year: -4.90

10 year:

Measurements from last 10 years

Date	Depth to WL (ft)	Elev of WL (ft)	Change (ft)
1/12/2010	204.30	3618.70	
1/28/2011	204.20	3618.80	0.10
2/8/2012	204.90	3618.10	-0.70
2/19/2013	205.80	3617.20	-0.90
2/21/2014	205.90	3617.10	-0.10
2/10/2015	206.80	3616.20	-0.90
3/7/2016	209.10	3613.90	-2.30

All Historic Measurements

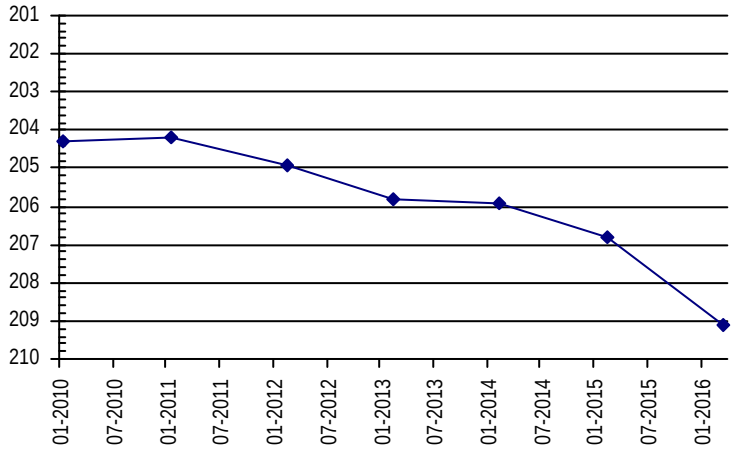

Well Name: **OSMUS, JOHN** *Owner:* OSMUS LAND COMPANY
Permit #: 10377 - F - *Location #:* SC00104321ABA *USGS Site ID:* 395743102112400

Division: 1 *Water District:* 65 *County:* YUMA

Location:	Q160	Q40	Q10	Section	Twnshp		Range		PM	Distance from section lines:	
	NE	NW	NE	21	1	S	43	W	S	*From N/S line:*	*From E/W line:*

UTM Coordinates (NAD83): *Northing (UTM y)* 4427280.6 *Easting (UTM x):* 739924.3 *User supplied*
Latitude/Longitude (decimal degrees): 39.961657 -102.191025

Surface Elevation (ft): 3793.56 *Top Perforated Interval (ft):* 187 *Base of grout (ft):*
Well depth (ft): 227 *Bottom Perforated Interval (ft):* 227
Aquifer(s): OGALLALA

Water Level Change
1 year: -1.10
5 year: -3.70
10 year: -7.10

Measurements from last 10 years

Date	Depth to WL (ft)	Elev of WL (ft)	Change (ft)
1/31/2006	167.70	3625.86	0.80
4/11/2007	169.00	3624.56	-1.30
2/1/2008			
4/2/2009	171.50	3622.06	
1/12/2010	169.80	3623.76	1.70
1/28/2011	171.10	3622.46	-1.30
2/8/2012	170.70	3622.86	0.40
2/19/2013	172.60	3620.96	-1.90
2/21/2014	173.10	3620.46	-0.50
2/10/2015	173.70	3619.86	-0.60
3/6/2016	174.80	3618.76	-1.10

All Historic Measurements

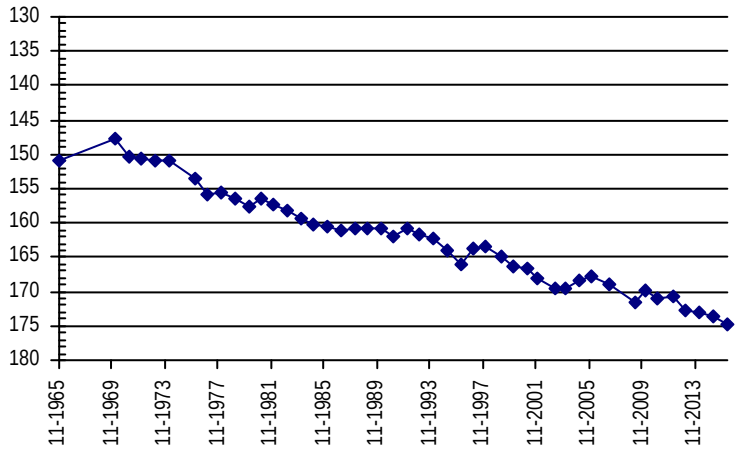

Well Name: **PARISET** *Owner:* PARISET ROBERT
Permit #: 12890 - FP - *Location #:* SB00104614CCA *USGS Site ID:* 400300102291500

Division: 1 *Water District:* 65 *County:* YUMA

Location:	Q160	Q40	Q10	Section	Twnshp		Range		PM	Distance from section lines:	
	SW	SW	NE	14	1	N	46	W	S	*From N/S line:*	*From E/W line:*

UTM Coordinates (NAD83): *Northing (UTM y)* 4436392.8 *Easting (UTM x):* 714350.1 *User supplied*
Latitude/Longitude (decimal degrees): 40.050544 -102.487147

Surface Elevation (ft): 3916.71 *Top Perforated Interval (ft):* 163 *Base of grout (ft):*
Well depth (ft): 248 *Bottom Perforated Interval (ft):* 243
Aquifer(s): OGALLALA

Water Level Change
1 year: 0.10
5 year: -4.50
10 year: -12.50

Measurements from last 10 years

Date	Depth to WL (ft)	Elev of WL (ft)	Change (ft)
2/14/2006	88.30	3828.41	-1.80
4/11/2007	90.00	3826.71	-1.70
2/13/2008	91.40	3825.31	-1.40
4/14/2009	91.20	3825.51	0.20
1/12/2010	96.40	3820.31	-5.20
2/16/2011	96.30	3820.41	0.10
2/10/2012	97.50	3819.21	-1.20
3/5/2013	99.50	3817.21	-2.00
2/20/2014	100.60	3816.11	-1.10
2/5/2015	100.90	3815.81	-0.30
3/7/2016	100.80	3815.91	0.10

All Historic Measurements

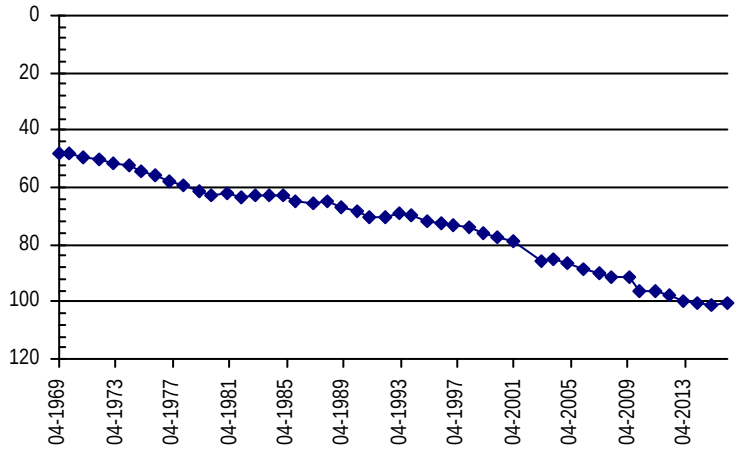

Well Name: **PARISET, ROBERT** *Owner:* PARISET ROBERT G
Permit #: 12415 - F - *Location #:* SC00104516BDB *USGS Site ID:* 395818102253000

Division: 1 *Water District:* 65 *County:* YUMA

Location:	Q160	Q40	Q10	Section	Twnshp		Range		PM	Distance from section lines:	
	NW	SE	NW	16	1	S	45	W	S	*From N/S line:*	*From E/W line:*

UTM Coordinates (NAD83): *Northing (UTM y)* 4427785.8 *Easting (UTM x):* 719864.3 *User supplied*
Latitude/Longitude (decimal degrees): 39.971656 -102.425478

Surface Elevation (ft): 3904.68 *Top Perforated Interval (ft):* 202 *Base of grout (ft):*
Well depth (ft): 370 *Bottom Perforated Interval (ft):* 370
Aquifer(s): OGALLALA

Water Level Change
1 year: -3.60
5 year:
10 year: -11.60

Measurements from last 10 years

Date	Depth to WL (ft)	Elev of WL (ft)	Change (ft)
2/14/2006	83.00	3821.68	-1.30
4/11/2007	80.70	3823.98	2.30
2/13/2008	81.60	3823.08	-0.90
4/12/2009	82.40	3822.28	-0.80
2/2/2010	82.30	3822.38	0.10
1/1/2011			
2/15/2012	89.80	3814.88	
3/5/2013	90.60	3814.08	-0.80
2/20/2014	91.30	3813.38	-0.70
2/5/2015	91.00	3813.68	0.30
3/6/2016	94.60	3810.08	-3.60

All Historic Measurements

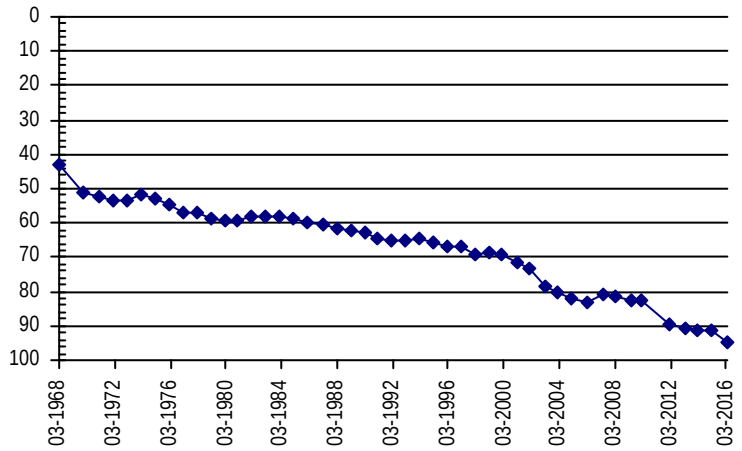

Well Name: **PARISET, ROBERT G.** *Owner:* PARISET ROBERT G
Permit #: 12416 - FP - *Location #:* SC00104516ADB *USGS Site ID:* 395820102245800

Division: 1 *Water District:* 65 *County:* YUMA

Location:	Q160	Q40	Q10	Section	Twnshp		Range		PM	Distance from section lines:	
	NE	SE	NW	16	1	S	45	W	S	*From N/S line:*	*From E/W line:*

UTM Coordinates (NAD83): *Northing (UTM y)* 4427870.2 *Easting (UTM x):* 720645.5 *User supplied*
Latitude/Longitude (decimal degrees): 39.972212 -102.416311

Surface Elevation (ft): 3902.67 *Top Perforated Interval (ft):* 270 *Base of grout (ft):*
Well depth (ft): 370 *Bottom Perforated Interval (ft):* 370
Aquifer(s): OGALLALA

Water Level Change
1 year: -2.60
5 year:
10 year: -3.20

Measurements from last 10 years

Date	Depth to WL (ft)	Elev of WL (ft)	Change (ft)
2/14/2006	92.70	3809.97	-2.10
4/11/2007	90.90	3811.77	1.80
2/13/2008	91.80	3810.87	-0.90
4/12/2009	92.60	3810.07	-0.80
2/2/2010	92.60	3810.07	0.00
1/1/2011			
2/15/2012	92.30	3810.37	
3/5/2013	93.10	3809.57	-0.80
2/20/2014	93.70	3808.97	-0.60
2/5/2015	93.30	3809.37	0.40
3/6/2016	95.90	3806.77	-2.60

All Historic Measurements

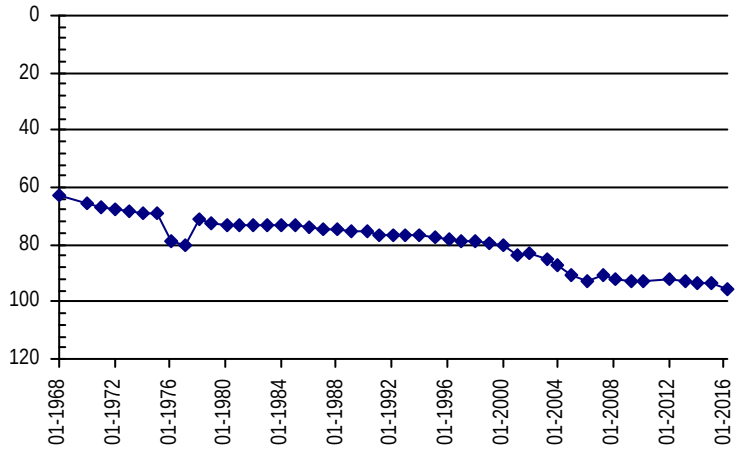

Well Name: **PETERSON, CARL O.** *Owner:* PETERSON MARY LOU

Permit #: 84682 - - *Location #:* SB00204407CBB1 *USGS Site ID:* 400918102202501

Division: 1 *Water District:* 65 *County:* YUMA

Location:	Q160	Q40	Q10	Section	Twnshp		Range		PM	Distance from section lines:	
	SW	NW	NW	7	2	N	44	W	S	*From N/S line:*	*From E/W line:*

UTM Coordinates (NAD83): *Northing (UTM y)* 4448350.4 *Easting (UTM x):* 726492.3 *User supplied*

Latitude/Longitude (decimal degrees): 40.154989 -102.340753

Surface Elevation (ft): 3781.64 *Top Perforated Interval (ft):* 100 *Base of grout (ft):*

Well depth (ft): 220 *Bottom Perforated Interval (ft):* 120

Aquifer(s): OGALLALA

Water Level Change

1 year: -0.40

5 year: -8.60

10 year: -10.10

Measurements from last 10 years

Date	Depth to WL (ft)	Elev of WL (ft)	Change (ft)
2/13/2006	72.90	3708.74	-1.60
4/6/2007	75.30	3706.34	-2.40
2/13/2008	75.90	3705.74	-0.60
4/10/2009	74.40	3707.24	1.50
2/9/2010	74.20	3707.44	0.20
1/26/2011	74.40	3707.24	-0.20
2/10/2012	79.40	3702.24	-5.00
2/19/2013	81.00	3700.64	-1.60
2/20/2014	81.40	3700.24	-0.40
2/12/2015	82.60	3699.04	-1.20
3/4/2016	83.00	3698.64	-0.40

All Historic Measurements

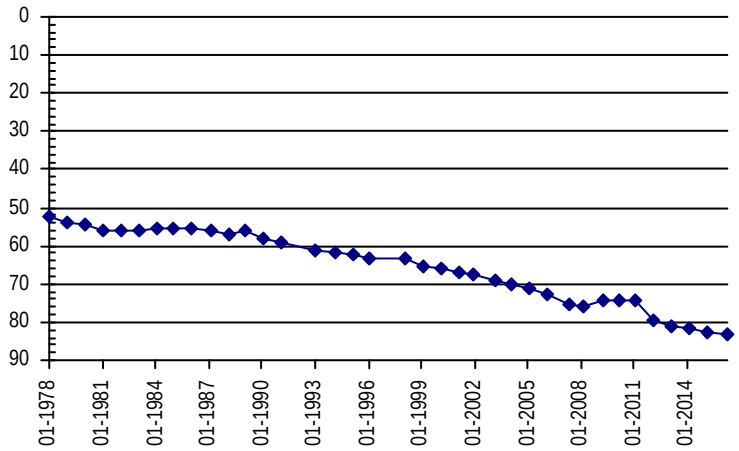

Well Name: **PLETCHER, GEORGE** *Owner:* PLETCHER GEORGE

Permit #: 17699 - FP - *Location #:* SB00104726BDC1 *USGS Site ID:* 400130102354701

Division: 1 *Water District:* 65 *County:* YUMA

Location:	Q160	Q40	Q10	Section	Twnshp		Range		PM	Distance from section lines:	
		NW		26	1	N	47	W	S	*From N/S line:*	*From E/W line:*

UTM Coordinates (NAD83): *Northing (UTM y)* 4433297.3 *Easting (UTM x):* 705065.9 *User supplied*

Latitude/Longitude (decimal degrees): 40.024988 -102.596873

Surface Elevation (ft): 4056.75 *Top Perforated Interval (ft):* 120 *Base of grout (ft):*

Well depth (ft): 180 *Bottom Perforated Interval (ft):* 180

Aquifer(s): OGALLALA

Water Level Change

1 year: -0.90

5 year: -6.20

10 year: -14.10

Measurements from last 10 years

Date	Depth to WL (ft)	Elev of WL (ft)	Change (ft)
4/11/2007	134.40	3922.35	-2.10
2/12/2008	136.00	3920.75	-1.60
4/14/2009	136.70	3920.05	-0.70
1/29/2010	139.50	3917.25	-2.80
2/16/2011	140.20	3916.55	-0.70
2/10/2012	141.50	3915.25	-1.30
3/5/2013	144.00	3912.75	-2.50
2/20/2014	145.30	3911.45	-1.30
2/6/2015	145.50	3911.25	-0.20
3/7/2016	146.40	3910.35	-0.90

All Historic Measurements

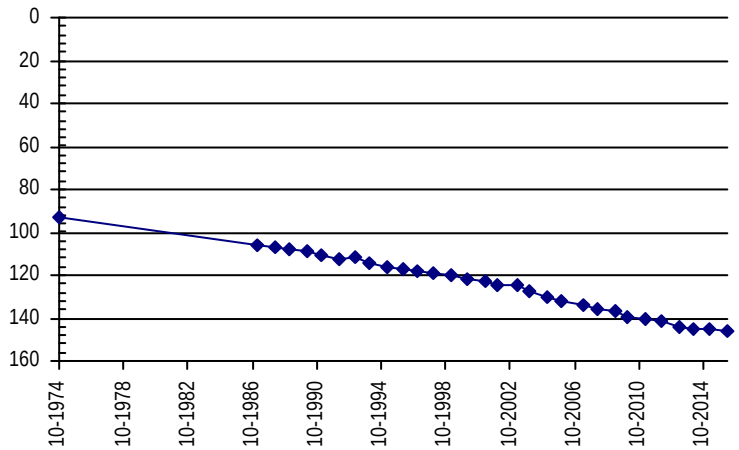

Well Name: **PLETCHER, K.** *Owner:*

Permit #: 185694 - - *Location #:* SB00104736BCB *USGS Site ID:* 400058102351100

Division: 1 *Water District:* 65 *County:* YUMA

Location:	Q160	Q40	Q10	Section	Twnshp		Range		PM	Distance from section lines:	
	NW	SW	NW	36	1	N	47	W	S	*From N/S line:*	*From E/W line:*

UTM Coordinates (NAD83): *Northing (UTM y)* 4432028.6 *Easting (UTM x):* 706073.1 *User supplied*

Latitude/Longitude (decimal degrees): 40.013322 -102.585483

Surface Elevation (ft): 4061.75 *Top Perforated Interval (ft):* 200 *Base of grout (ft):*

Well depth (ft): 147 *Bottom Perforated Interval (ft):* 220

Aquifer(s): OGALLALA

Water Level Change
1 year:
5 year:
10 year:

Measurements from last 10 years

Date	Depth to WL (ft)	Elev of WL (ft)	Change (ft)
4/11/2007	148.00	3913.75	-1.60
2/12/2008			
4/14/2009	127.20	3934.55	

All Historic Measurements

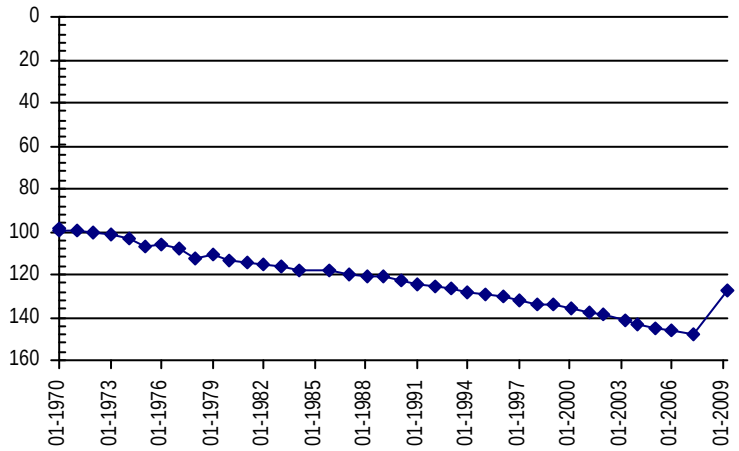

Well Name: **QUIGGLE, D.** *Owner:* FIX GEORGE A & CLEORA L

Permit #: 2997 - FP - *Location #:* SB00104336CAD *USGS Site ID:* 400028102073600

Division: 1 *Water District:* 65 *County:* YUMA

Location:	Q160	Q40	Q10	Section	Twnshp		Range		PM	Distance from section lines:	
	SW	NE	SE	36	1	N	43	W	S	*From N/S line:*	*From E/W line:*

UTM Coordinates (NAD83): *Northing (UTM y)* 4432482.5 *Easting (UTM x):* 745267.6 *User supplied*

Latitude/Longitude (decimal degrees): 40.006934 -102.126579

Surface Elevation (ft): 3656.55 *Top Perforated Interval (ft):* 68 *Base of grout (ft):*

Well depth (ft): 128 *Bottom Perforated Interval (ft):* 128

Aquifer(s): OGALLALA

Water Level Change
1 year:
5 year:
10 year:

Measurements from last 10 years

Date	Depth to WL (ft)	Elev of WL (ft)	Change (ft)
1/31/2006	71.60	3584.95	-3.30
4/11/2007			
2/13/2008	74.80	3581.75	
4/2/2009	75.00	3581.55	-0.20

All Historic Measurements

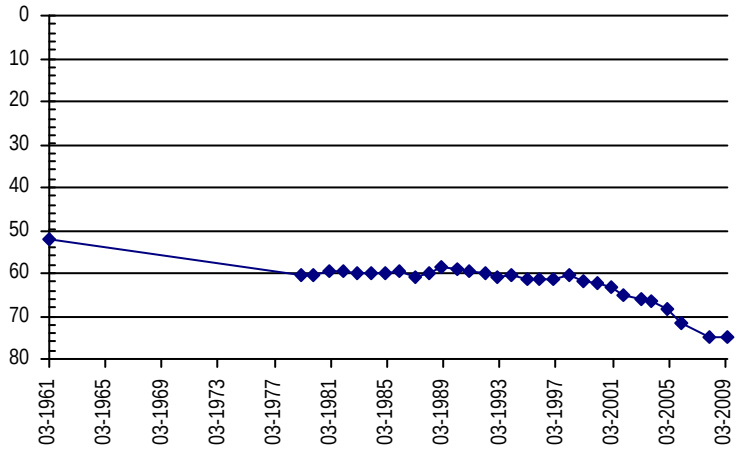

Well Name: **ROBERTSON, DEXTER** *Owner:* ROBERTSON DEXTER L. & JENNIE

Permit #: 8802 - FP - *Location #:* SB00204630DCA *USGS Site ID:* 400620102330000

Division: 1 *Water District:* 65 *County:* YUMA

Location:	Q160	Q40	Q10	Section	Twnshp		Range		PM	Distance from section lines:	
	SE	SW	NE	30	2	N	46	W	S	*From N/S line:*	*From E/W line:*

UTM Coordinates (NAD83): *Northing (UTM y)* 4442461.2 *Easting (UTM x):* 708420.2 *User supplied*

Latitude/Longitude (decimal degrees): 40.106655 -102.554649

Surface Elevation (ft): 3961.72 *Top Perforated Interval (ft):* 87 *Base of grout (ft):*

Well depth (ft): 327 *Bottom Perforated Interval (ft):* 327

Aquifer(s): OGALLALA

Water Level Change

1 year: -0.60

5 year:

10 year: -9.70

Measurements from last 10 years

Date	Depth to WL (ft)	Elev of WL (ft)	Change (ft)
4/5/2007	123.70	3838.02	-1.00
2/12/2008	124.20	3837.52	-0.50
4/14/2009	124.70	3837.02	-0.50
2/2/2010	125.20	3836.52	-0.50
1/1/2011			
2/8/2012			
3/5/2013	130.70	3831.02	
2/20/2014	131.30	3830.42	-0.60
2/12/2015	131.80	3829.92	-0.50
3/4/2016	132.40	3829.32	-0.60

All Historic Measurements

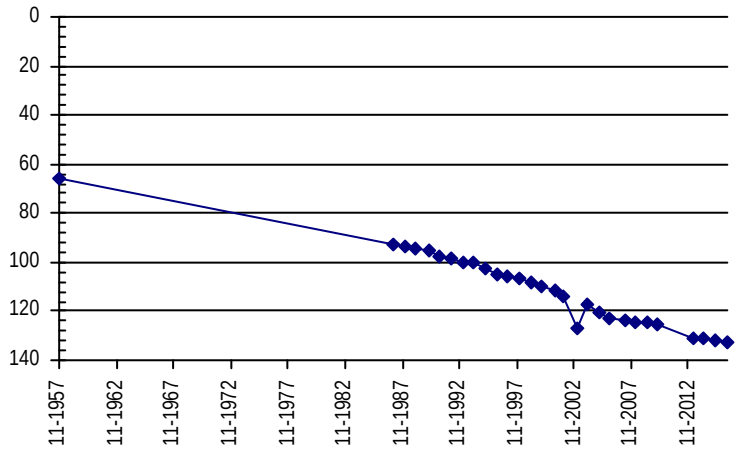

Well Name: **ROCKWELL** *Owner:* CENTRAL YUMA CNTY GRND WATER MG

Permit #: 209883 - - *Location #:* SB00104514C *USGS Site ID:*

Division: 1 *Water District:* 65 *County:* YUMA

Location:	Q160	Q40	Q10	Section	Twnshp		Range		PM	Distance from section lines:	
		SW		14	1	N	45	W	S	*From N/S line:*	*From E/W line:*

UTM Coordinates (NAD83): *Northing (UTM y)* 4436637.5 *Easting (UTM x):* 723984.3 *Spotted from quarters*

Latitude/Longitude (decimal degrees): 40.050243 -102.374229

Surface Elevation (ft): 3853 *Top Perforated Interval (ft):* 160 *Base of grout (ft):*

Well depth (ft): 300 *Bottom Perforated Interval (ft):* 291

Aquifer(s): OGALLALA

Water Level Change

1 year: -1.30

5 year: -2.30

10 year: -4.10

Measurements from last 10 years

Date	Depth to WL (ft)	Elev of WL (ft)	Change (ft)
2/14/2006	126.20	3726.80	-0.50
4/11/2007	126.70	3726.30	-0.50
2/13/2008	127.50	3725.50	-0.80
1/1/2009			
1/12/2010	127.70	3725.30	
1/26/2011	128.00	3725.00	-0.30
2/15/2012	128.30	3724.70	-0.30
3/5/2013	129.50	3723.50	-1.20
2/20/2014	128.60	3724.40	0.90
2/5/2015	129.00	3724.00	-0.40
3/7/2016	130.30	3722.70	-1.30

All Historic Measurements

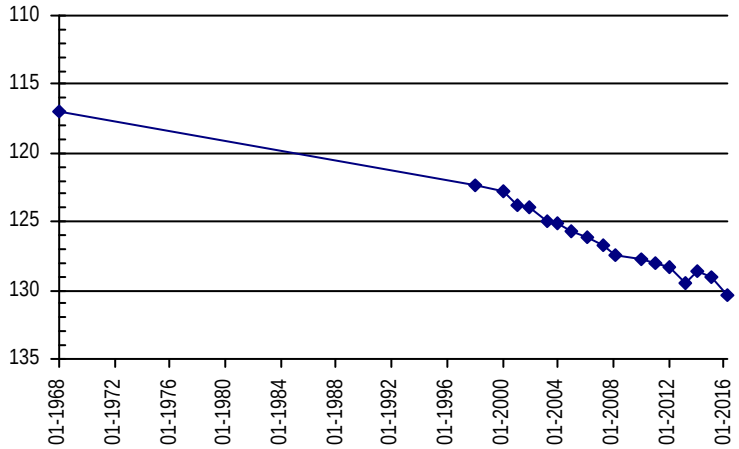

Well Name: **ROTH** *Owner:* ROTH RICHARD L

Permit #: 11573 - F - *Location #:* SC00204628ADB *USGS Site ID:* 395125102313000

Division: 1 *Water District:* 65 *County:* YUMA

Location:	Q160	Q40	Q10	Section	Twnshp		Range		PM	Distance from section lines:	
	NE	SE	NW	28	2	S	46	W	S	*From N/S line:*	*From E/W line:*

UTM Coordinates (NAD83): *Northing (UTM y)* 4414808.9 *Easting (UTM x):* 711676.2 *User supplied*

Latitude/Longitude (decimal degrees): 39.856934 -102.525481

Surface Elevation (ft): 4071.82 *Top Perforated Interval (ft):* 200 *Base of grout (ft):*

Well depth (ft): 305 *Bottom Perforated Interval (ft):* 305

Aquifer(s): OGALLALA

Water Level Change

1 year: -0.60

5 year: -0.90

10 year: -3.10

Measurements from last 10 years

Date	Depth to WL (ft)	Elev of WL (ft)	Change (ft)
4/13/2007	116.70	3955.12	-1.10
2/14/2008			
1/1/2009			
2/2/2010	117.30	3954.52	
2/16/2011	117.80	3954.02	-0.50
2/24/2012	118.20	3953.62	-0.40
2/26/2013	118.00	3953.82	0.20
2/21/2014	117.80	3954.02	0.20
2/5/2015	118.10	3953.72	-0.30
3/8/2016	118.70	3953.12	-0.60

All Historic Measurements

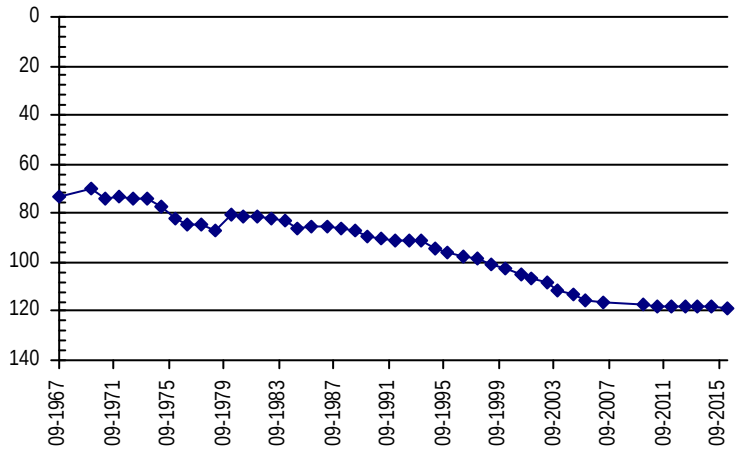

Well Name: **ROUNDTREE** *Owner:* ROUNDTREE CLAYTON & DEBRA

Permit #: 12327 - FP - *Location #:* SB00104626CDA *USGS Site ID:* 400115102285700

Division: 1 *Water District:* 65 *County:* YUMA

Location:	Q160	Q40	Q10	Section	Twnshp		Range		PM	Distance from section lines:	
	SW	SE	NE	26	1	N	46	W	S	*From N/S line:*	*From E/W line:*

UTM Coordinates (NAD83): *Northing (UTM y)* 4433134.9 *Easting (UTM x):* 714821.7 *User supplied*

Latitude/Longitude (decimal degrees): 40.021100 -102.482702

Surface Elevation (ft): 3946.71 *Top Perforated Interval (ft):* 216 *Base of grout (ft):*

Well depth (ft): 306 *Bottom Perforated Interval (ft):* 306

Aquifer(s): OGALLALA

Water Level Change

1 year: -0.60

5 year: -4.20

10 year: -8.30

Measurements from last 10 years

Date	Depth to WL (ft)	Elev of WL (ft)	Change (ft)
2/14/2006	104.20	3842.51	-1.70
4/11/2007	106.10	3840.61	-1.90
2/13/2008	107.50	3839.21	-1.40
4/14/2009	106.30	3840.41	1.20
1/12/2010	107.90	3838.81	-1.60
2/16/2011	108.30	3838.41	-0.40
2/10/2012	109.50	3837.21	-1.20
3/5/2013	111.90	3834.81	-2.40
2/20/2014	111.70	3835.01	0.20
2/5/2015	111.90	3834.81	-0.20
3/7/2016	112.50	3834.21	-0.60

All Historic Measurements

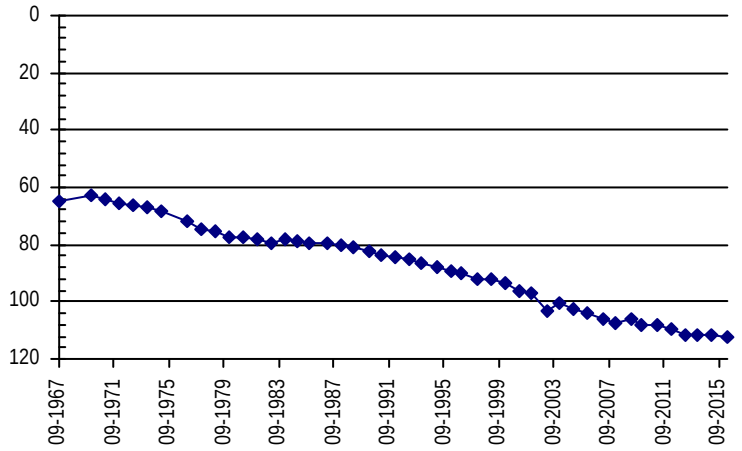

Well Name: **RUTLEDGE, STANLEY** *Owner:* RUTLEDGE STANLEY EST

Permit #: 13889 - FP - *Location #:* SC00104702ACA *USGS Site ID:* 395954102360800

Division: 1 *Water District:* 65 *County:* YUMA

Location:	Q160	Q40	Q10	Section	Twnshp		Range		PM	Distance from section lines:	
	NE	SW	NE	2	1	S	47	W	S	*From N/S line:*	*From E/W line:*

UTM Coordinates (NAD83): *Northing (UTM y)* 4429486.7 *Easting (UTM x):* 704504.1 *User supplied*

Latitude/Longitude (decimal degrees): 39.990822 -102.604651

Surface Elevation (ft): 4071.75 *Top Perforated Interval (ft):* 125 *Base of grout (ft):*

Well depth (ft): 155 *Bottom Perforated Interval (ft):* 155

Aquifer(s): OGALLALA

Water Level Change

1 year:	-1.20
5 year:	-4.40
10 year:	-10.60

Measurements from last 10 years

Date	Depth to WL (ft)	Elev of WL (ft)	Change (ft)
4/11/2007	133.80	3937.95	-1.70
2/13/2008	135.30	3936.45	-1.50
4/14/2009	134.30	3937.45	1.00
2/2/2010	136.10	3935.65	-1.80
2/16/2011	138.30	3933.45	-2.20
2/15/2012	138.60	3933.15	-0.30
3/5/2013	139.90	3931.85	-1.30
2/21/2014	141.30	3930.45	-1.40
2/6/2015	141.50	3930.25	-0.20
3/7/2016	142.70	3929.05	-1.20

All Historic Measurements

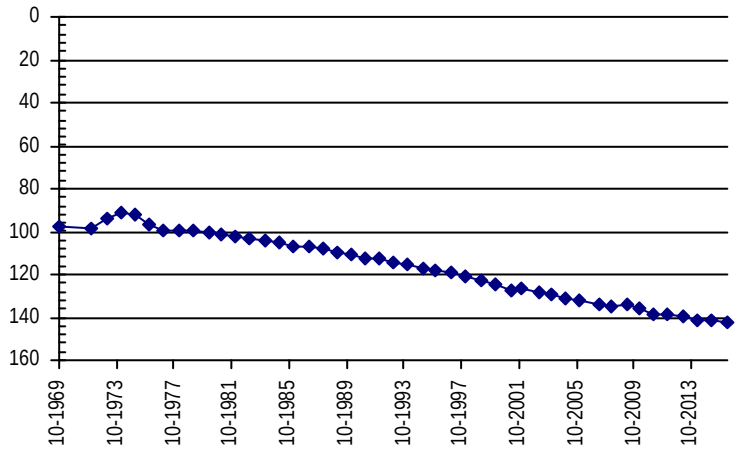

Well Name: **SEEDORF, C.D.** *Owner:* SEEDORF C D

Permit #: 14164 - FP - *Location #:* SC00204811ACA *USGS Site ID:* 395355102425000

Division: 1 *Water District:* 65 *County:* YUMA

Location:	Q160	Q40	Q10	Section	Twnshp		Range		PM	Distance from section lines:	
	NE	SW	NE	11	2	S	48	W	S	*From N/S line:*	*From E/W line:*

UTM Coordinates (NAD83): *Northing (UTM y)* 4418911.0 *Easting (UTM x):* 695400.1 *User supplied*

Latitude/Longitude (decimal degrees): 39.897766 -102.714376

Surface Elevation (ft): 4221.88 *Top Perforated Interval (ft):* 180 *Base of grout (ft):*

Well depth (ft): 254 *Bottom Perforated Interval (ft):* 254

Aquifer(s): OGALLALA

Water Level Change

1 year:	-1.00
5 year:	-3.50
10 year:	-5.60

Measurements from last 10 years

Date	Depth to WL (ft)	Elev of WL (ft)	Change (ft)
4/13/2007	189.60	4032.28	-1.80
2/13/2008			
1/1/2009			
1/29/2010	189.30	4032.58	
2/16/2011	189.90	4031.98	-0.60
2/10/2012	189.70	4032.18	0.20
2/26/2013	191.90	4029.98	-2.20
2/20/2014	192.10	4029.78	-0.20
2/6/2015	192.40	4029.48	-0.30
3/11/2016	193.40	4028.48	-1.00

All Historic Measurements

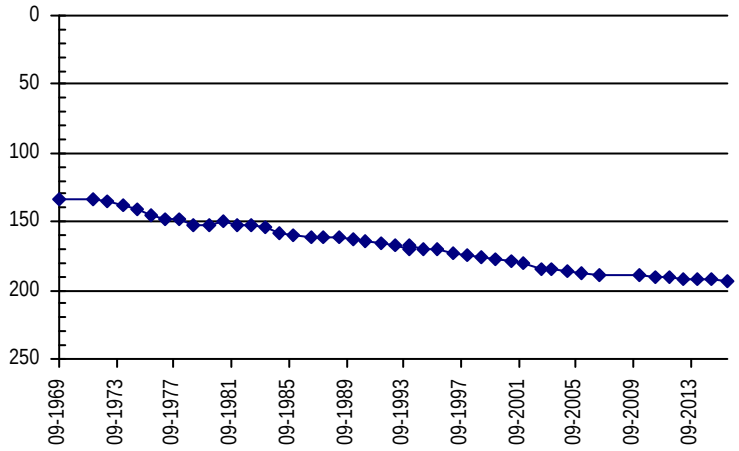

Well Name: **SEWARD, R.** *Owner:* BOWMAN FAMILY PARTNERSHIP

Permit #: 1357 - RFP - *Location #:* SB00204227AAC *USGS Site ID:* 400658102032100

Division: 1 *Water District:* 65 *County:* YUMA

Location:	Q160	Q40	Q10	Section	Twnshp		Range		PM	Distance from section lines:	
	NE	NE	SW	27	2	N	42	W	S	*From N/S line:*	*From E/W line:*

UTM Coordinates (NAD83): *Northing (UTM y)* 4444767.1 *Easting (UTM x):* 750867.4 *User supplied*

Latitude/Longitude (decimal degrees): 40.115824 -102.056298

Surface Elevation (ft): 3543.64 *Top Perforated Interval (ft):* 100 *Base of grout (ft):*

Well depth (ft): 140 *Bottom Perforated Interval (ft):* 140

Aquifer(s): OGALLALA

Water Level Change

1 year: -0.90

5 year: -4.90

10 year: -9.80

Measurements from last 10 years

Date	Depth to WL (ft)	Elev of WL (ft)	Change (ft)
2/13/2006	65.20	3478.44	-0.20
4/6/2007	66.70	3476.94	-1.50
2/13/2008	67.10	3476.54	-0.40
1/1/2009			
2/9/2010	69.70	3473.94	
1/26/2011	70.10	3473.54	-0.40
2/7/2012	70.80	3472.84	-0.70
2/19/2013	71.00	3472.64	-0.20
2/20/2014	71.70	3471.94	-0.70
2/12/2015	74.10	3469.54	-2.40
2/27/2016	75.00	3468.64	-0.90

All Historic Measurements

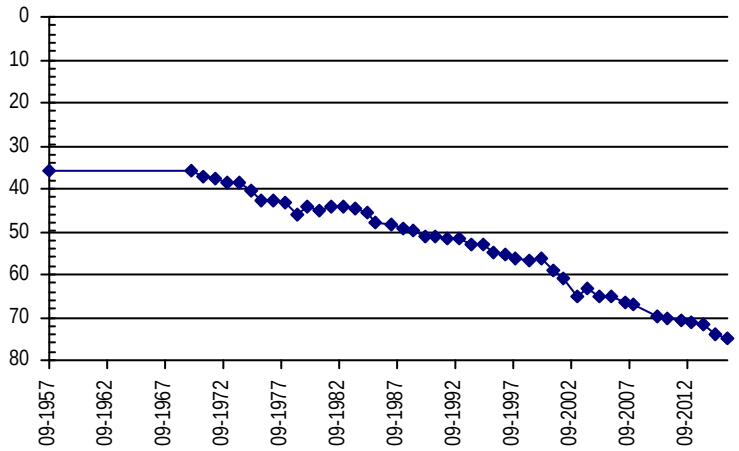

Well Name: **SHAFER, STANLEY** *Owner:*

Permit #: 215032 - - A *Location #:* SC00104205BBA *USGS Site ID:*

Division: 1 *Water District:* 65 *County:* YUMA

Location:	Q160	Q40	Q10	Section	Twnshp		Range		PM	Distance from section lines:	
	NW	NW	NE	5	1	S	42	W	S	*From N/S line:* 200 N	*From E/W line:* 1400 W

UTM Coordinates (NAD83): *Northing (UTM y)* 4432056.5 *Easting (UTM x):* 746886.8 *Spotted from section lines*

Latitude/Longitude (decimal degrees): 40.002629 -102.107794

Surface Elevation (ft): 3668 *Top Perforated Interval (ft):* 80 *Base of grout (ft):*

Well depth (ft): 120 *Bottom Perforated Interval (ft):* 120

Aquifer(s): OGALLALA

Water Level Change

1 year: -1.60

5 year:

10 year:

Measurements from last 10 years

Date	Depth to WL (ft)	Elev of WL (ft)	Change (ft)
1/12/2010	73.10	3594.90	
1/1/2011			
2/8/2012	74.90	3593.10	
2/19/2013	75.00	3593.00	-0.10
2/21/2014	76.30	3591.70	-1.30
2/10/2015	75.70	3592.30	0.60
3/7/2016	77.30	3590.70	-1.60

All Historic Measurements

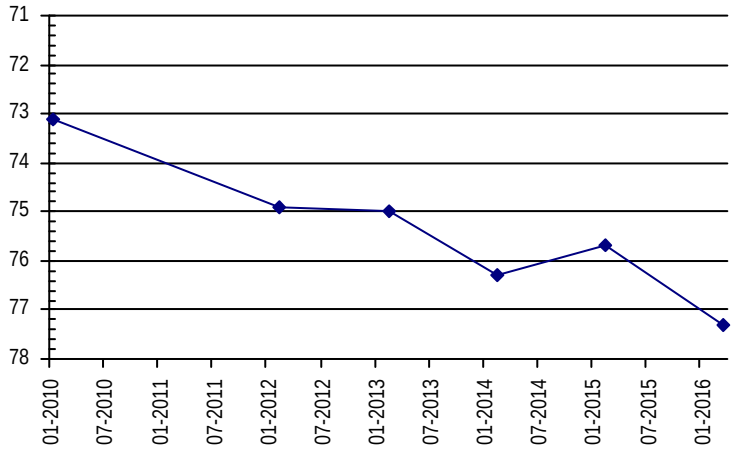

Well Name: **STAN SHAFER** *Owner:* CENTRAL YUMA CNTY GRND WTR MNMT

Permit #: 214078 - - *Location #:* SB00104326CD *USGS Site ID:*

Division: 1 *Water District:* 65 *County:* YUMA

Location:	Q160	Q40	Q10	Section	Twnshp		Range		PM	Distance from section lines:	
	SW	SE		26	1	N	43	W	S	*From N/S line:*	*From E/W line:*

UTM Coordinates (NAD83): *Northing (UTM y)* 4433808.0 *Easting (UTM x):* 743668.4 *Spotted from quarters*

Latitude/Longitude (decimal degrees): 40.019325 -102.144798

Surface Elevation (ft): 3690 *Top Perforated Interval (ft):* 115 *Base of grout (ft):*

Well depth (ft): 160 *Bottom Perforated Interval (ft):* 160

Aquifer(s): OGALLALA

Water Level Change

1 year: -0.80

5 year: -2.90

10 year: -6.20

Measurements from last 10 years

Date	Depth to WL (ft)	Elev of WL (ft)	Change (ft)
1/31/2006	99.10	3590.90	-0.70
4/11/2007	99.80	3590.20	-0.70
2/13/2008	102.30	3587.70	-2.50
4/2/2009	102.30	3587.70	0.00
1/12/2010	101.90	3588.10	0.40
1/26/2011	102.40	3587.60	-0.50
2/8/2012	103.30	3586.70	-0.90
2/19/2013	104.10	3585.90	-0.80
2/20/2014	105.50	3584.50	-1.40
2/10/2015	104.50	3585.50	1.00
3/7/2016	105.30	3584.70	-0.80

All Historic Measurements

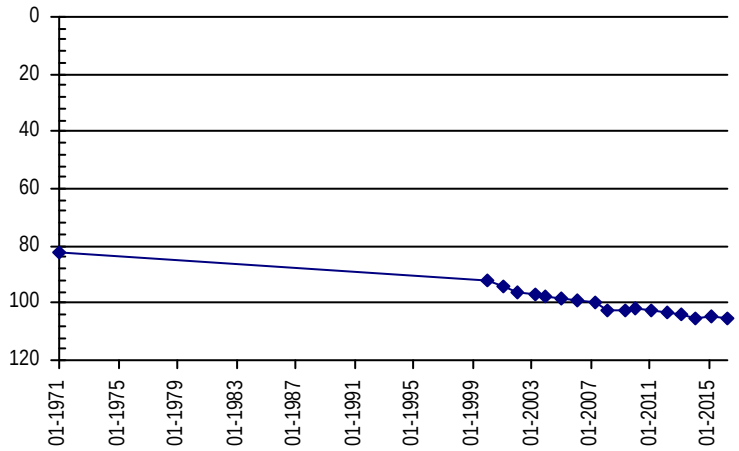

Well Name: **STULTS, CLARENCE** *Owner:* STULTS LAVERN & WILMA

Permit #: 2545 - FP - *Location #:* SC00104430BAD *USGS Site ID:* 395644102204100

Division: 1 *Water District:* 65 *County:* YUMA

Location:	Q160	Q40	Q10	Section	Twnshp		Range		PM	Distance from section lines:	
	NW	NE	SE	30	1	S	44	W	S	*From N/S line:*	*From E/W line:*

UTM Coordinates (NAD83): *Northing (UTM y)* 4425088.5 *Easting (UTM x):* 726807.4 *User supplied*

Latitude/Longitude (decimal degrees): 39.945546 -102.345198

Surface Elevation (ft): 3932.65 *Top Perforated Interval (ft):* 261 *Base of grout (ft):*

Well depth (ft): 331 *Bottom Perforated Interval (ft):* 331

Aquifer(s): OGALLALA

Water Level Change

1 year: 0.30

5 year:

10 year: -11.70

Measurements from last 10 years

Date	Depth to WL (ft)	Elev of WL (ft)	Change (ft)
2/14/2006	166.20	3766.45	-0.70
4/11/2007	167.10	3765.55	-0.90
2/13/2008	168.50	3764.15	-1.40
1/1/2009			
1/12/2010	168.80	3763.85	
1/1/2011			
2/15/2012	170.80	3761.85	
2/19/2013	173.50	3759.15	-2.70
2/21/2014	174.40	3758.25	-0.90
2/10/2015	178.20	3754.45	-3.80
3/6/2016	177.90	3754.75	0.30

All Historic Measurements

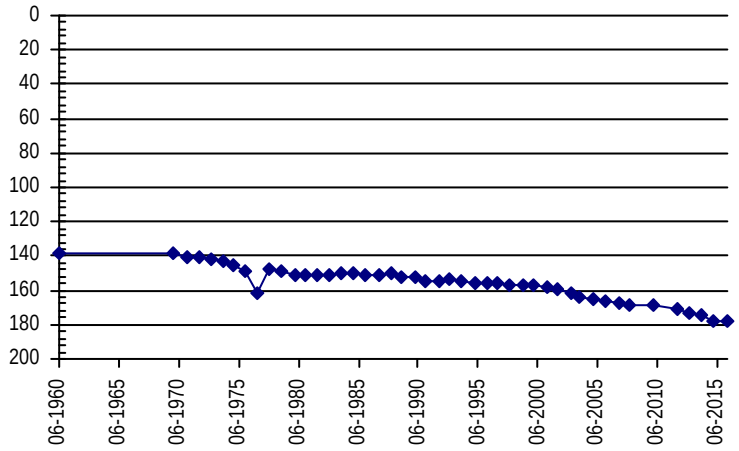

Well Name: **THOMASON, W** *Owner:* JOHNS THOMAS
Permit #: 126444 - - A *Location #:* SC00204828CB *USGS Site ID:*

Division: 1 *Water District:* 65 *County:* YUMA

Location:	Q160	Q40	Q10	Section	Twnshp		Range		PM	Distance from section lines:			
	SW	NW		28	2	S	48	W	S	*From N/S line:*	2000 S	*From E/W line:*	60 W

UTM Coordinates (NAD83): *Northing (UTM y)* 4413568.0 *Easting (UTM x):* 691355.0 *Spotted from section lines*
Latitude/Longitude (decimal degrees): 39.850585 -102.763222

Surface Elevation (ft): 4291 *Top Perforated Interval (ft):* 160 *Base of grout (ft):*
Well depth (ft): 220 *Bottom Perforated Interval (ft):* 200
Aquifer(s): OGALLALA

Water Level Change
1 year: -0.20
5 year: -4.00
10 year: -18.40

Measurements from last 10 years

Date	Depth to WL (ft)	Elev of WL (ft)	Change (ft)
4/13/2007	127.40	4163.60	-0.80
2/13/2008	127.30	4163.70	0.10
4/14/2009	125.90	4165.10	1.40
1/29/2010	123.60	4167.40	2.30
2/16/2011	141.00	4150.00	-17.40
2/10/2012	144.00	4147.00	-3.00
2/26/2013	143.80	4147.20	0.20
2/21/2014	144.20	4146.80	-0.40
2/6/2015	144.80	4146.20	-0.60
3/11/2016	145.00	4146.00	-0.20

All Historic Measurements

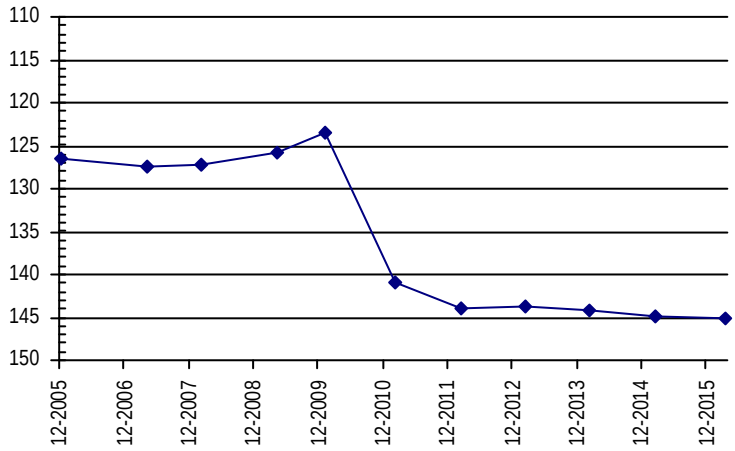

Well Name: **U.S. GOVERNMENT** *Owner:* CO BOARD OF LAND COMMISSIONERS
Permit #: 10682 - - *Location #:* SC00304836CBB1 *USGS Site ID:* 394502102422301

Division: 1 *Water District:* 65 *County:* YUMA

Location:	Q160	Q40	Q10	Section	Twnshp		Range		PM	Distance from section lines:			
	SW	NW	NW	36	3	S	48	W	S	*From N/S line:*		*From E/W line:*	

UTM Coordinates (NAD83): *Northing (UTM y)* 4402585.3 *Easting (UTM x):* 696460.5 *User supplied*
Latitude/Longitude (decimal degrees): 39.750544 -102.706875

Surface Elevation (ft): 4282.94 *Top Perforated Interval (ft):* 61 *Base of grout (ft):*
Well depth (ft): 92 *Bottom Perforated Interval (ft):* 85
Aquifer(s): OGALLALA

Water Level Change
1 year: -0.90
5 year: -0.80
10 year:

Measurements from last 10 years

Date	Depth to WL (ft)	Elev of WL (ft)	Change (ft)
12/22/2006	41.30	4241.64	-0.30
4/13/2007	40.60	4242.34	0.70
2/13/2008	41.90	4241.04	-1.30
4/14/2009	42.10	4240.84	-0.20
1/29/2010	40.70	4242.24	1.40
2/16/2011	39.80	4243.14	0.90
2/10/2012	39.00	4243.94	0.80
2/26/2013	40.20	4242.74	-1.20
2/21/2014	39.30	4243.64	0.90
2/6/2015	39.70	4243.24	-0.40
3/11/2016	40.60	4242.34	-0.90

All Historic Measurements

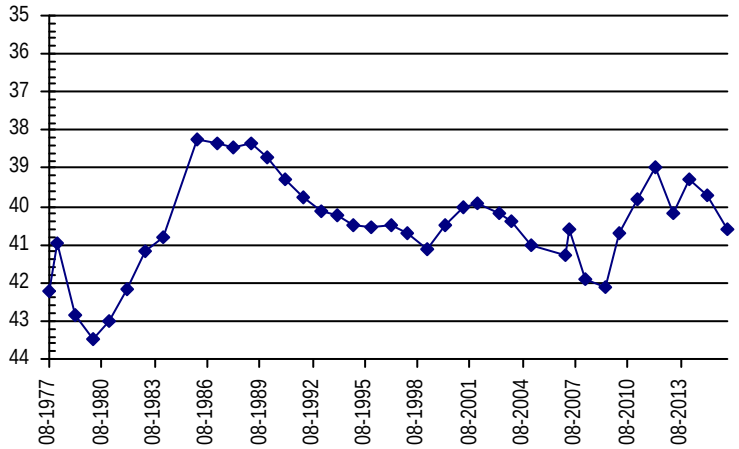

Well Name: **U.S. GOVERNMENT** *Owner:*
Permit #: - - *Location #:* SC00204525CCB1 *USGS Site ID:* 395055102221701

Division: 1 *Water District:* 65 *County:* YUMA

Location:	Q160	Q40	Q10	Section	Twnshp		Range		PM	Distance from section lines:	
	SW	SW	NW	25	2	S	45	W	S	*From N/S line:*	*From E/W line:*

UTM Coordinates (NAD83): *Northing (UTM y)* 4414259.3 *Easting (UTM x):* 724845.8 *User supplied*
Latitude/Longitude (decimal degrees): 39.848602 -102.371864

Surface Elevation (ft): 3924.7 *Top Perforated Interval (ft):* *Base of grout (ft):*
Well depth (ft): 46 *Bottom Perforated Interval (ft):*
Aquifer(s):

Water Level Change
1 year: 0.10
5 year: -0.50
10 year: -7.80

Measurements from last 10 years

Date	Depth to WL (ft)	Elev of WL (ft)	Change (ft)
4/13/2007	30.20	3894.50	-1.50
2/14/2008	35.40	3889.30	-5.20
4/12/2009	35.20	3889.50	0.20
1/12/2010	36.60	3888.10	-1.40
2/16/2011	36.00	3888.70	0.60
2/24/2012	35.90	3888.80	0.10
2/26/2013	36.30	3888.40	-0.40
2/21/2014	36.40	3888.30	-0.10
2/5/2015	36.60	3888.10	-0.20
3/8/2016	36.50	3888.20	0.10

All Historic Measurements

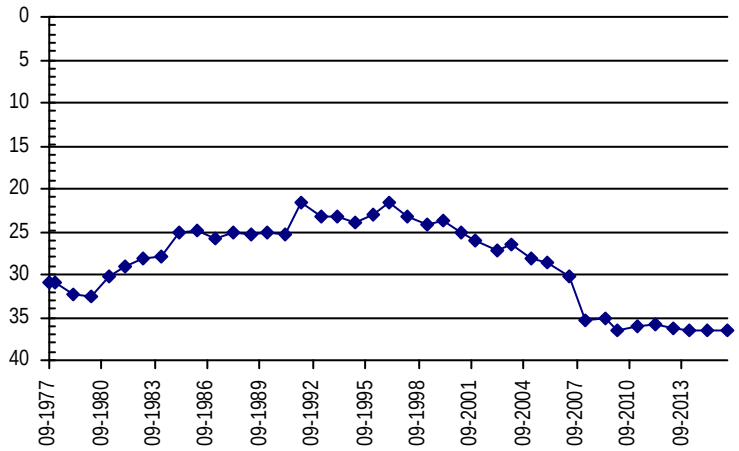

Well Name: **WAKEFIELD, ARTHUR** *Owner:* WAKEFIELD JACK
Permit #: 12632 - FP - *Location #:* SB00104624AAC *USGS Site ID:* 400236102272900

Division: 1 *Water District:* 65 *County:* YUMA

Location:	Q160	Q40	Q10	Section	Twnshp		Range		PM	Distance from section lines:	
	NE	NE	SW	24	1	N	46	W	S	*From N/S line:*	*From E/W line:*

UTM Coordinates (NAD83): *Northing (UTM y)* 4435659.0 *Easting (UTM x):* 716766.6 *User supplied*
Latitude/Longitude (decimal degrees): 40.043322 -102.459090

Surface Elevation (ft): 3905.69 *Top Perforated Interval (ft):* 141 *Base of grout (ft):*
Well depth (ft): 225 *Bottom Perforated Interval (ft):* 225
Aquifer(s): OGALLALA

Water Level Change
1 year: -0.10
5 year: -3.90
10 year: -6.90

Measurements from last 10 years

Date	Depth to WL (ft)	Elev of WL (ft)	Change (ft)
2/14/2006	98.00	3807.69	-1.20
4/11/2007	104.00	3801.69	-6.00
2/13/2008	105.20	3800.49	-1.20
4/14/2009	99.30	3806.39	5.90
1/12/2010	100.80	3804.89	-1.50
2/16/2011	101.00	3804.69	-0.20
2/10/2012	101.80	3803.89	-0.80
3/5/2013	104.70	3800.99	-2.90
2/20/2014	104.00	3801.69	0.70
2/5/2015	104.80	3800.89	-0.80
3/7/2016	104.90	3800.79	-0.10

All Historic Measurements

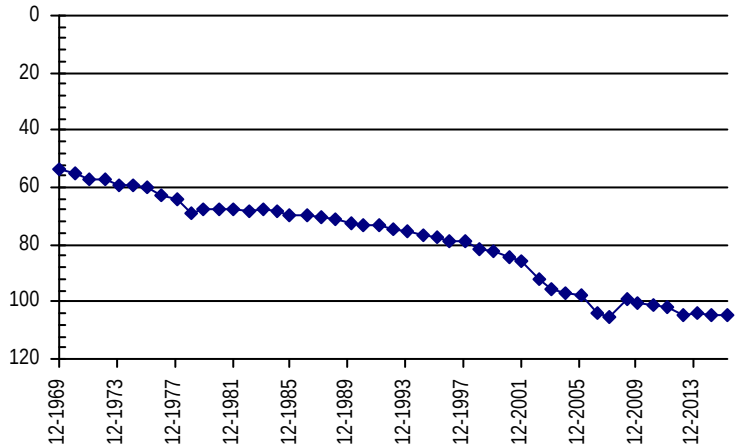

Well Name: **WARKENTINE** *Owner:* WARKENTINE ALVIN & DOTTY
Permit #: 13307 - F - *Location #:* SC00104605CDB *USGS Site ID:* 395935102331700

Division: 1 *Water District:* 65 *County:* YUMA

Location:	Q160	Q40	Q10	Section	Twnshp		Range		PM	Distance from section lines:	
	SW	SE	NW	5	1	S	46	W	S	*From N/S line:*	*From E/W line:*

UTM Coordinates (NAD83): *Northing (UTM y)* 4429817.3 *Easting (UTM x):* 708720.1 *User supplied*
Latitude/Longitude (decimal degrees): 39.992767 -102.555205

Surface Elevation (ft): 4019.74 *Top Perforated Interval (ft):* 118 *Base of grout (ft):*
Well depth (ft): 140 *Bottom Perforated Interval (ft):* 158
Aquifer(s): OGALLALA

Water Level Change
1 year: -0.90
5 year: -2.00
10 year: -5.80

Measurements from last 10 years

Date	Depth to WL (ft)	Elev of WL (ft)	Change (ft)
4/11/2007	110.50	3909.24	-1.60
2/13/2008	111.40	3908.34	-0.90
4/12/2009	111.70	3908.04	-0.30
2/2/2010	112.00	3907.74	-0.30
2/16/2011	112.70	3907.04	-0.70
2/15/2012	113.30	3906.44	-0.60
3/5/2013	113.20	3906.54	0.10
2/21/2014	113.40	3906.34	-0.20
2/5/2015	113.80	3905.94	-0.40
3/7/2016	114.70	3905.04	-0.90

All Historic Measurements

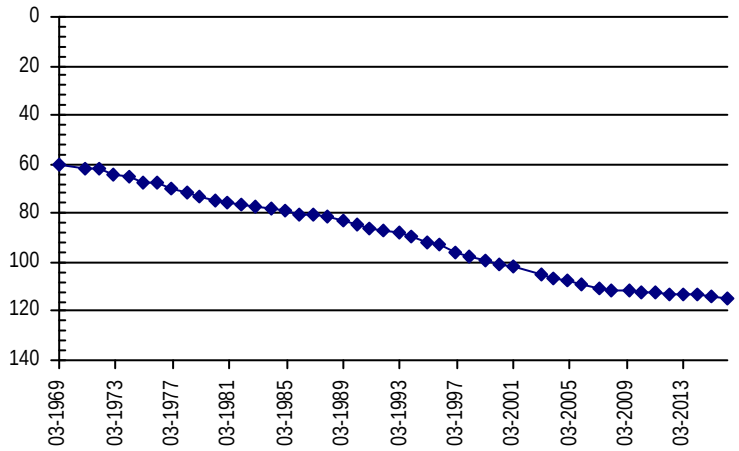

Well Name: **WEATHERS** *Owner:* FIVE RIVERS RANCH CATTLE FEEDING LL
Permit #: 11433 - FP - *Location #:* SB00204619CCA *USGS Site ID:* 400720102334000

Division: 1 *Water District:* 65 *County:* YUMA

Location:	Q160	Q40	Q10	Section	Twnshp		Range		PM	Distance from section lines:	
	SW	SW	NE	19	2	N	46	W	S	*From N/S line:*	*From E/W line:*

UTM Coordinates (NAD83): *Northing (UTM y)* 4444262.2 *Easting (UTM x):* 707707.3 *User supplied*
Latitude/Longitude (decimal degrees): 40.123043 -102.562427

Surface Elevation (ft): 3957.73 *Top Perforated Interval (ft):* 85 *Base of grout (ft):*
Well depth (ft): 405 *Bottom Perforated Interval (ft):* 405
Aquifer(s): OGALLALA

Water Level Change
1 year: -2.00
5 year: -2.60
10 year: -8.70

Measurements from last 10 years

Date	Depth to WL (ft)	Elev of WL (ft)	Change (ft)
4/6/2007			
2/12/2008	123.50	3834.23	
1/1/2009			
2/2/2010	125.30	3832.43	
1/26/2011	124.70	3833.03	0.60
2/10/2012	125.20	3832.53	-0.50
3/5/2013	125.00	3832.73	0.20
2/20/2014	125.20	3832.53	-0.20
2/12/2015	125.30	3832.43	-0.10
3/4/2016	127.30	3830.43	-2.00

All Historic Measurements

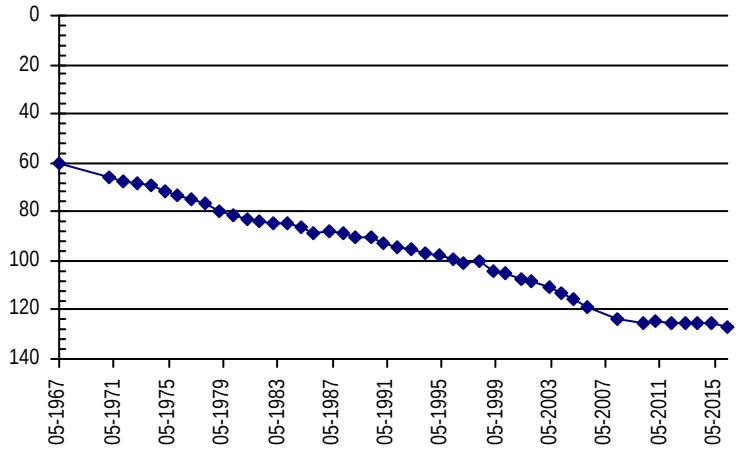

Well Name: **WEATHERS, T.** *Owner:* WEATHERS THOMAS W.

Permit #: 24459 - FP - *Location #:* SC00204835BBB *USGS Site ID:*

Division: 1 *Water District:* 65 *County:* YUMA

Location:	Q160	Q40	Q10	Section	Twnshp		Range		PM	Distance from section lines:	
	NW	NW	NW	35	2	S	48	W	S	*From N/S line:*	*From E/W line:*

UTM Coordinates (NAD83): *Northing (UTM y)* 4412942.0 *Easting (UTM x):* 694674.0 *Spotted from quarters*

Latitude/Longitude (decimal degrees): 39.844196 -102.724640

Surface Elevation (ft): 4251 *Top Perforated Interval (ft):* 170 *Base of grout (ft):*

Well depth (ft): 220 *Bottom Perforated Interval (ft):* 205

Aquifer(s): OGALLALA

Water Level Change

1 year:	-1.20
5 year:	-1.80
10 year:	-2.20

Measurements from last 10 years

Date	Depth to WL (ft)	Elev of WL (ft)	Change (ft)
4/13/2007	140.10	4110.90	0.30
2/13/2008	141.00	4110.00	-0.90
4/14/2009	142.60	4108.40	-1.60
1/29/2010	140.80	4110.20	1.80
2/16/2011	140.80	4110.20	0.00
2/10/2012	142.20	4108.80	-1.40
2/26/2013	141.30	4109.70	0.90
2/21/2014	141.10	4109.90	0.20
2/6/2015	141.40	4109.60	-0.30
3/11/2016	142.60	4108.40	-1.20

All Historic Measurements

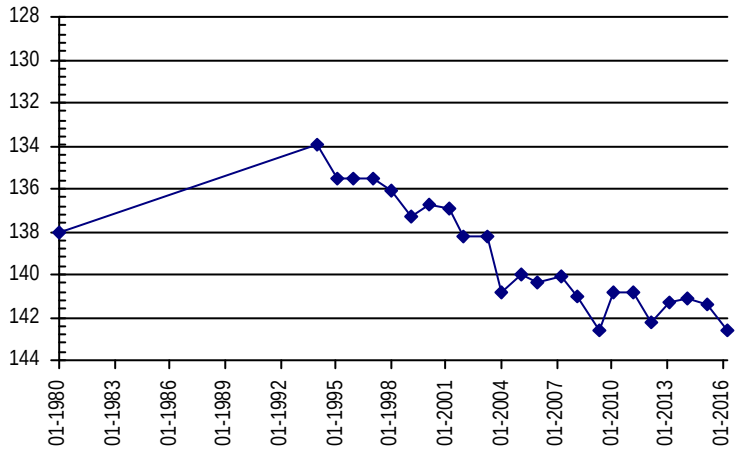

Well Name: **WILSON, CHARLES J.** *Owner:*

Permit #: 9134 - F - *Location #:* SB00204404BDB *USGS Site ID:* 401020102172000

Division: 1 *Water District:* 65 *County:* YUMA

Location:	Q160	Q40	Q10	Section	Twnshp		Range		PM	Distance from section lines:	
	NW	SE	NW	4	2	N	44	W	S	*From N/S line:*	*From E/W line:*

UTM Coordinates (NAD83): *Northing (UTM y)* 4450438.4 *Easting (UTM x):* 730218.2 *User supplied*

Latitude/Longitude (decimal degrees): 40.172767 -102.296308

Surface Elevation (ft): 3762.62 *Top Perforated Interval (ft):* *Base of grout (ft):*

Well depth (ft): 355 *Bottom Perforated Interval (ft):*

Aquifer(s): OGALLALA

Water Level Change

1 year:	-0.40
5 year:	-4.40
10 year:	-12.10

Measurements from last 10 years

Date	Depth to WL (ft)	Elev of WL (ft)	Change (ft)
2/13/2006	89.50	3673.12	-1.60
4/6/2007	93.00	3669.62	-3.50
2/13/2008	95.60	3667.02	-2.60
4/10/2009	96.20	3666.42	-0.60
2/9/2010	96.60	3666.02	-0.40
1/26/2011	97.20	3665.42	-0.60
2/10/2012	97.60	3665.02	-0.40
2/19/2013	99.10	3663.52	-1.50
2/20/2014	100.00	3662.62	-0.90
2/12/2015	101.20	3661.42	-1.20
3/4/2016	101.60	3661.02	-0.40

All Historic Measurements

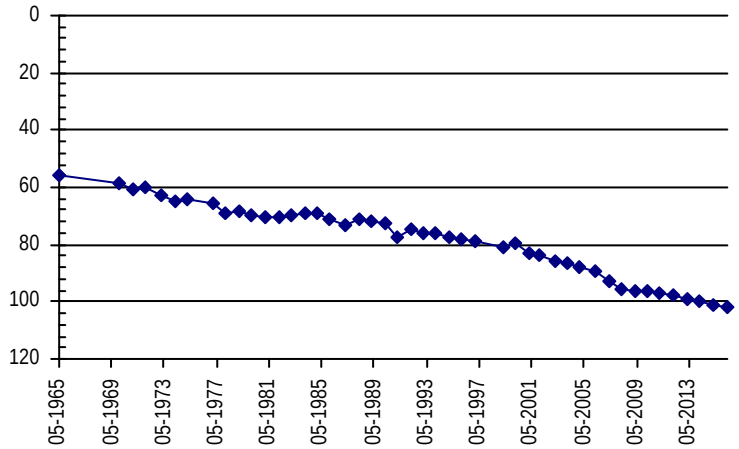

Well Name: **WINGER, M.** *Owner:* TRIPLE FARMS INC

Permit #: 22674 - FP - *Location #:* SC00304704B *USGS Site ID:*

Division: 1 *Water District:* 65 *County:* YUMA

Location:	Q160	Q40	Q10	Section	Twnshp		Range		PM	Distance from section lines:	
	NW			4	3	S	47	W	S	*From N/S line:*	*From E/W line:*

UTM Coordinates (NAD83): *Northing (UTM y)* 4411204.3 *Easting (UTM x):* 701424.9 *Spotted from quarters*

Latitude/Longitude (decimal degrees): 39.826978 -102.646331

Surface Elevation (ft): 4211 *Top Perforated Interval (ft):* 200 *Base of grout (ft):*

Well depth (ft): 240 *Bottom Perforated Interval (ft):* 240

Aquifer(s): OGALLALA

Water Level Change

1 year:	-1.20
5 year:	-4.00
10 year:	-6.30

Measurements from last 10 years

Date	Depth to WL (ft)	Elev of WL (ft)	Change (ft)
4/13/2007	182.00	4029.00	0.20
2/14/2008			
4/14/2009	183.40	4027.60	
2/2/2010	183.90	4027.10	-0.50
2/16/2011	184.50	4026.50	-0.60
2/10/2012	187.00	4024.00	-2.50
2/26/2013	186.80	4024.20	0.20
2/21/2014	187.10	4023.90	-0.30
2/6/2015	187.30	4023.70	-0.20
3/11/2016	188.50	4022.50	-1.20

All Historic Measurements

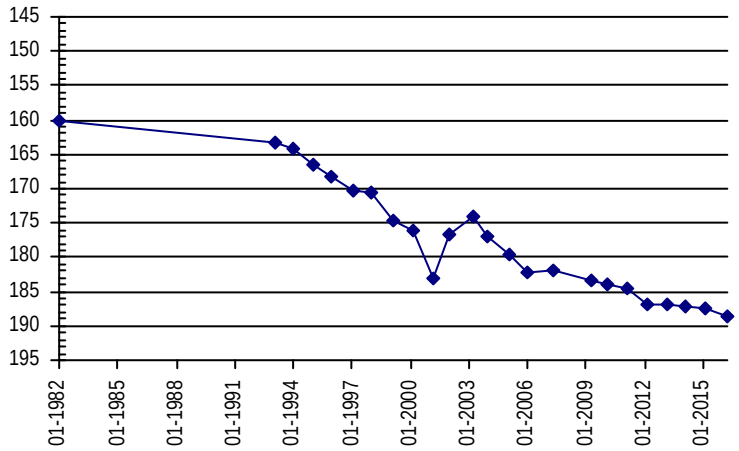

Well Name: **WINGFIELD** *Owner:* MEKELBURG EDWARD

Permit #: 33070 - - *Location #:* SC00304702CBD1 *USGS Site ID:* 394916102364001

Division: 1 *Water District:* 65 *County:* YUMA

Location:	Q160	Q40	Q10	Section	Twnshp		Range		PM	Distance from section lines:	
	SW	NW	SE	2	3	S	47	W	S	*From N/S line:*	*From E/W line:*

UTM Coordinates (NAD83): *Northing (UTM y)* 4410630.7 *Easting (UTM x):* 704415.4 *User supplied*

Latitude/Longitude (decimal degrees): 39.821100 -102.611594

Surface Elevation (ft): 4170.87 *Top Perforated Interval (ft):* 124 *Base of grout (ft):*

Well depth (ft): 147 *Bottom Perforated Interval (ft):* 147

Aquifer(s): OGALLALA

Water Level Change

1 year:	-0.60
5 year:	-2.00
10 year:	-2.90

Measurements from last 10 years

Date	Depth to WL (ft)	Elev of WL (ft)	Change (ft)
4/13/2007	112.90	4057.97	-0.20
2/14/2008	114.20	4056.67	-1.30
4/14/2009	113.70	4057.17	0.50
2/2/2010	113.40	4057.47	0.30
2/16/2011	113.60	4057.27	-0.20
2/10/2012	114.20	4056.67	-0.60
2/26/2013	115.30	4055.57	-1.10
2/21/2014	115.30	4055.57	0.00
2/6/2015	115.00	4055.87	0.30
3/11/2016	115.60	4055.27	-0.60

All Historic Measurements

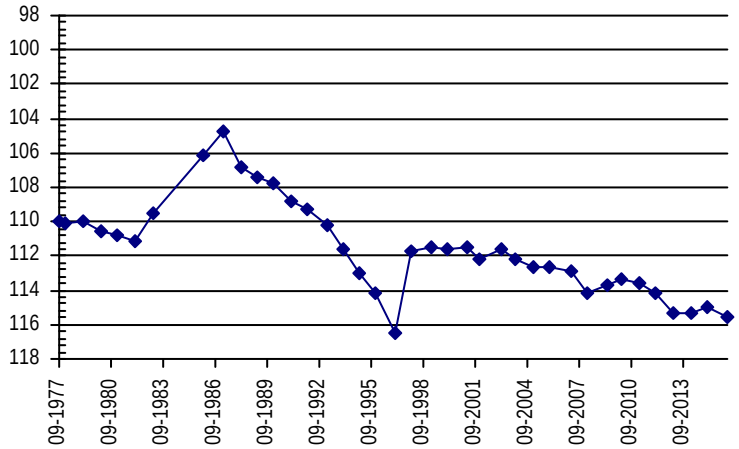

Washington County
Ground Water Management District

Northern High Plains
Designated Ground Water Basin

THIS PAGE INTENTIONALLY BLANK

NORTHERN HIGH PLAINS
DISTRICT: WASHINGTON COUNTY

Well Name: **ALISHOUSE, EZRA** *Owner:*

Permit #: 12782 - F - *Location #:* SC00205103DAB *USGS Site ID:* 395425103042500

Division: 1 *Water District:* 65 *County:* WASHINGTON

Location:	Q160	Q40	Q10	Section	Twnshp		Range		PM	Distance from section lines:	
	SE	NE	NW	3	2	S	51	W	S	*From N/S line:*	*From E/W line:*

UTM Coordinates (NAD83): *Northing (UTM y)* 4419392.8 *Easting (UTM x):* 664855.7 *User supplied*

Latitude/Longitude (decimal degrees): 39.908596 -103.071328

Surface Elevation (ft): 4557.21 *Top Perforated Interval (ft):* 260 *Base of grout (ft):*

Well depth (ft): 296 *Bottom Perforated Interval (ft):* 296

Aquifer(s): OGALLALA

Water Level Change

1 year:	-1.10
5 year:	-0.70
10 year:	-12.30

Measurements from last 10 years

Date	Depth to WL (ft)	Elev of WL (ft)	Change (ft)
3/3/2006	206.70	4350.51	1.10
4/12/2007	206.60	4350.61	0.10
2/10/2008	216.40	4340.81	-9.80
1/1/2009			
1/13/2010	217.10	4340.11	
2/3/2011	218.30	4338.91	-1.20
2/20/2012			
12/30/2014	217.90	4339.31	
3/11/2016	219.00	4338.21	-1.10

All Historic Measurements

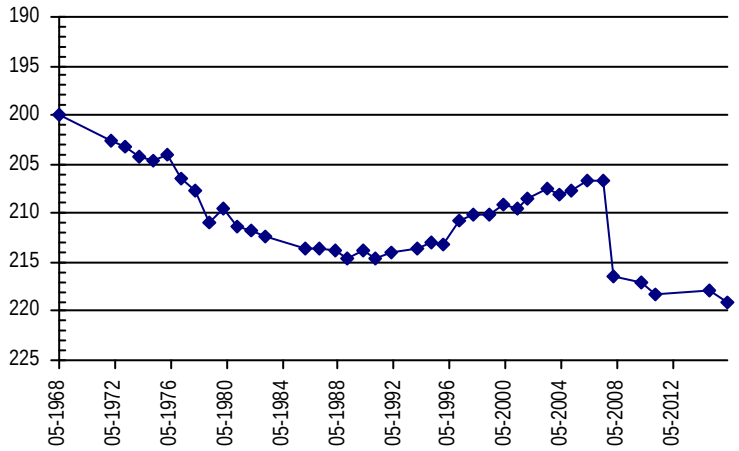

Well Name: **ANTHOLZ, CARL W.** *Owner:*

Permit #: - - *Location #:* SC00405313CBB *USGS Site ID:* 394212103162301

Division: 1 *Water District:* 65 *County:* WASHINGTON

Location:	Q160	Q40	Q10	Section	Twnshp		Range		PM	Distance from section lines:	
	SW	NW	NW	13	4	S	53	W	S	*From N/S line:*	*From E/W line:*

UTM Coordinates (NAD83): *Northing (UTM y)* 4396253.9 *Easting (UTM x):* 648009.1 *User supplied*

Latitude/Longitude (decimal degrees): 39.703317 -103.273551

Surface Elevation (ft): 4937.45 *Top Perforated Interval (ft):* *Base of grout (ft):*

Well depth (ft): 72 *Bottom Perforated Interval (ft):*

Aquifer(s):

Water Level Change

1 year:	1.50
5 year:	
10 year:	-1.10

Measurements from last 10 years

Date	Depth to WL (ft)	Elev of WL (ft)	Change (ft)
3/3/2006	60.00	4877.45	-0.40
4/12/2007	60.30	4877.15	-0.30
2/10/2008			
1/1/2009			
1/29/2010	59.20	4878.25	
1/1/2011			
2/20/2012			
2/5/2013	61.80	4875.65	
3/4/2014	62.40	4875.05	-0.60
12/30/2014	62.60	4874.85	-0.20
3/11/2016	61.10	4876.35	1.50

All Historic Measurements

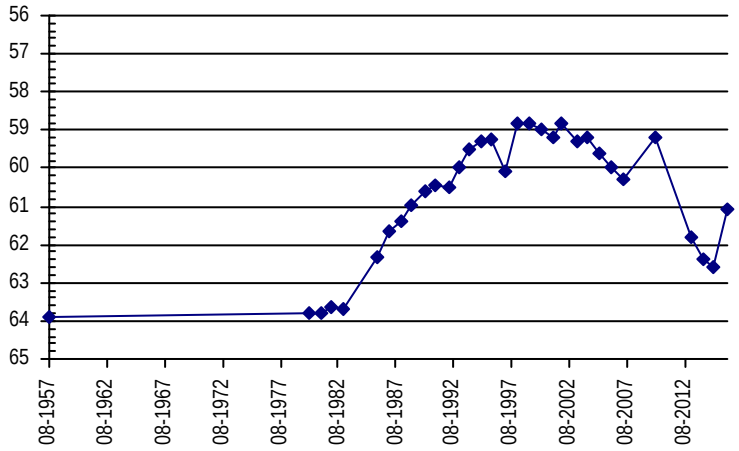

NORTHERN HIGH PLAINS
DISTRICT: WASHINGTON COUNTY

Well Name: **BIRDSAL YOUNG** *Owner:* YOUNG BIRDSALL JR

Permit #: 21538 - F - *Location #:* SC00305011CBB *USGS Site ID:* 394828102570201

Division: 1 *Water District:* 65 *County:* WASHINGTON

Location:	Q160	Q40	Q10	Section	Twnshp		Range		PM	Distance from section lines:			
	SW	NW	NW	11	3	S	50	W	S	*From N/S line:*	2560 S	*From E/W line:*	675 W

UTM Coordinates (NAD83): *Northing (UTM y)* 4408429.5 *Easting (UTM x):* 675394.2 *User supplied*

Latitude/Longitude (decimal degrees): 39.807764 -102.951048

Surface Elevation (ft): 4492.1 *Top Perforated Interval (ft):* 140 *Base of grout (ft):*

Well depth (ft): 230 *Bottom Perforated Interval (ft):* 230

Aquifer(s): OGALLALA

Water Level Change

1 year:	-0.70
5 year:	-2.30
10 year:	-1.10

Measurements from last 10 years

Date	Depth to WL (ft)	Elev of WL (ft)	Change (ft)
3/3/2006	148.60	4343.50	-3.50
4/12/2007	145.40	4346.70	3.20
2/10/2008	145.50	4346.60	-0.10
1/1/2009			
1/29/2010	146.70	4345.40	
2/4/2011	147.40	4344.70	-0.70
2/20/2012	147.80	4344.30	-0.40
2/5/2013	150.20	4341.90	-2.40
3/4/2014	149.40	4342.70	0.80
12/30/2014	149.00	4343.10	0.40
3/11/2016	149.70	4342.40	-0.70

All Historic Measurements

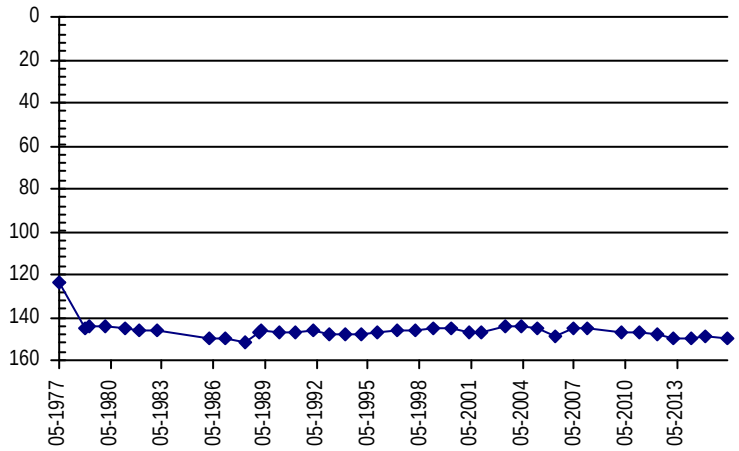

Well Name: **CHRISTIANSON** *Owner:* SWAN VALLEY LAND & LIVESTOCK INC

Permit #: 2803 - F - *Location #:* SC00304910DCA *USGS Site ID:* 394810102504000

Division: 1 *Water District:* 65 *County:* WASHINGTON

Location:	Q160	Q40	Q10	Section	Twnshp		Range		PM	Distance from section lines:			
	SE	SW	NE	10	3	S	49	W	S	*From N/S line:*		*From E/W line:*	

UTM Coordinates (NAD83): *Northing (UTM y)* 4408086.9 *Easting (UTM x):* 684444.3 *User supplied*

Latitude/Longitude (decimal degrees): 39.802765 -102.845490

Surface Elevation (ft): 4399 *Top Perforated Interval (ft):* 116 *Base of grout (ft):*

Well depth (ft): 216 *Bottom Perforated Interval (ft):* 216

Aquifer(s): OGALLALA

Water Level Change

1 year:	-2.20
5 year:	-2.50
10 year:	4.40

Measurements from last 10 years

Date	Depth to WL (ft)	Elev of WL (ft)	Change (ft)
3/3/2006	138.10	4260.90	-2.90
4/12/2007	132.40	4266.60	5.70
2/10/2008			
1/1/2009			
1/29/2010	130.50	4268.50	
2/4/2011	131.20	4267.80	-0.70
2/20/2012	130.70	4268.30	0.50
2/5/2013	131.90	4267.10	-1.20
3/4/2014	131.30	4267.70	0.60
12/30/2014	131.50	4267.50	-0.20
3/11/2016	133.70	4265.30	-2.20

All Historic Measurements

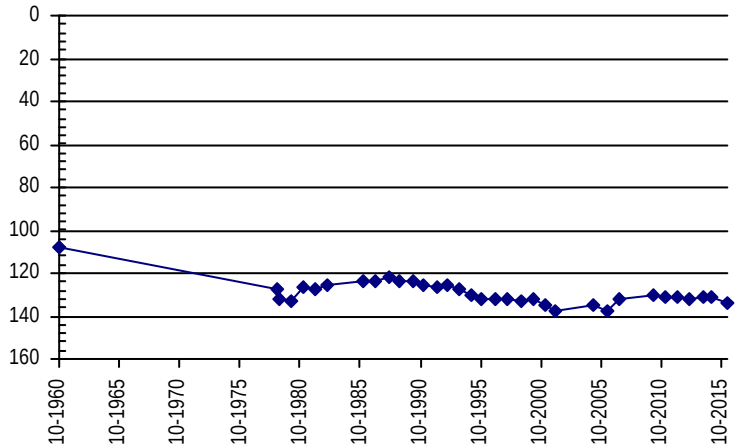

NORTHERN HIGH PLAINS
DISTRICT: WASHINGTON COUNTY

Well Name: **CO BOARD OF LAND COMMISSIONERS** *Owner:* COLORADO BOARD OF LAND COMMISSIO

Permit #: 250082 - - A *Location #:* SC00405216DA *USGS Site ID:*

Division: 1 *Water District:* 65 *County:* WASHINGTON

Location:	Q160	Q40	Q10	Section	Twnshp		Range		PM	Distance from section lines:	
	SE	NE		16	4	S	52	W	S	*From N/S line:*	*From E/W line:*

UTM Coordinates (NAD83): *Northing (UTM y)* 4396349.5 *Easting (UTM x):* 654238.9 *Spotted from quarters*

Latitude/Longitude (decimal degrees): 39.703075 -103.200897

Surface Elevation (ft): 4855 *Top Perforated Interval (ft):* 80 *Base of grout (ft):*

Well depth (ft): 100 *Bottom Perforated Interval (ft):* 100

Aquifer(s): OGALLALA

Water Level Change

1 year:	-0.70
5 year:	-2.60
10 year:	-0.30

Measurements from last 10 years

Date	Depth to WL (ft)	Elev of WL (ft)	Change (ft)
3/3/2006	74.40	4780.60	0.60
4/12/2007	74.40	4780.60	0.00
2/10/2008	75.50	4779.50	-1.10
1/1/2009			
1/29/2010	70.50	4784.50	
2/3/2011	72.10	4782.90	-1.60
2/20/2012	72.80	4782.20	-0.70
2/5/2013	72.50	4782.50	0.30
3/4/2014	73.20	4781.80	-0.70
12/30/2014	74.00	4781.00	-0.80
3/11/2016	74.70	4780.30	-0.70

All Historic Measurements

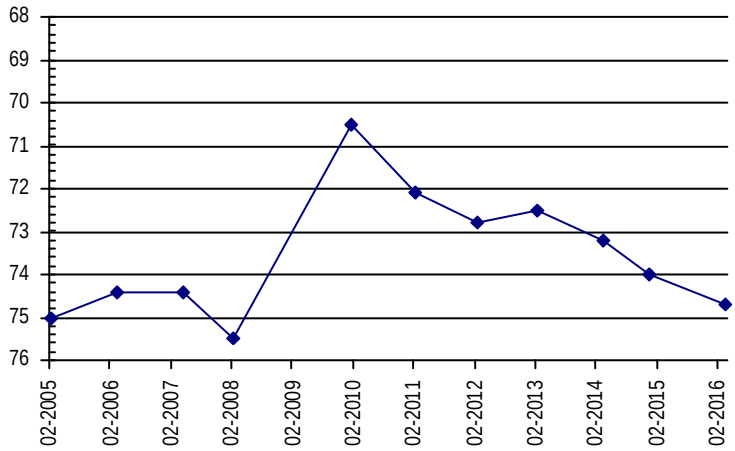

Well Name: **CSU** *Owner:* STRAND, ROBERT

Permit #: 5082 - FP - *Location #:* SB00205101CCA *USGS Site ID:* 401000103020000

Division: 1 *Water District:* 65 *County:* WASHINGTON

Location:	Q160	Q40	Q10	Section	Twnshp		Range		PM	Distance from section lines:	
	SW	SW	NE	1	2	N	51	W	S	*From N/S line:* 1050 S	*From E/W line:* 1000 W

UTM Coordinates (NAD83): *Northing (UTM y)* 4448107.3 *Easting (UTM x):* 667428.8 *User supplied*

Latitude/Longitude (decimal degrees): 40.166649 -103.033827

Surface Elevation (ft): 4427.04 *Top Perforated Interval (ft):* 100 *Base of grout (ft):*

Well depth (ft): 157 *Bottom Perforated Interval (ft):* 160

Aquifer(s): OGALLALA

Water Level Change

1 year:	-1.10
5 year:	-3.40
10 year:	-3.60

Measurements from last 10 years

Date	Depth to WL (ft)	Elev of WL (ft)	Change (ft)
2/28/2006	95.50	4331.54	-0.90
4/12/2007	96.60	4330.44	-1.10
2/10/2008	97.50	4329.54	-0.90
1/1/2009			
1/13/2010	95.10	4331.94	
2/3/2011	95.70	4331.34	-0.60
2/20/2012	95.30	4331.74	0.40
2/5/2013	95.70	4331.34	-0.40
3/4/2014	96.50	4330.54	-0.80
12/30/2014	98.00	4329.04	-1.50
3/11/2016	99.10	4327.94	-1.10

All Historic Measurements

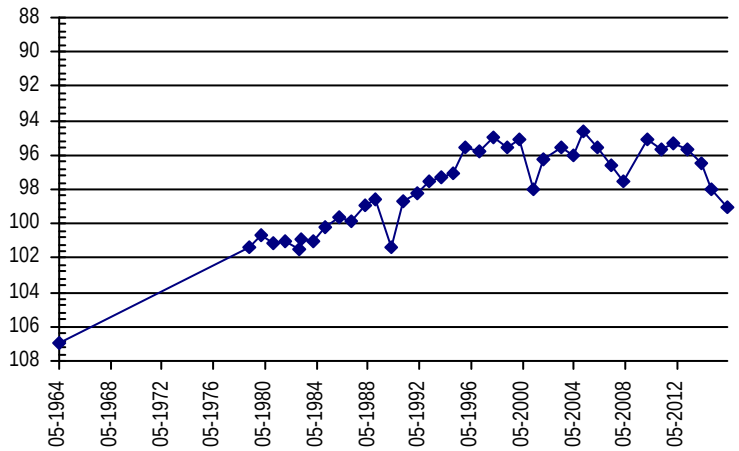

NORTHERN HIGH PLAINS
DISTRICT: WASHINGTON COUNTY

Well Name: **DIAMOND, ROBERT** *Owner:*

Permit #: 18069 - - *Location #:* SB00305104BAA *USGS Site ID:* 401558103052401

Division: 1 *Water District:* 65 *County:* WASHINGTON

Location:	Q160	Q40	Q10	Section	Twnshp		Range		PM	Distance from section lines:	
	NW	NE	NE	4	3	N	51	W	S	*From N/S line:*	*From E/W line:*

UTM Coordinates (NAD83): *Northing (UTM y)* 4459040.6 *Easting (UTM x):* 662365.4 *User supplied*

Latitude/Longitude (decimal degrees): 40.266092 -103.090494

Surface Elevation (ft): 4492.03 *Top Perforated Interval (ft):* 99 *Base of grout (ft):*

Well depth (ft): 138 *Bottom Perforated Interval (ft):* 132

Aquifer(s): OGALLALA

Water Level Change

1 year:	-0.20
5 year:	-2.80
10 year:	-3.50

Measurements from last 10 years

Date	Depth to WL (ft)	Elev of WL (ft)	Change (ft)
2/28/2006	94.90	4397.13	-0.90
4/12/2007	94.10	4397.93	0.80
2/10/2008	94.50	4397.53	-0.40
1/1/2009			
1/13/2010	95.10	4396.93	
2/3/2011	95.60	4396.43	-0.50
2/20/2012	96.40	4395.63	-0.80
2/5/2013			
12/30/2014	98.20	4393.83	
3/1/2016	98.40	4393.63	-0.20

All Historic Measurements

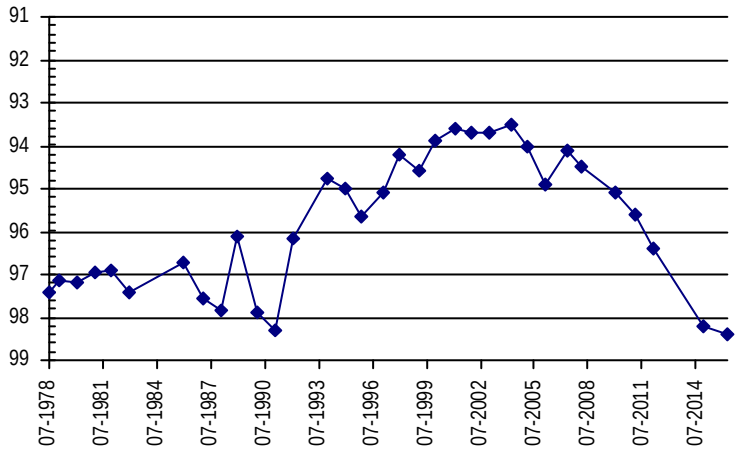

Well Name: **FOUTZ, LYLE A.** *Owner:*

Permit #: 9098 - F - *Location #:* SC00205105BDC *USGS Site ID:* 395434103071102

Division: 1 *Water District:* 65 *County:* WASHINGTON

Location:	Q160	Q40	Q10	Section	Twnshp		Range		PM	Distance from section lines:	
	NW	SE	SW	5	2	S	51	W	S	*From N/S line:* 2574 N	*From E/W line:* 1383 W

UTM Coordinates (NAD83): *Northing (UTM y)* 4419396.2 *Easting (UTM x):* 660674.7 *User supplied*

Latitude/Longitude (decimal degrees): 39.909429 -103.120217

Surface Elevation (ft): 4630.24 *Top Perforated Interval (ft):* 242 *Base of grout (ft):*

Well depth (ft): 285 *Bottom Perforated Interval (ft):* 282

Aquifer(s): OGALLALA

Water Level Change

1 year:	0.40
5 year:	-1.90
10 year:	-5.60

Measurements from last 10 years

Date	Depth to WL (ft)	Elev of WL (ft)	Change (ft)
3/3/2006	215.20	4415.04	-0.30
4/12/2007	216.50	4413.74	-1.30
2/10/2008	216.70	4413.54	-0.20
1/1/2009			
1/13/2010	218.20	4412.04	
2/3/2011	218.90	4411.34	-0.70
2/20/2012	216.90	4413.34	2.00
2/5/2013	220.20	4410.04	-3.30
3/4/2014	219.90	4410.34	0.30
12/30/2014	221.20	4409.04	-1.30
3/11/2016	220.80	4409.44	0.40

All Historic Measurements

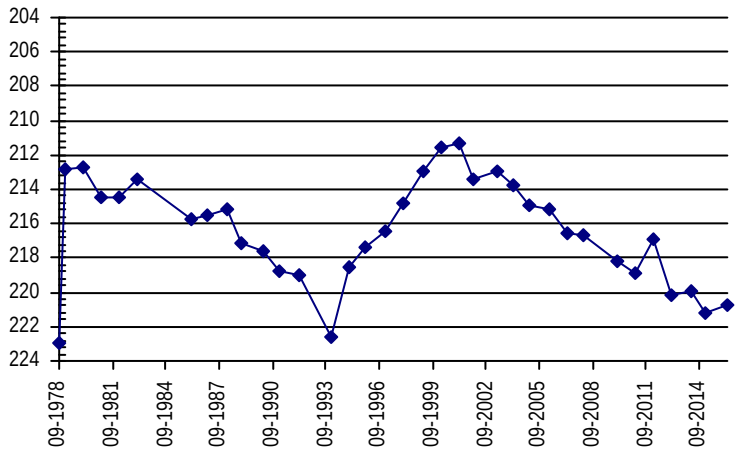

NORTHERN HIGH PLAINS
DISTRICT: WASHINGTON COUNTY

Well Name: **JOHNSON, CARL** *Owner:* JOHNSON RICK

Permit #: 234227 - - *Location #:* SC00305204CBD1 *USGS Site ID:* 394904103125501

Division: 1 *Water District:* 65 *County:* WASHINGTON

Location:	Q160	Q40	Q10	Section	Twnshp		Range		PM	Distance from section lines:	
	SW	NW	SE	4	3	S	52	W	S	*From N/S line:*	*From E/W line:*

UTM Coordinates (NAD83): *Northing (UTM y)* 4409053.6 *Easting (UTM x):* 652709.7 *User supplied*

Latitude/Longitude (decimal degrees): 39.817761 -103.215773

Surface Elevation (ft): 4812.4 *Top Perforated Interval (ft):* *Base of grout (ft):*

Well depth (ft): 118 *Bottom Perforated Interval (ft):*

Aquifer(s):

Water Level Change

1 year:	-0.40
5 year:	-2.20
10 year:	-0.70

Measurements from last 10 years

Date	Depth to WL (ft)	Elev of WL (ft)	Change (ft)
3/3/2006	103.80	4708.60	0.10
4/12/2007	103.80	4708.60	0.00
2/10/2008			
1/1/2009			
1/29/2010	101.90	4710.50	
2/4/2011	102.30	4710.10	-0.40
2/20/2012			
3/4/2014	105.80	4706.60	
12/30/2014	104.10	4708.30	1.70
3/11/2016	104.50	4707.90	-0.40

All Historic Measurements

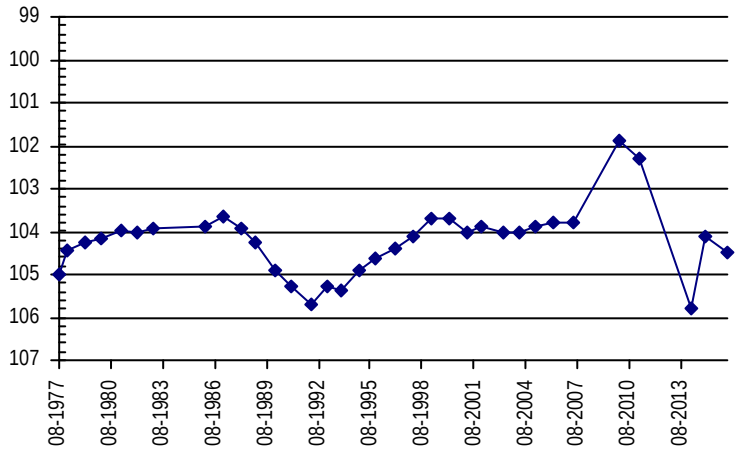

Well Name: **JOHNSON, ORVILLE** *Owner:*

Permit #: 158895 - - A *Location #:* SB00505121CCD1 *USGS Site ID:* 402245103044301

Division: 1 *Water District:* 65 *County:* WASHINGTON

Location:	Q160	Q40	Q10	Section	Twnshp		Range		PM	Distance from section lines:	
	SW	SW	SE	21	5	N	51	W	S	*From N/S line:* 117 S	*From E/W line:* 1585 W

UTM Coordinates (NAD83): *Northing (UTM y)* 4471611.8 *Easting (UTM x):* 663061.8 *User supplied*

Latitude/Longitude (decimal degrees): 40.379151 -103.079102

Surface Elevation (ft): 4369.98 *Top Perforated Interval (ft):* 20 *Base of grout (ft):*

Well depth (ft): 47 *Bottom Perforated Interval (ft):* 63

Aquifer(s):

Water Level Change

1 year:	-0.40
5 year:	-4.20
10 year:	0.40

Measurements from last 10 years

Date	Depth to WL (ft)	Elev of WL (ft)	Change (ft)
2/3/2006	18.20	4351.78	-0.50
4/2/2007	17.10	4352.88	1.10
2/10/2008	16.50	4353.48	0.60
1/1/2009			
1/13/2010	13.20	4356.78	
2/3/2011	13.60	4356.38	-0.40
2/20/2012	17.50	4352.48	-3.90
2/5/2013	14.00	4355.98	3.50
3/4/2014	14.80	4355.18	-0.80
12/30/2014	17.40	4352.58	-2.60
3/1/2016	17.80	4352.18	-0.40

All Historic Measurements

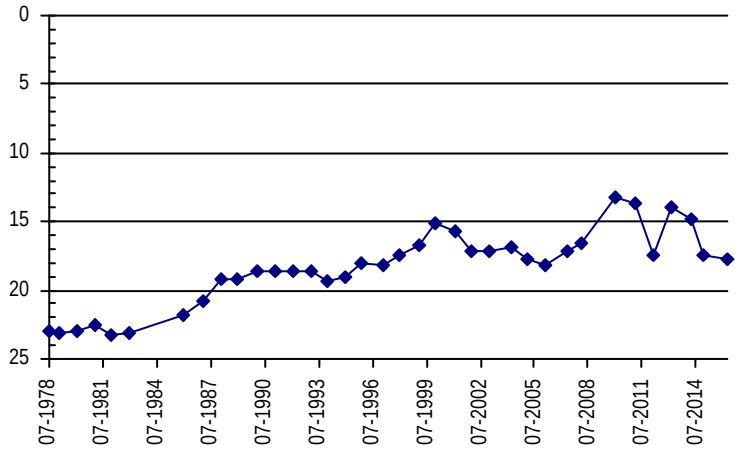

NORTHERN HIGH PLAINS
DISTRICT: WASHINGTON COUNTY

Well Name: **JONES, ALVIN** *Owner:*

Permit #: - - *Location #:* SC00305114DCC *USGS Site ID:* 394714103032201

Division: 1 *Water District:* 65 *County:* WASHINGTON

Location:	Q160	Q40	Q10	Section	Twnshp		Range		PM	Distance from section lines:	
	SE	SW	SW	14	3	S	51	W	S	*From N/S line:*	*From E/W line:*

UTM Coordinates (NAD83): *Northing (UTM y)* 4405946.2 *Easting (UTM x):* 666407.2 *User supplied*

Latitude/Longitude (decimal degrees): 39.787208 -103.056605

Surface Elevation (ft): 4622.23 *Top Perforated Interval (ft):* *Base of grout (ft):*

Well depth (ft): 180 *Bottom Perforated Interval (ft):*

Aquifer(s): OGALLALA

Water Level Change

1 year:	0.80
5 year:	-0.70
10 year:	1.00

Measurements from last 10 years

Date	Depth to WL (ft)	Elev of WL (ft)	Change (ft)
3/3/2006	155.90	4466.33	-2.30
4/12/2007	153.50	4468.73	2.40
2/10/2008	153.70	4468.53	-0.20
1/1/2009			
1/29/2010	154.50	4467.73	
2/4/2011	154.20	4468.03	0.30
2/20/2012	154.70	4467.53	-0.50
2/5/2013	154.90	4467.33	-0.20
3/4/2014	155.60	4466.63	-0.70
12/30/2014	155.70	4466.53	-0.10
3/11/2016	154.90	4467.33	0.80

All Historic Measurements

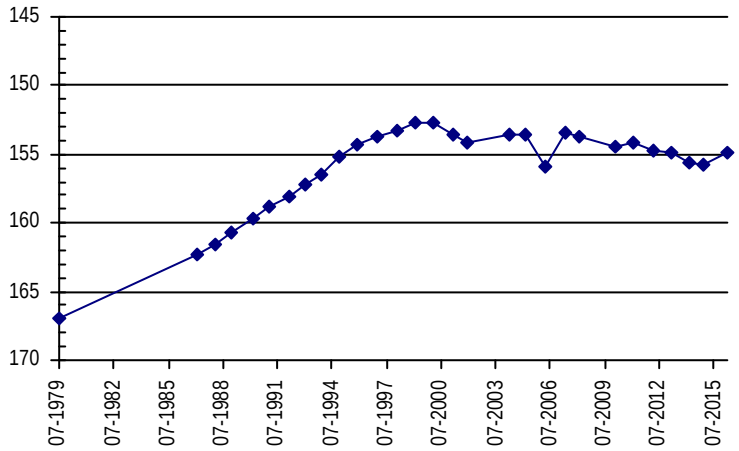

Well Name: **KNIESE, FRED** *Owner:*

Permit #: - - *Location #:* SC00405101BBA *USGS Site ID:* 394424103023600

Division: 1 *Water District:* 65 *County:* WASHINGTON

Location:	Q160	Q40	Q10	Section	Twnshp		Range		PM	Distance from section lines:	
	NW	NW	NE	1	4	S	51	W	S	*From N/S line:*	*From E/W line:*

UTM Coordinates (NAD83): *Northing (UTM y)* 4400911.4 *Easting (UTM x):* 667516.6 *User supplied*

Latitude/Longitude (decimal degrees): 39.741652 -103.044939

Surface Elevation (ft): 4620.23 *Top Perforated Interval (ft):* *Base of grout (ft):*

Well depth (ft): 74 *Bottom Perforated Interval (ft):*

Aquifer(s):

Water Level Change

1 year:	-0.40
5 year:	-2.80
10 year:	-2.20

Measurements from last 10 years

Date	Depth to WL (ft)	Elev of WL (ft)	Change (ft)
3/3/2006	66.60	4553.63	-0.80
4/12/2007	66.30	4553.93	0.30
2/10/2008			
1/1/2009			
1/29/2010	65.60	4554.63	
2/4/2011	66.00	4554.23	-0.40
2/20/2012	66.50	4553.73	-0.50
2/5/2013	66.60	4553.63	-0.10
3/4/2014	68.30	4551.93	-1.70
12/30/2014	68.40	4551.83	-0.10
3/11/2016	68.80	4551.43	-0.40

All Historic Measurements

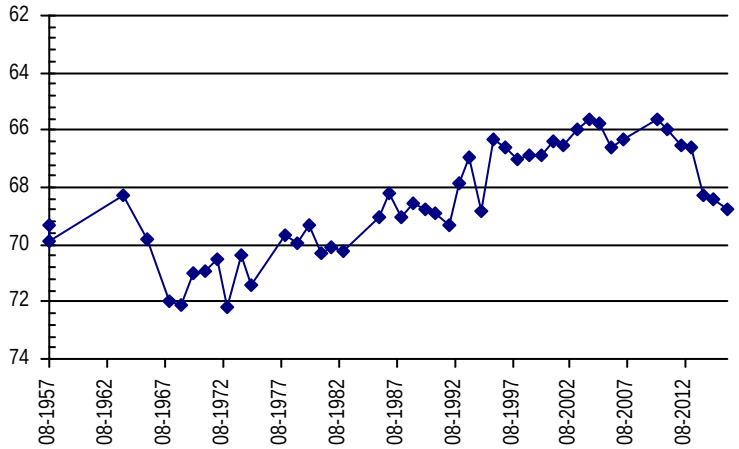

NORTHERN HIGH PLAINS
DISTRICT: WASHINGTON COUNTY

Well Name: **LAMBERTSON, EVERETT** *Owner:*

Permit #: 89446 - - A *Location #:* SB00305203DDD1 *USGS Site ID:* 401505103101801

Division: 1 *Water District:* 64 *County:* WASHINGTON

Location:	Q160	Q40	Q10	Section	Twnshp		Range		PM	Distance from section lines:	
	SE	SE	SE	3	3	N	52	W	S	*From N/S line:*	*From E/W line:*

UTM Coordinates (NAD83): *Northing (UTM y)* 4457259.8 *Easting (UTM x):* 655454.6 *User supplied*

Latitude/Longitude (decimal degrees): 40.251369 -103.172161

Surface Elevation (ft): 4559.98 *Top Perforated Interval (ft):* *Base of grout (ft):*

Well depth (ft): 44 *Bottom Perforated Interval (ft):*

Aquifer(s): OGALLALA

Water Level Change
1 year:
5 year:
10 year:

Measurements from last 10 years

Date	Depth to WL (ft)	Elev of WL (ft)	Change (ft)
2/28/2006	36.80	4523.18	0.00
4/11/2007	37.70	4522.28	-0.90
2/10/2008	37.90	4522.08	-0.20
1/1/2009			
1/13/2010	38.40	4521.58	
2/3/2011	38.60	4521.38	-0.20
2/20/2012	38.30	4521.68	0.30
2/5/2013	49.00	4510.98	-10.70
3/4/2014	48.80	4511.18	0.20
12/30/2014	49.30	4510.68	-0.50

All Historic Measurements

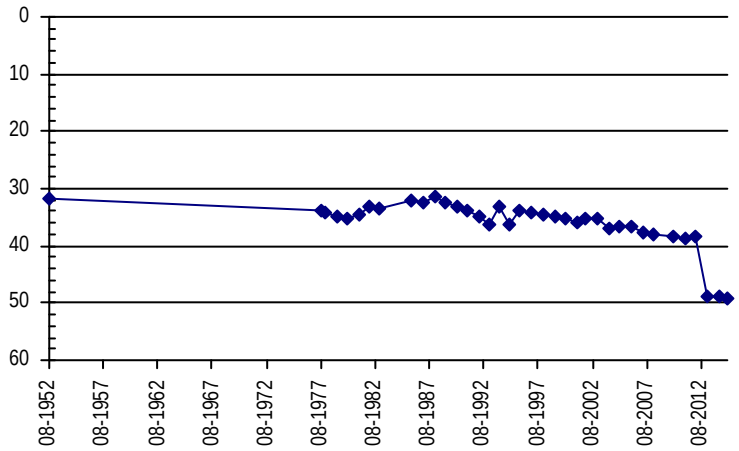

Well Name: **MCCREATH, RUSSELL** *Owner:*

Permit #: - - *Location #:* SC00205005DDD *USGS Site ID:* 395355102594700

Division: 1 *Water District:* 65 *County:* WASHINGTON

Location:	Q160	Q40	Q10	Section	Twnshp		Range		PM	Distance from section lines:	
	SE	SE	SE	5	2	S	50	W	S	*From N/S line:*	*From E/W line:*

UTM Coordinates (NAD83): *Northing (UTM y)* 4419046.6 *Easting (UTM x):* 671539.3 *User supplied*

Latitude/Longitude (decimal degrees): 39.904152 -102.993271

Surface Elevation (ft): 4489.15 *Top Perforated Interval (ft):* *Base of grout (ft):*

Well depth (ft): 212 *Bottom Perforated Interval (ft):*

Aquifer(s):

Water Level Change
1 year: 0.40
5 year: -5.80
10 year:

Measurements from last 10 years

Date	Depth to WL (ft)	Elev of WL (ft)	Change (ft)
3/3/2006			
4/12/2007	178.20	4310.95	
2/10/2008	179.50	4309.65	-1.30
1/1/2009			
1/13/2010	179.90	4309.25	
2/4/2011	179.50	4309.65	0.40
2/20/2012	180.10	4309.05	-0.60
2/5/2013	181.80	4307.35	-1.70
3/4/2014	182.50	4306.65	-0.70
12/30/2014	185.70	4303.45	-3.20
3/11/2016	185.30	4303.85	0.40

All Historic Measurements

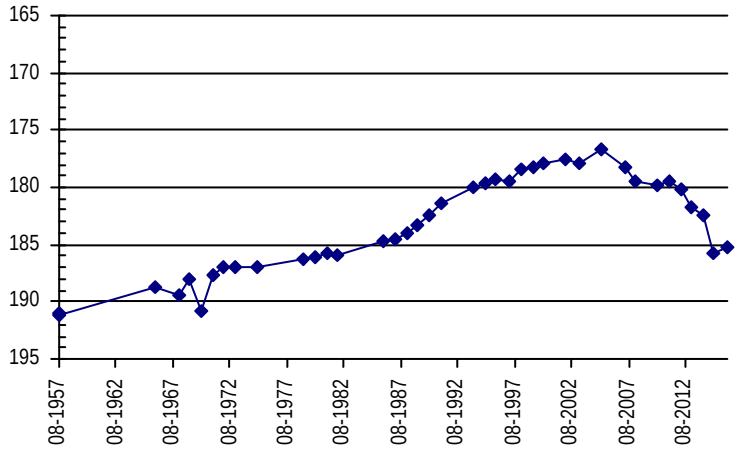

Well Name: **PARRISH, ROWLAND** *Owner:*
Permit #: 251011 - - *Location #:* SB00305232CBC1 *USGS Site ID:* 401051103133101

Division: 1 *Water District:* 65 *County:* WASHINGTON

Location:	Q160	Q40	Q10	Section	Twnshp		Range		PM	Distance from section lines:			
	SW	NW	SW	32	3	N	52	W	S	*From N/S line:*	1340 S	*From E/W line:*	390 W

UTM Coordinates (NAD83): *Northing (UTM y)* 4449335.4 *Easting (UTM x):* 651051.4 *User supplied*
Latitude/Longitude (decimal degrees): 40.180815 -103.225773

Surface Elevation (ft): 4707.17 *Top Perforated Interval (ft):* *Base of grout (ft):*
Well depth (ft): 167 *Bottom Perforated Interval (ft):*
Aquifer(s):

Water Level Change
1 year: -0.40
5 year: -2.90
10 year: -5.40

Measurements from last 10 years

Date	Depth to WL (ft)	Elev of WL (ft)	Change (ft)
2/28/2006	111.30	4595.87	0.10
4/12/2007	111.40	4595.77	-0.10
2/10/2008	111.40	4595.77	0.00
1/1/2009			
1/13/2010	114.20	4592.97	
2/3/2011	113.80	4593.37	0.40
2/20/2012			
2/5/2013			
12/30/2014	116.30	4590.87	
3/1/2016	116.70	4590.47	-0.40

All Historic Measurements

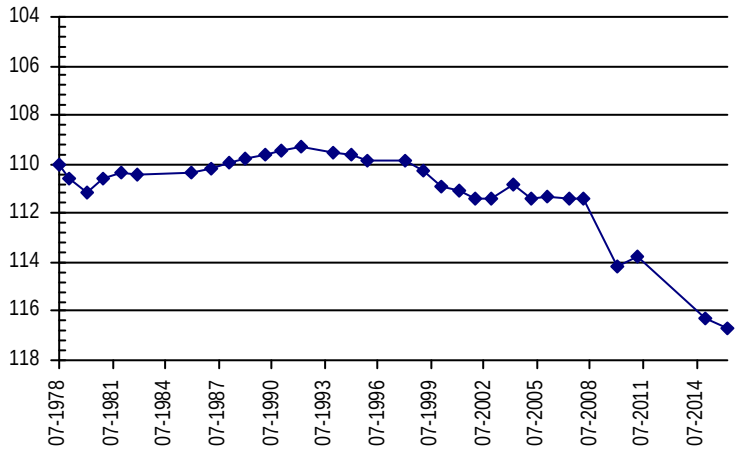

Well Name: **SCHENK, ROBERT L.** *Owner:* SCHENK ROBERT L
Permit #: 12907 - F - *Location #:* SC00205201DDD *USGS Site ID:* 395410103085000

Division: 1 *Water District:* 65 *County:* WASHINGTON

Location:	Q160	Q40	Q10	Section	Twnshp		Range		PM	Distance from section lines:			
	SE	SE	SE	1	2	S	52	W	S	*From N/S line:*		*From E/W line:*	

UTM Coordinates (NAD83): *Northing (UTM y)* 4418495.0 *Easting (UTM x):* 658534.0 *Digitized*
Latitude/Longitude (decimal degrees): 39.901717 -103.145468

Surface Elevation (ft): 4659.27 *Top Perforated Interval (ft):* 252 *Base of grout (ft):*
Well depth (ft): 342 *Bottom Perforated Interval (ft):* 342
Aquifer(s): OGALLALA

Water Level Change
1 year: 0.50
5 year: -1.00
10 year: -0.60

Measurements from last 10 years

Date	Depth to WL (ft)	Elev of WL (ft)	Change (ft)
3/3/2006	222.70	4436.57	1.10
4/12/2007	223.40	4435.87	-0.70
2/10/2008	224.50	4434.77	-1.10
1/1/2009			
1/29/2010	222.00	4437.27	
2/3/2011	222.30	4436.97	-0.30
2/20/2012	220.50	4438.77	1.80
2/5/2013	222.00	4437.27	-1.50
3/4/2014	222.60	4436.67	-0.60
12/30/2014	223.80	4435.47	-1.20
3/11/2016	223.30	4435.97	0.50

All Historic Measurements

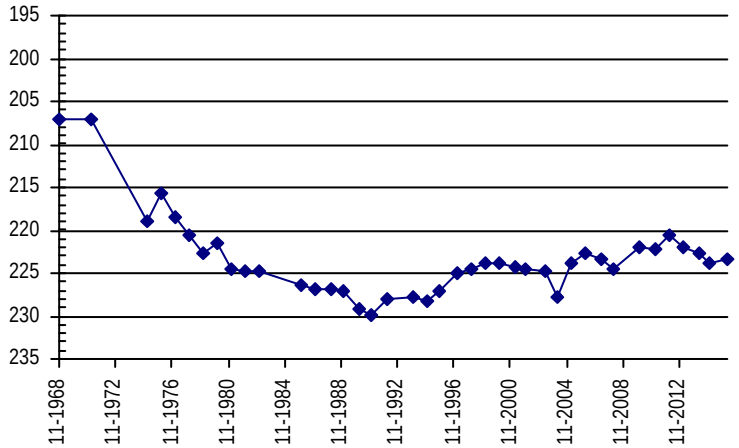

NORTHERN HIGH PLAINS
DISTRICT: WASHINGTON COUNTY

Well Name: **STATE OF COLORADO** *Owner:* CO BOARD OF LAND COMMISSIONERS

Permit #: 44031 - - *Location #:* SC00404916CDD *USGS Site ID:* 394158102520701

Division: 1 *Water District:* 65 *County:* WASHINGTON

Location:	Q160	Q40	Q10	Section	Twnshp		Range		PM	Distance from section lines:	
	SW	SE	SE	16	4	S	49	W	S	*From N/S line:*	*From E/W line:*

UTM Coordinates (NAD83): *Northing (UTM y)* 4396568.6 *Easting (UTM x):* 682695.7 *User supplied*

Latitude/Longitude (decimal degrees): 39.699432 -102.869101

Surface Elevation (ft): 4447.05 *Top Perforated Interval (ft):* 22 *Base of grout (ft):*

Well depth (ft): 42 *Bottom Perforated Interval (ft):* 42

Aquifer(s): OGALLALA

Water Level Change

1 year:	0.10
5 year:	-3.40
10 year:	-4.10

Measurements from last 10 years

Date	Depth to WL (ft)	Elev of WL (ft)	Change (ft)
3/3/2006	21.20	4425.85	-0.30
4/12/2007			
2/10/2008			
1/1/2009			
1/29/2010	21.50	4425.55	
2/4/2011	21.90	4425.15	-0.40
2/20/2012	23.10	4423.95	-1.20
2/5/2013	23.70	4423.35	-0.60
3/4/2014	24.30	4422.75	-0.60
12/30/2014	25.40	4421.65	-1.10
3/11/2016	25.30	4421.75	0.10

All Historic Measurements

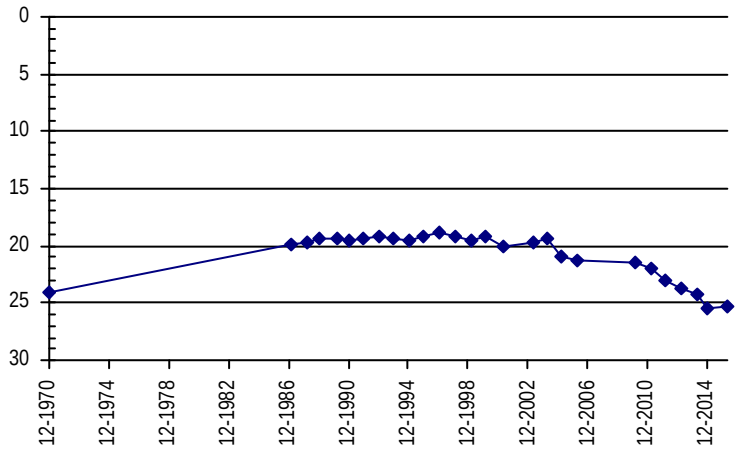

Well Name: **STATE OF COLORADO** *Owner:*

Permit #: - - *Location #:* SC00405016CCD *USGS Site ID:* 394151102591800

Division: 1 *Water District:* 65 *County:* WASHINGTON

Location:	Q160	Q40	Q10	Section	Twnshp		Range		PM	Distance from section lines:	
	SW	SW	SE	16	4	S	50	W	S	*From N/S line:*	*From E/W line:*

UTM Coordinates (NAD83): *Northing (UTM y)* 4396455.2 *Easting (UTM x):* 672451.1 *User supplied*

Latitude/Longitude (decimal degrees): 39.700542 -102.988549

Surface Elevation (ft): 4606.17 *Top Perforated Interval (ft):* *Base of grout (ft):*

Well depth (ft): 76 *Bottom Perforated Interval (ft):*

Aquifer(s):

Water Level Change

1 year:	0.40
5 year:	-1.10
10 year:	-1.30

Measurements from last 10 years

Date	Depth to WL (ft)	Elev of WL (ft)	Change (ft)
3/3/2006	59.60	4546.57	0.10
4/12/2007	59.80	4546.37	-0.20
2/10/2008	61.00	4545.17	-1.20
1/1/2009			
1/29/2010	59.50	4546.67	
2/4/2011	59.80	4546.37	-0.30
2/20/2012	60.20	4545.97	-0.40
2/5/2013	61.30	4544.87	-1.10
3/4/2014	60.90	4545.27	0.40
12/30/2014	61.30	4544.87	-0.40
3/11/2016	60.90	4545.27	0.40

All Historic Measurements

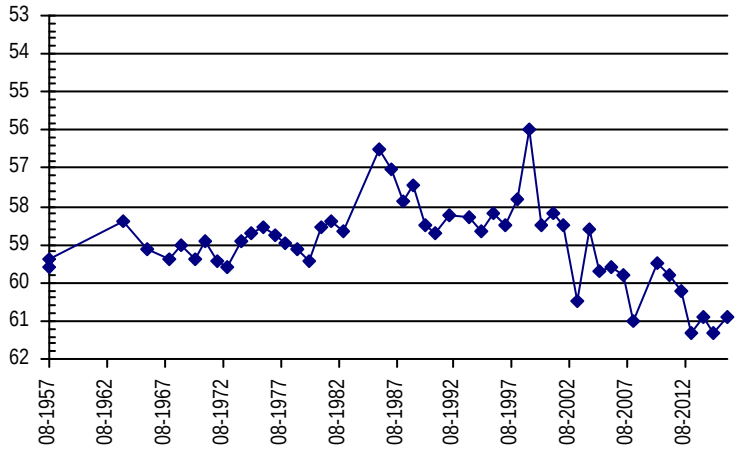

Well Name: TRAXLER, GENE *Owner:*
Permit #: 124407 - - A *Location #:* SC00105118DCD *USGS Site ID:* 395730103075000

Division: 1 *Water District:* 65 *County:* WASHINGTON

Location:	Q160	Q40	Q10	Section	Twnshp		Range		PM	Distance from section lines:		
	SE	SW	SE	18	1	S	51	W	S	*From N/S line:* 500 S	*From E/W line:* 2100 E	

UTM Coordinates (NAD83): *Northing (UTM y)* 4425113.2 *Easting (UTM x):* 659699.7 *User supplied*
Latitude/Longitude (decimal degrees): 39.961096 -103.130217

Surface Elevation (ft): 4630.92 *Top Perforated Interval (ft):* 100 *Base of grout (ft):*
Well depth (ft): 140 *Bottom Perforated Interval (ft):* 140
Aquifer(s): OGALLALA

Water Level Change
1 year: -0.50
5 year: 0.70
10 year: -0.20

Measurements from last 10 years

Date	Depth to WL (ft)	Elev of WL (ft)	Change (ft)
3/3/2006	94.00	4536.92	-0.10
4/12/2007	94.40	4536.52	-0.40
2/10/2008	95.20	4535.72	-0.80
1/1/2009			
1/13/2010	96.40	4534.52	
2/3/2011	94.90	4536.02	1.50
2/20/2012	94.40	4536.52	0.50
2/5/2013	94.60	4536.32	-0.20
3/4/2014	94.60	4536.32	0.00
12/30/2014	93.70	4537.22	0.90
3/11/2016	94.20	4536.72	-0.50

All Historic Measurements

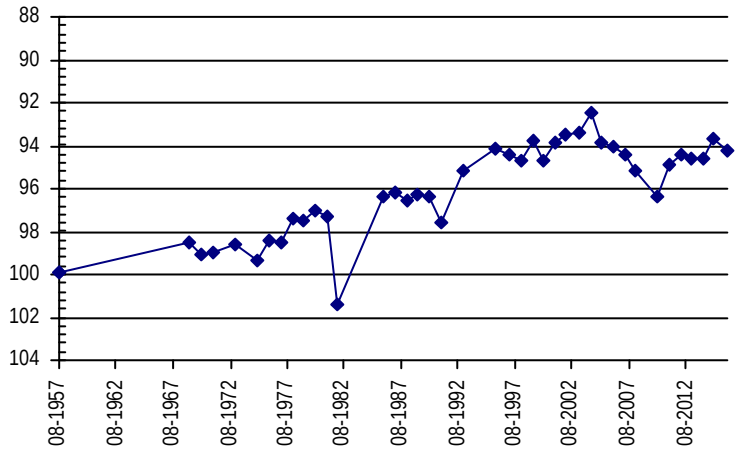

Well Name: U.S. GOVERNMENT *Owner:* USDA AGRICULTURAL RESEARCH SERVIC
Permit #: 7699 - FP - *Location #:* SB00205212DBC *USGS Site ID:* 400920103082000

Division: 1 *Water District:* 65 *County:* WASHINGTON

Location:	Q160	Q40	Q10	Section	Twnshp		Range		PM	Distance from section lines:		
	SE	NW	SW	12	2	N	52	W	S	*From N/S line:* 2000 S	*From E/W line:* 2630 E	

UTM Coordinates (NAD83): *Northing (UTM y)* 4446394.3 *Easting (UTM x):* 658069.0 *User supplied*
Latitude/Longitude (decimal degrees): 40.153038 -103.144106

Surface Elevation (ft): 4540.13 *Top Perforated Interval (ft):* 70 *Base of grout (ft):*
Well depth (ft): 100 *Bottom Perforated Interval (ft):* 100
Aquifer(s): OGALLALA

Water Level Change
1 year: -0.40
5 year: -3.20
10 year: -5.70

Measurements from last 10 years

Date	Depth to WL (ft)	Elev of WL (ft)	Change (ft)
2/28/2006	52.30	4487.83	0.30
4/12/2007	52.80	4487.33	-0.50
2/10/2008	55.60	4484.53	-2.80
1/1/2009			
1/13/2010	54.60	4485.53	
2/3/2011	54.80	4485.33	-0.20
2/20/2012	55.50	4484.63	-0.70
2/5/2013	56.60	4483.53	-1.10
3/4/2014	57.00	4483.13	-0.40
12/30/2014	57.60	4482.53	-0.60
3/11/2016	58.00	4482.13	-0.40

All Historic Measurements

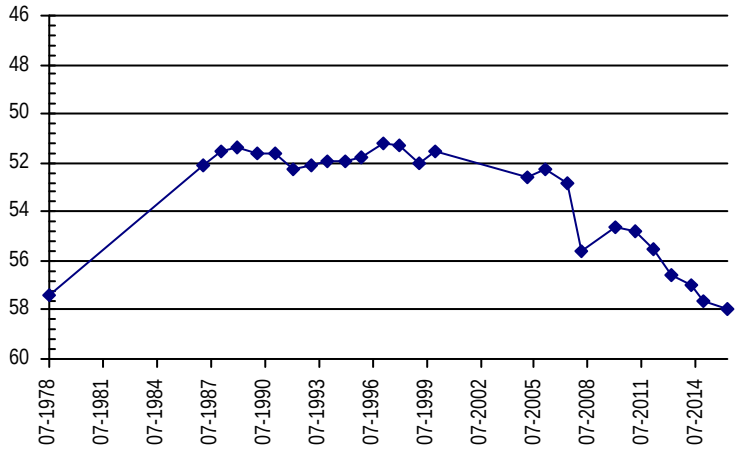

Well Name: **VOLBERDING, OTTO** *Owner:*
Permit #: 11568 - F - *Location #:* SC00205107DAB *USGS Site ID:* 395330103074000

Division: 1 *Water District:* 65 *County:* WASHINGTON

Location:	Q160	Q40	Q10	Section	Twnshp		Range		PM	Distance from section lines:	
	SE	NE	NW	7	2	S	51	W	S	*From N/S line:*	*From E/W line:*

UTM Coordinates (NAD83): *Northing (UTM y)* 4417686.3 *Easting (UTM x):* 660045.4 *User supplied*
Latitude/Longitude (decimal degrees): 39.894151 -103.127995

Surface Elevation (ft): 4642.26 *Top Perforated Interval (ft):* 200 *Base of grout (ft):*
Well depth (ft): 278 *Bottom Perforated Interval (ft):* 278
Aquifer(s): OGALLALA

Water Level Change
1 year: -0.10
5 year: -1.80
10 year: -1.00

Measurements from last 10 years

Date	Depth to WL (ft)	Elev of WL (ft)	Change (ft)
3/3/2006	222.10	4420.16	-1.00
4/12/2007	221.90	4420.36	0.20
2/10/2008	222.50	4419.76	-0.60
1/1/2009			
1/13/2010	220.90	4421.36	
2/3/2011	221.30	4420.96	-0.40
2/20/2012	218.10	4424.16	3.20
2/5/2013	222.70	4419.56	-4.60
3/4/2014	223.10	4419.16	-0.40
12/30/2014	223.00	4419.26	0.10
3/11/2016	223.10	4419.16	-0.10

All Historic Measurements

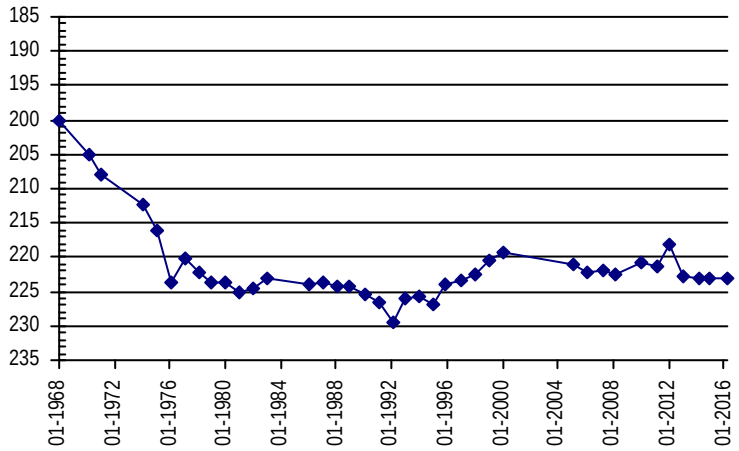

Well Name: **WINGER** *Owner:* DAISY LANE FARMS LLC
Permit #: 17230 - FP - *Location #:* SC00304927BCD *USGS Site ID:*

Division: 1 *Water District:* 65 *County:* WASHINGTON

Location:	Q160	Q40	Q10	Section	Twnshp		Range		PM	Distance from section lines:	
	NW	SW	SE	27	3	S	49	W	S	*From N/S line:* 2600 N	*From E/W line:* 1300 W

UTM Coordinates (NAD83): *Northing (UTM y)* 4403830.5 *Easting (UTM x):* 683836.6 *Spotted from section lines*
Latitude/Longitude (decimal degrees): 39.764572 -102.853775

Surface Elevation (ft): 4420 *Top Perforated Interval (ft):* 199 *Base of grout (ft):*
Well depth (ft): 279 *Bottom Perforated Interval (ft):* 279
Aquifer(s): OGALLALA

Water Level Change
1 year: -0.60
5 year: -2.70
10 year: -3.40

Measurements from last 10 years

Date	Depth to WL (ft)	Elev of WL (ft)	Change (ft)
3/3/2006	129.60	4290.40	-0.80
4/12/2007	132.60	4287.40	-3.00
2/10/2008	132.00	4288.00	0.60
1/1/2009			
1/29/2010	130.60	4289.40	
2/4/2011	130.30	4289.70	0.30
2/20/2012	129.60	4290.40	0.70
2/5/2013	131.60	4288.40	-2.00
3/4/2014	130.40	4289.60	1.20
12/30/2014	132.40	4287.60	-2.00
3/11/2016	133.00	4287.00	-0.60

All Historic Measurements

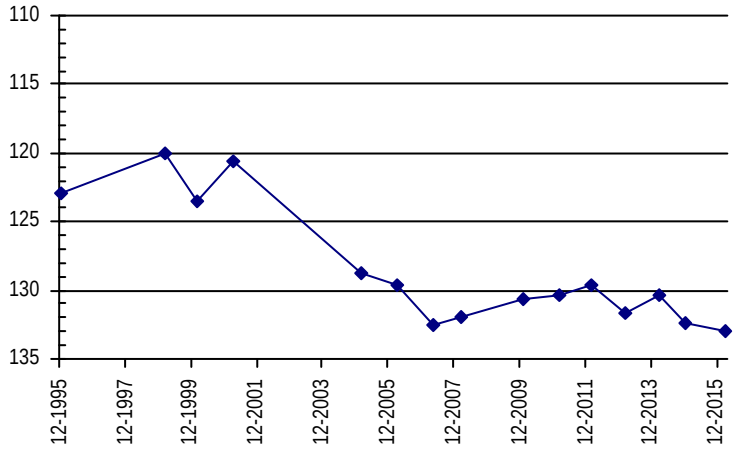

Well Name: **WINGER CATTLE COMP.** *Owner:*
Permit #: 104969 - - *Location #:* SC00304931BBB *USGS Site ID:* 394520102544701

Division: 1 *Water District:* 65 *County:* WASHINGTON

Location:	Q160	Q40	Q10	Section	Twnshp		Range		PM	Distance from section lines:	
	NW	NW	NW	31	3	S	49	W	S	*From N/S line:*	*From E/W line:*

UTM Coordinates (NAD83): *Northing (UTM y)* 4402707.1 *Easting (UTM x):* 678739.7 *User supplied*
Latitude/Longitude (decimal degrees): 39.755542 -102.913547

Surface Elevation (ft): 4480.98 *Top Perforated Interval (ft):* 180 *Base of grout (ft):*
Well depth (ft): 220 *Bottom Perforated Interval (ft):* 220
Aquifer(s): OGALLALA

Water Level Change
1 year: 0.60
5 year:
10 year: -5.50

Measurements from last 10 years

Date	Depth to WL (ft)	Elev of WL (ft)	Change (ft)
3/3/2006	179.90	4301.08	-0.90
4/12/2007	181.30	4299.68	-1.40
2/10/2008	183.50	4297.48	-2.20
1/1/2009			
1/29/2010	184.00	4296.98	
1/1/2011			
2/20/2012	184.30	4296.68	
2/5/2013	185.20	4295.78	-0.90
3/4/2014	185.40	4295.58	-0.20
12/30/2014	186.00	4294.98	-0.60
3/11/2016	185.40	4295.58	0.60

All Historic Measurements

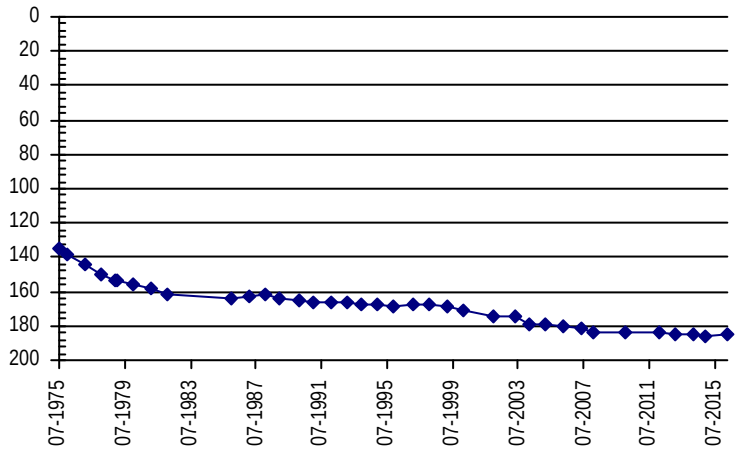

Well Name: **WRIGHT, DOYLE** *Owner:*
Permit #: 70463 - A - *Location #:* SC00205322CBB *USGS Site ID:* 395147103183901

Division: 1 *Water District:* 1 *County:* WASHINGTON

Location:	Q160	Q40	Q10	Section	Twnshp		Range		PM	Distance from section lines:	
	SW	NW	NW	22	2	S	53	W	S	*From N/S line:*	*From E/W line:*

UTM Coordinates (NAD83): *Northing (UTM y)* 4413920.6 *Easting (UTM x):* 644435.7 *User supplied*
Latitude/Longitude (decimal degrees): 39.863040 -103.311330

Surface Elevation (ft): 4940.4 *Top Perforated Interval (ft):* 195 *Base of grout (ft):*
Well depth (ft): 225 *Bottom Perforated Interval (ft):* 225
Aquifer(s): OGALLALA

Water Level Change
1 year:
5 year:
10 year:

Measurements from last 10 years

Date	Depth to WL (ft)	Elev of WL (ft)	Change (ft)
3/3/2006	198.60	4741.80	-0.30
4/12/2007	198.70	4741.70	-0.10
2/10/2008			
1/1/2009			
1/29/2010	198.10	4742.30	
2/3/2011	198.60	4741.80	-0.50
2/20/2012	198.30	4742.10	0.30
2/5/2013	200.70	4739.70	-2.40
3/4/2014	201.70	4738.70	-1.00
12/30/2014	200.90	4739.50	0.80
3/11/2016			

All Historic Measurements

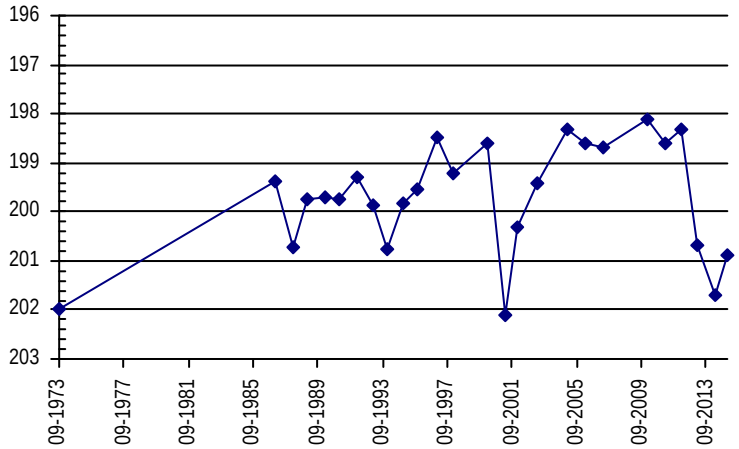

NORTHERN HIGH PLAINS
DISTRICT: WASHINGTON COUNTY

Well Name: **YOUNG, BIRDSALL JR.** *Owner:* YOUNG BIRDSALL JR

Permit #: 20292 - F - *Location #:* SC00205022DDD *USGS Site ID:* 395133102571901

Division: 1 *Water District:* 65 *County:* WASHINGTON

Location:	Q160	Q40	Q10	Section	Twnshp		Range		PM	Distance from section lines:			
	SE	SE	SE	22	2	S	50	W	S	*From N/S line:*	70 S	*From E/W line:*	550 E

UTM Coordinates (NAD83): *Northing (UTM y)* 4414124.4 *Easting (UTM x):* 674859.5 *User supplied*

Latitude/Longitude (decimal degrees): 39.859153 -102.955771

Surface Elevation (ft): 4474.1 *Top Perforated Interval (ft):* 240 *Base of grout (ft):*

Well depth (ft): 312 *Bottom Perforated Interval (ft):* 320

Aquifer(s): OGALLALA

Water Level Change

1 year:	-0.20
5 year:	1.40
10 year:	-0.80

Measurements from last 10 years

Date	Depth to WL (ft)	Elev of WL (ft)	Change (ft)
3/3/2006	201.60	4272.50	-0.50
4/12/2007	202.10	4272.00	-0.50
2/10/2008	203.20	4270.90	-1.10
1/1/2009			
1/13/2010	203.40	4270.70	
2/4/2011	203.80	4270.30	-0.40
2/20/2012	201.00	4273.10	2.80
2/5/2013	202.90	4271.20	-1.90
3/4/2014	202.70	4271.40	0.20
12/30/2014	202.20	4271.90	0.50
3/11/2016	202.40	4271.70	-0.20

All Historic Measurements

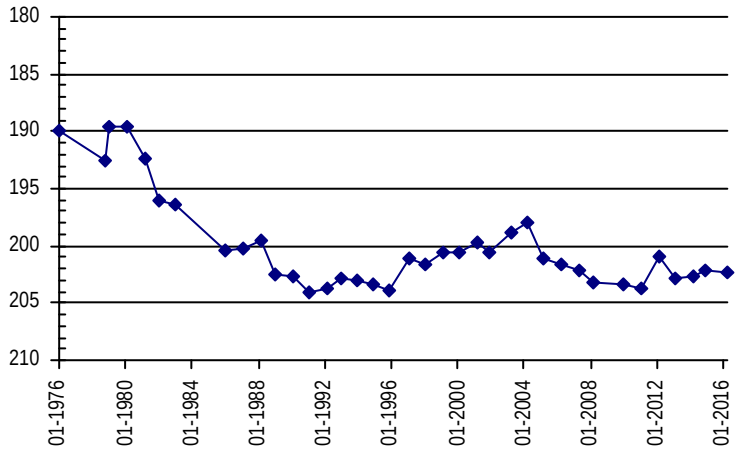

THIS PAGE INTENTIONALLY BLANK

W-Y
Ground Water Management District

Northern High Plains
Designated Ground Water Basin

THIS PAGE INTENTIONALLY BLANK

NORTHERN HIGH PLAINS
DISTRICT: W - Y

Well Name: **ACKERMAN, E.** *Owner:* EAGLE CREEK COLORADO LLC
Permit #: 15927 - F - *Location #:* SB00304818C *USGS Site ID:*

Division: 1 *Water District:* 65 *County:* YUMA
Location: Q160 Q40 Q10 Section Twnshp Range PM Distance from section lines:
SW 18 3 N 48 W S *From N/S line:* *From E/W line:*
UTM Coordinates (NAD83): *Northing (UTM y)* 4454509.0 *Easting (UTM x):* 688247.0 *Digitized*
Latitude/Longitude (decimal degrees): 40.219874 -102.787642

Surface Elevation (ft): 4149 *Top Perforated Interval (ft):* 263 *Base of grout (ft):*
Well depth (ft): 320 *Bottom Perforated Interval (ft):* 317
Aquifer(s): OGALLALA

Water Level Change
1 year: -8.00
5 year: -5.00
10 year: 14.00

Measurements from last 10 years

Date	Depth to WL (ft)	Elev of WL (ft)	Change (ft)
1/4/2006	249.00	3900.00	-11.00
1/24/2007	248.00	3901.00	1.00
1/12/2008	249.00	3900.00	-1.00
4/14/2009	254.00	3895.00	-5.00
12/17/2009	236.00	3913.00	18.00
1/20/2011	230.00	3919.00	6.00
1/5/2012	232.00	3917.00	-2.00
1/25/2013	233.00	3916.00	-1.00
2/16/2014	228.00	3921.00	5.00
2/4/2015	227.00	3922.00	1.00
2/13/2016	235.00	3914.00	-8.00

All Historic Measurements

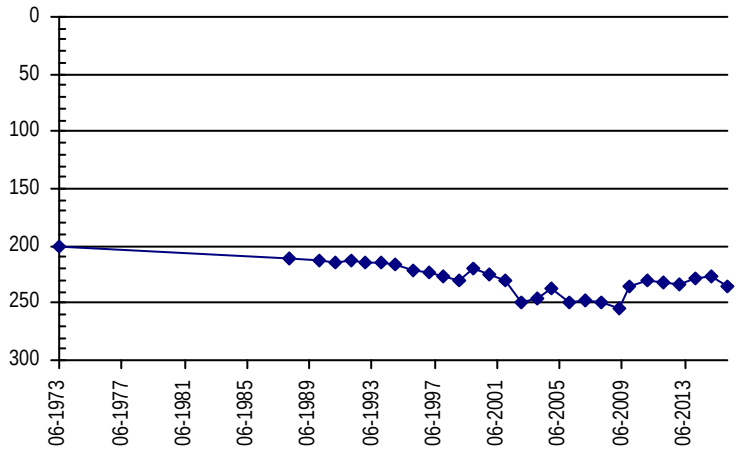

Well Name: **ALLEN WILBUR** *Owner:* ALLEN WILBUR
Permit #: 21948 - FP - *Location #:* SC00204915AA *USGS Site ID:*

Division: 1 *Water District:* 65 *County:* WASHINGTON
Location: Q160 Q40 Q10 Section Twnshp Range PM Distance from section lines:
NE NE 15 2 S 49 W S *From N/S line:* 1076 N *From E/W line:* 1320 E
UTM Coordinates (NAD83): *Northing (UTM y)* 4417244.0 *Easting (UTM x):* 684344.1 *Spotted from section lines*
Latitude/Longitude (decimal degrees): 39.885234 -102.844081

Surface Elevation (ft): 4370 *Top Perforated Interval (ft):* 190 *Base of grout (ft):*
Well depth (ft): 260 *Bottom Perforated Interval (ft):* 240
Aquifer(s): OGALLALA

Water Level Change
1 year: 4.00
5 year: 7.00
10 year:

Measurements from last 10 years

Date	Depth to WL (ft)	Elev of WL (ft)	Change (ft)
1/1/2011	208.00	4162.00	-14.00
1/21/2012	208.00	4162.00	0.00
2/9/2013	210.00	4160.00	-2.00
2/19/2014	208.00	4162.00	2.00
2/5/2015	205.00	4165.00	3.00
3/6/2016	201.00	4169.00	4.00

All Historic Measurements

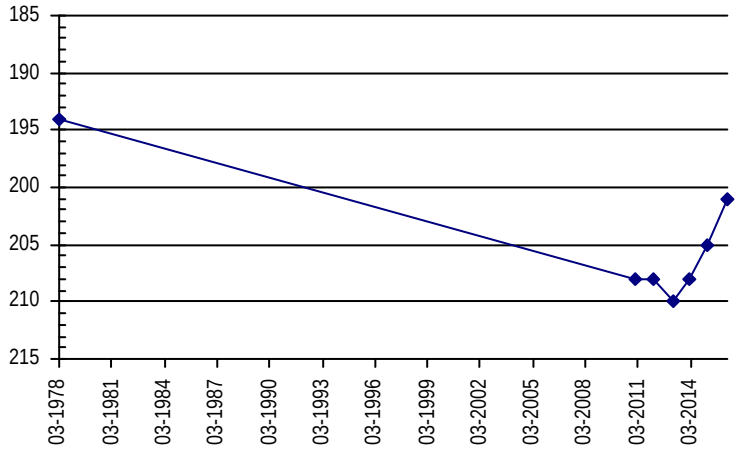

Well Name: **AXSOM, DANIEL** *Owner:* AXSON ESTATE FAY E
Permit #: 20293 - F - *Location #:* SC00204928ADB *USGS Site ID:* 395119102514401

Division: 1 *Water District:* 65 *County:* WASHINGTON

Location:	Q160	Q40	Q10	Section	Twnshp		Range		PM	Distance from section lines:	
	NE	SE	NW	28	2	S	49	W	S	*From N/S line:*	*From E/W line:*

UTM Coordinates (NAD83): *Northing (UTM y)* 4413879.1 *Easting (UTM x):* 682830.4 *User supplied*
Latitude/Longitude (decimal degrees): 39.855265 -102.862713

Surface Elevation (ft): 4409.01 *Top Perforated Interval (ft):* 151 *Base of grout (ft):*
Well depth (ft): 241 *Bottom Perforated Interval (ft):* 241
Aquifer(s): OGALLALA

Water Level Change
1 year: -6.00
5 year: -3.00
10 year: 3.00

Measurements from last 10 years

Date	Depth to WL (ft)	Elev of WL (ft)	Change (ft)
3/9/2007	197.20	4211.81	-6.00
1/28/2008	194.20	4214.81	3.00
4/2/2009	187.20	4221.81	7.00
12/19/2009	186.20	4222.81	1.00
12/29/2010	185.20	4223.81	1.00
1/8/2012	185.20	4223.81	0.00
12/18/2012	187.20	4221.81	-2.00
12/27/2013	187.20	4221.81	0.00
2/4/2015	182.20	4226.81	5.00
2/28/2016	188.20	4220.81	-6.00

All Historic Measurements

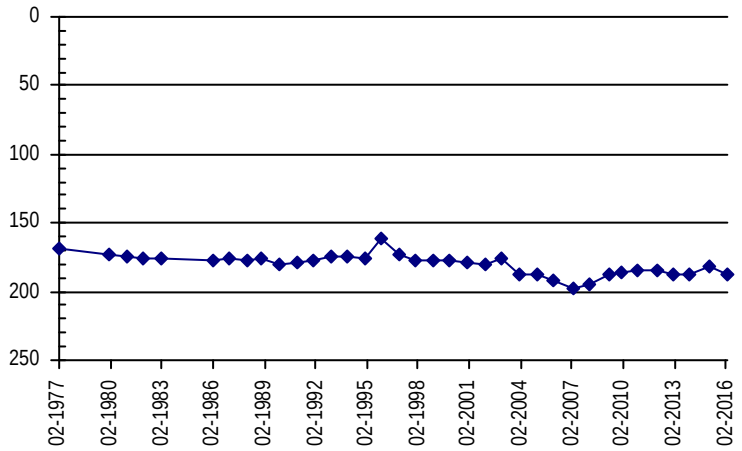

Well Name: **BAUCHE, R.** *Owner:* BAUCKE ROYLYNN
Permit #: 12411 - F - *Location #:* SB00204801DDC *USGS Site ID:* 401000102410000

Division: 1 *Water District:* 65 *County:* YUMA

Location:	Q160	Q40	Q10	Section	Twnshp		Range		PM	Distance from section lines:	
	SE	SE	SW	1	2	N	48	W	S	*From N/S line:*	*From E/W line:*

UTM Coordinates (NAD83): *Northing (UTM y)* 4448535.0 *Easting (UTM x):* 697110.0 *Digitized*
Latitude/Longitude (decimal degrees): 40.164058 -102.685389

Surface Elevation (ft): 4076.78 *Top Perforated Interval (ft):* 218 *Base of grout (ft):*
Well depth (ft): 359 *Bottom Perforated Interval (ft):* 360
Aquifer(s): OGALLALA

Water Level Change
1 year: 2.00
5 year: -7.00
10 year: -13.00

Measurements from last 10 years

Date	Depth to WL (ft)	Elev of WL (ft)	Change (ft)
1/26/2007	199.70	3877.08	-8.00
12/18/2007	205.70	3871.08	-6.00
4/13/2009	208.70	3868.08	-3.00
12/16/2009	201.70	3875.08	7.00
12/9/2010	197.70	3879.08	4.00
1/4/2012	197.70	3879.08	0.00
1/23/2013	199.70	3877.08	-2.00
1/23/2014	201.70	3875.08	-2.00
1/21/2015	206.70	3870.08	-5.00
2/9/2016	204.70	3872.08	2.00

All Historic Measurements

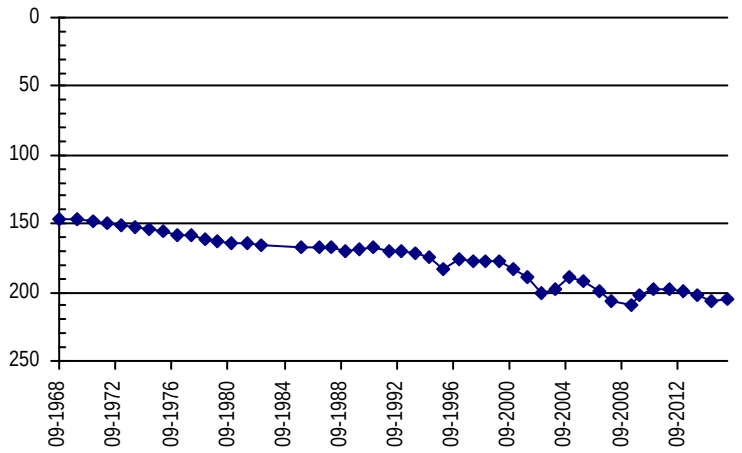

Well Name: **BAUCKE BROTHERS** *Owner:* WEATHERS BYRON
Permit #: 11854 - FP - R *Location #:* SC00104809ACA *USGS Site ID:* 395850102450000

Division: 1 *Water District:* 65 *County:* YUMA

Location:	Q160	Q40	Q10	Section	Twnshp		Range		PM	Distance from section lines:	
	NE	SW	NE	9	1	S	48	W	S	*From N/S line:*	*From E/W line:*

UTM Coordinates (NAD83): *Northing (UTM y)* 4428478.9 *Easting (UTM x):* 691879.4 *User supplied*
Latitude/Longitude (decimal degrees): 39.984710 -102.752711

Surface Elevation (ft): 4221.87 *Top Perforated Interval (ft):* 180 *Base of grout (ft):*
Well depth (ft): 192 *Bottom Perforated Interval (ft):* 205
Aquifer(s): OGALLALA

Water Level Change
1 year:
5 year:
10 year:

All Historic Measurements

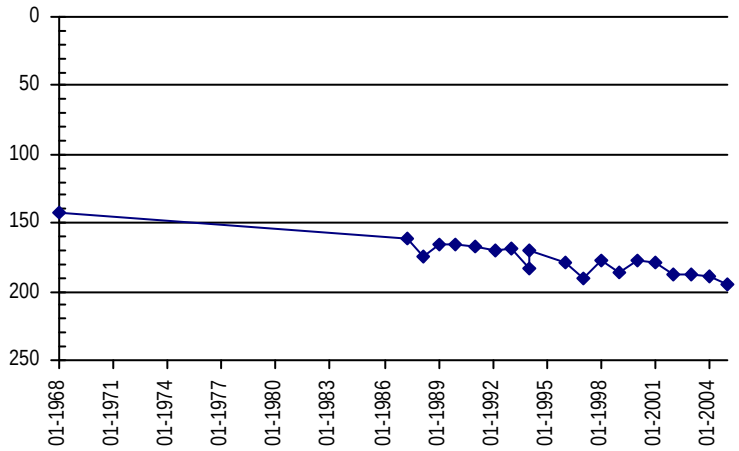

Well Name: **BAUCKE, LARRY** *Owner:* FUERST CHARLES E
Permit #: 12564 - FP - *Location #:* SB00304717C *USGS Site ID:*

Division: 1 *Water District:* 65 *County:* YUMA

Location:	Q160	Q40	Q10	Section	Twnshp		Range		PM	Distance from section lines:	
	SW			17	3	N	47	W	S	*From N/S line:*	*From E/W line:*

UTM Coordinates (NAD83): *Northing (UTM y)* 4455196.7 *Easting (UTM x):* 699361.1 *Spotted from quarters*
Latitude/Longitude (decimal degrees): 40.223495 -102.656911

Surface Elevation (ft): 4042 *Top Perforated Interval (ft):* 225 *Base of grout (ft):*
Well depth (ft): 385 *Bottom Perforated Interval (ft):* 385
Aquifer(s): OGALLALA

Water Level Change
1 year: 0.00
5 year: -2.00
10 year: -7.00

Measurements from last 10 years

Date	Depth to WL (ft)	Elev of WL (ft)	Change (ft)
1/2/2006	211.30	3830.70	-1.60
3/7/2007	212.30	3829.70	-1.00
12/21/2007	203.30	3838.70	9.00
4/14/2009	202.30	3839.70	1.00
12/18/2009	197.30	3844.70	5.00
12/20/2010	216.30	3825.70	-19.00
1/4/2012	216.30	3825.70	0.00
1/25/2013	219.30	3822.70	-3.00
2/13/2014	217.30	3824.70	2.00
2/7/2015	218.30	3823.70	-1.00
2/13/2016	218.30	3823.70	0.00

All Historic Measurements

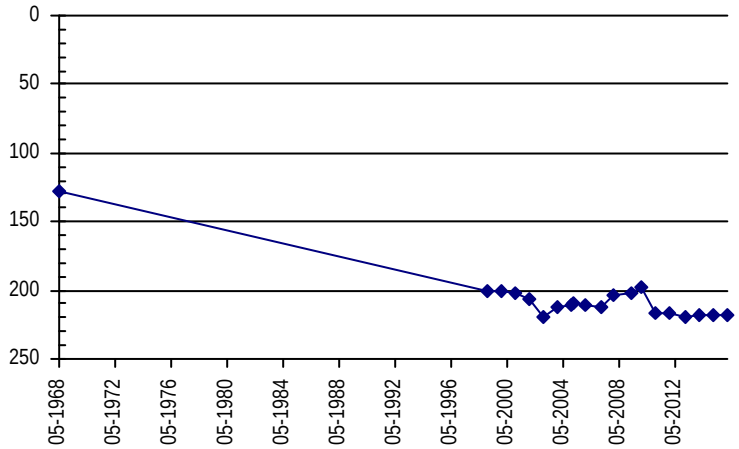

Well Name: **BEAUPREZ, E.** *Owner:* RICHARDSON RUBEN R
Permit #: 11245 - F - *Location #:* SB00204735BCA *USGS Site ID:* 400610102360000

Division: 1 *Water District:* 65 *County:* YUMA

Location:	Q160	Q40	Q10	Section	Twnshp		Range		PM	Distance from section lines:	
	NW	SW	NE	35	2	N	47	W	S	*From N/S line:*	*From E/W line:*

UTM Coordinates (NAD83): *Northing (UTM y)* 4441676.0 *Easting (UTM x):* 704472.0 *Digitized*
Latitude/Longitude (decimal degrees): 40.100556 -102.601182

Surface Elevation (ft): 4021.74 *Top Perforated Interval (ft):* 324 *Base of grout (ft):*
Well depth (ft): 420 *Bottom Perforated Interval (ft):* 420
Aquifer(s): OGALLALA

Water Level Change
1 year: 12.00
5 year: -4.00
10 year: 1.00

Measurements from last 10 years

Date	Depth to WL (ft)	Elev of WL (ft)	Change (ft)
1/4/2006	167.00	3854.74	-16.20
1/26/2007	161.00	3860.74	6.00
12/18/2007	166.00	3855.74	-5.00
4/13/2009	164.00	3857.74	2.00
12/16/2009	155.00	3866.74	9.00
12/9/2010	162.00	3859.74	-7.00
12/4/2011	169.00	3852.74	-7.00
1/23/2013	162.00	3859.74	7.00
1/23/2014	161.00	3860.74	1.00
1/21/2015	178.00	3843.74	-17.00
2/9/2016	166.00	3855.74	12.00

All Historic Measurements

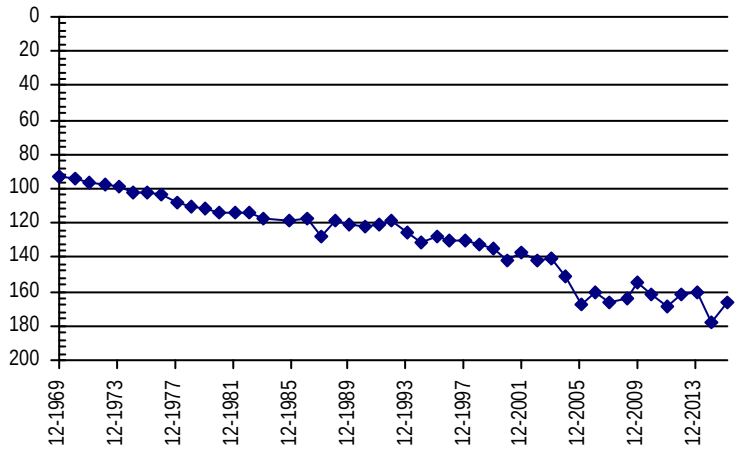

Well Name: **BOHM ROSS & BEVERLEY** *Owner:* ROSS & BEVERLEY BOHM
Permit #: 19864 - F - *Location #:* SB00304809AB *USGS Site ID:*

Division: 1 *Water District:* 65 *County:* YUMA

Location:	Q160	Q40	Q10	Section	Twnshp		Range		PM	Distance from section lines:	
	NE	NW		9	3	N	48	W	S	*From N/S line:*	*From E/W line:*

UTM Coordinates (NAD83): *Northing (UTM y)* 4457426.1 *Easting (UTM x):* 692051.9 *User supplied*
Latitude/Longitude (decimal degrees): 40.245272 -102.742085

Surface Elevation (ft): 4103 *Top Perforated Interval (ft):* *Base of grout (ft):*
Well depth (ft): 340 *Bottom Perforated Interval (ft):*
Aquifer(s): OGALLALA

Water Level Change
1 year: -37.00
5 year: 13.00
10 year:

Measurements from last 10 years

Date	Depth to WL (ft)	Elev of WL (ft)	Change (ft)
12/19/2009	206.00	3897.00	
1/20/2011	225.00	3878.00	-19.00
1/23/2012	180.00	3923.00	45.00
1/25/2012	199.00	3904.00	-19.00
2/8/2013	193.00	3910.00	6.00
2/18/2014	189.00	3914.00	4.00
2/6/2015	175.00	3928.00	14.00
2/28/2016	212.00	3891.00	-37.00

All Historic Measurements

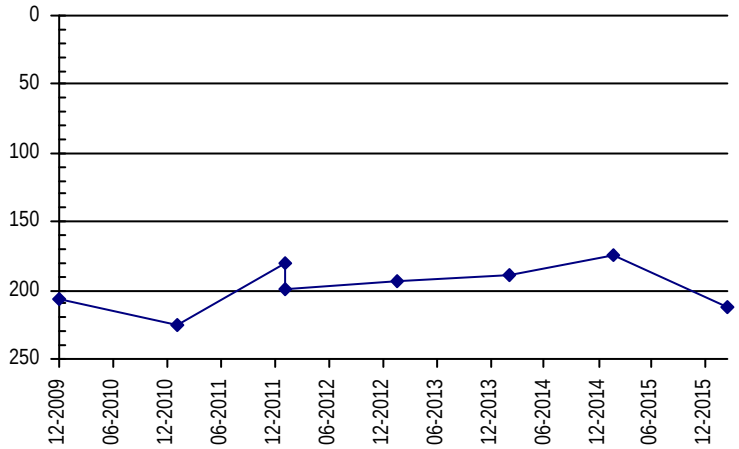

Well Name: **BOLTJES, KELVIN** *Owner:* ECCLES HUGH & SUE
Permit #: 44137 - - *Location #:* SB00505004DBA *USGS Site ID:* 402546102572201

Division: 1 *Water District:* 65 *County:* WASHINGTON

Location:	Q160	Q40	Q10	Section	Twnshp		Range		PM	Distance from section lines:	
	SE	NW	NE	4	5	N	50	W	S	*From N/S line:*	*From E/W line:*

UTM Coordinates (NAD83): *Northing (UTM y)* 4477426.6 *Easting (UTM x):* 673332.5 *User supplied*
Latitude/Longitude (decimal degrees): 40.429431 -102.956599

Surface Elevation (ft): 4411.92 *Top Perforated Interval (ft):* 69 *Base of grout (ft):*
Well depth (ft): 120 *Bottom Perforated Interval (ft):* 121
Aquifer(s): OGALLALA

Water Level Change
1 year:
5 year:
10 year:

Measurements from last 10 years

Date	Depth to WL (ft)	Elev of WL (ft)	Change (ft)
1/3/2006	58.90	4353.02	-0.20
1/28/2007	49.90	4362.02	9.00
1/19/2008	38.90	4373.02	11.00
4/8/2009	53.90	4358.02	-15.00
12/15/2009	35.90	4376.02	18.00
1/3/2012			

All Historic Measurements

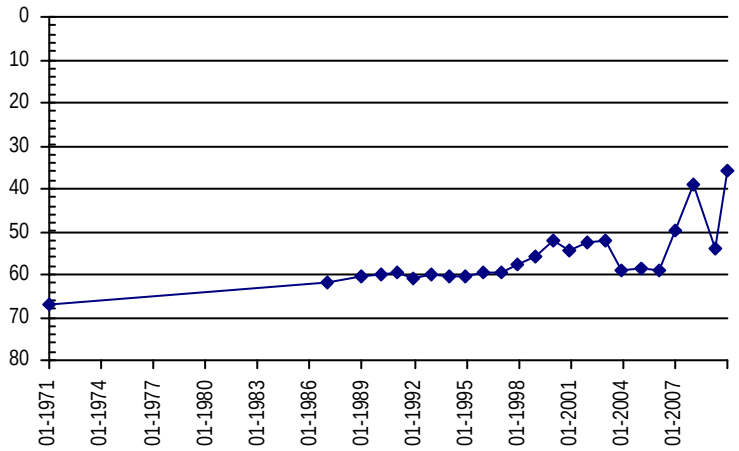

Well Name: **BROCKMEIER, E.** *Owner:* SERL LESLIE L & SHIRLEY A
Permit #: 3969 - F - *Location #:* SB00304828ADB *USGS Site ID:* 401200102442000

Division: 1 *Water District:* 65 *County:* YUMA

Location:	Q160	Q40	Q10	Section	Twnshp		Range		PM	Distance from section lines:	
	NE	SE	NW	28	3	N	48	W	S	*From N/S line:*	*From E/W line:*

UTM Coordinates (NAD83): *Northing (UTM y)* 4452553.5 *Easting (UTM x):* 692193.7 *User supplied*
Latitude/Longitude (decimal degrees): 40.201374 -102.741877

Surface Elevation (ft): 4115.81 *Top Perforated Interval (ft):* 250 *Base of grout (ft):*
Well depth (ft): 330 *Bottom Perforated Interval (ft):* 330
Aquifer(s): OGALLALA

Water Level Change
1 year:
5 year:
10 year:

Measurements from last 10 years

Date	Depth to WL (ft)	Elev of WL (ft)	Change (ft)
1/2/2006	223.50	3892.31	6.00
3/7/2007	206.50	3909.31	17.00
1/25/2008	197.50	3918.31	9.00
4/8/2009	199.50	3916.31	-2.00
12/18/2009	183.50	3932.31	16.00

All Historic Measurements

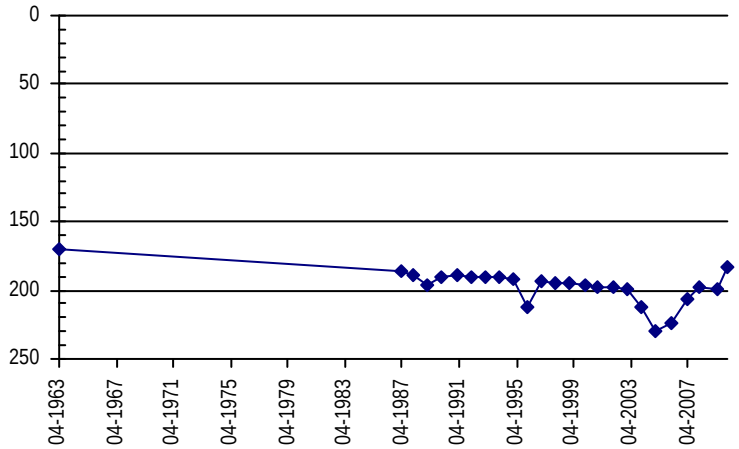

Well Name: **BROWN, CLEO** *Owner:* BROWN JENNIE M
Permit #: 12629 - F - *Location #:* SB00204732DDA *USGS Site ID:* 400540102385000

Division: 1 *Water District:* 65 *County:* YUMA

Location:	Q160	Q40	Q10	Section	Twnshp		Range		PM	Distance from section lines:		
	SE	SE	NE	32	2	N	47	W	S	*From N/S line:* 1330 S	*From E/W line:* 1320 E	

UTM Coordinates (NAD83): *Northing (UTM y)* 4440765.0 *Easting (UTM x):* 700456.0 *User supplied*
Latitude/Longitude (decimal degrees): 40.093321 -102.648541

Surface Elevation (ft): 4075.77 *Top Perforated Interval (ft):* 315 *Base of grout (ft):*
Well depth (ft): 375 *Bottom Perforated Interval (ft):* 375
Aquifer(s): OGALLALA

Water Level Change
1 year: -2.00
5 year: -9.00
10 year: -1.00

Measurements from last 10 years

Date	Depth to WL (ft)	Elev of WL (ft)	Change (ft)
1/26/2007	204.00	3871.77	-3.00
12/18/2007	203.00	3872.77	1.00
4/13/2009	204.00	3871.77	-1.00
12/16/2009	192.00	3883.77	12.00
1/21/2011	193.00	3882.77	-1.00
1/4/2012	194.00	3881.77	-1.00
1/23/2013	197.00	3878.77	-3.00
1/23/2014	198.00	3877.77	-1.00
1/21/2015	200.00	3875.77	-2.00
2/8/2016	202.00	3873.77	-2.00

All Historic Measurements

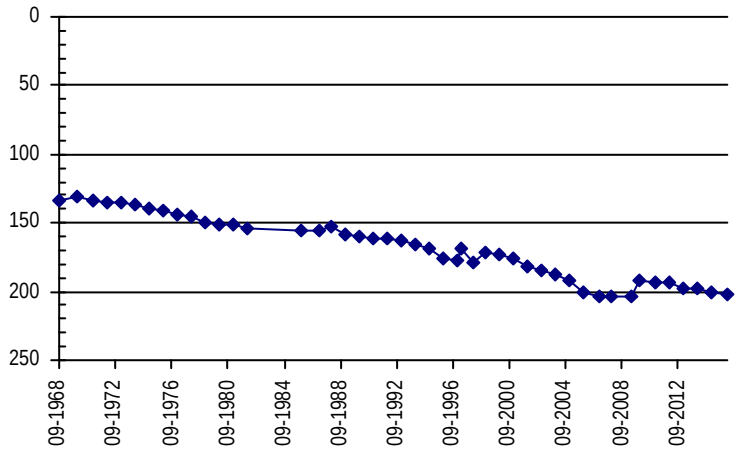

Well Name: **BUELTELL, DONALD** *Owner:* DONALD D. BUELTELL
Permit #: 9056 - F - *Location #:* SB00204932AA *USGS Site ID:*

Division: 1 *Water District:* 65 *County:* WASHINGTON

Location:	Q160	Q40	Q10	Section	Twnshp		Range		PM	Distance from section lines:		
	NE	NE		32	2	N	49	W	S	*From N/S line:* 1320 N	*From E/W line:* 1650 E	

UTM Coordinates (NAD83): *Northing (UTM y)* 4441140.0 *Easting (UTM x):* 681070.4 *Spotted from section lines*
Latitude/Longitude (decimal degrees): 40.101090 -102.875685

Surface Elevation (ft): 4270 *Top Perforated Interval (ft):* 159 *Base of grout (ft):*
Well depth (ft): 289 *Bottom Perforated Interval (ft):* 289
Aquifer(s): OGALLALA

Water Level Change
1 year: 13.00
5 year: 19.00
10 year:

Measurements from last 10 years

Date	Depth to WL (ft)	Elev of WL (ft)	Change (ft)
1/1/2011	262.00	4008.00	-22.00
1/21/2012	264.00	4006.00	-2.00
2/8/2013	268.00	4002.00	-4.00
2/18/2014	261.00	4009.00	7.00
2/4/2015	256.00	4014.00	5.00
3/6/2016	243.00	4027.00	13.00

All Historic Measurements

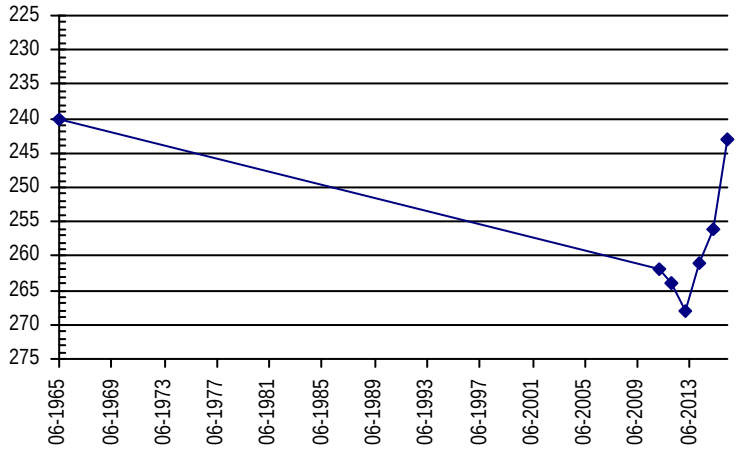

Well Name: **BUSHNER 4459-RFP** *Owner:* BUSHNER B TRENT & VICKIE J
Permit #: 4459 - RFP - *Location #:* SB00304802AD *USGS Site ID:*

Division: 1 *Water District:* 65 *County:* YUMA
Location: Q160 Q40 Q10 Section Twnshp Range PM Distance from section lines:
NE SE 2 3 N 48 W S *From N/S line:* *From E/W line:*
UTM Coordinates (NAD83): *Northing (UTM y)* 4459036.7 *Easting (UTM x):* 695603.8 *Digitized*
Latitude/Longitude (decimal degrees): 40.258949 -102.699867

Surface Elevation (ft): *Top Perforated Interval (ft):* *Base of grout (ft):*
Well depth (ft): 325 *Bottom Perforated Interval (ft):*
Aquifer(s): OGALLALA

Water Level Change
1 year: 2.00
5 year:
10 year:

Measurements from last 10 years

Date	Depth to WL (ft)	Elev of WL (ft)	Change (ft)
2/10/2015	214.00		
3/6/2016	212.00		2.00

All Historic Measurements

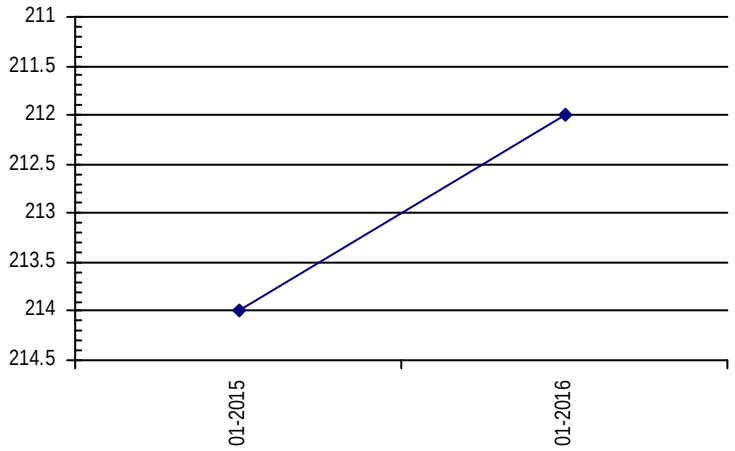

Well Name: **BUSHNER, FREDRICK W** *Owner:*
Permit #: 16736 - FP - *Location #:* SB00304817B *USGS Site ID:*

Division: 1 *Water District:* 65 *County:* YUMA
Location: Q160 Q40 Q10 Section Twnshp Range PM Distance from section lines:
NW 17 3 N 48 W S *From N/S line:* 1320 N *From E/W line:* 1320 W
UTM Coordinates (NAD83): *Northing (UTM y)* 4455732.5 *Easting (UTM x):* 689749.0 *Spotted from section lines*
Latitude/Longitude (decimal degrees): 40.230550 -102.769641

Surface Elevation (ft): 4132 *Top Perforated Interval (ft):* *Base of grout (ft):*
Well depth (ft): 288 *Bottom Perforated Interval (ft):*
Aquifer(s):

Water Level Change
1 year: -2.00
5 year: 8.00
10 year:

Measurements from last 10 years

Date	Depth to WL (ft)	Elev of WL (ft)	Change (ft)
12/19/2009	234.00	3898.00	
1/25/2011	231.00	3901.00	3.00
12/28/2011	225.00	3907.00	6.00
2/8/2013	235.00	3897.00	-10.00
2/18/2014	232.00	3900.00	3.00
2/6/2015	221.00	3911.00	11.00
3/6/2016	223.00	3909.00	-2.00

All Historic Measurements

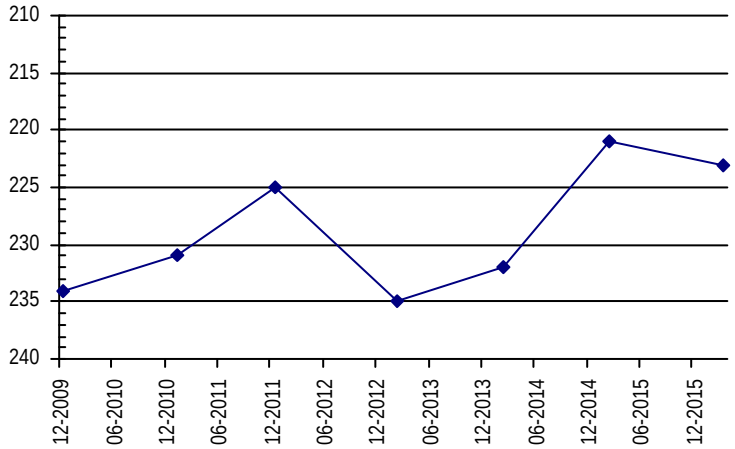

Well Name: **COGBURN, CHARLES** *Owner:* TUELLAND INC
Permit #: 13778 - F - *Location #:* SB00504622A *USGS Site ID:*

Division: 1 *Water District:* 65 *County:* YUMA
Location: Q160 Q40 Q10 Section Twnshp Range PM Distance from section lines:
NE 22 5 N 46 W S *From N/S line:* *From E/W line:*
UTM Coordinates (NAD83): *Northing (UTM y)* 4474292.3 *Easting (UTM x):* 714043.6 *Spotted from quarters*
Latitude/Longitude (decimal degrees): 40.391746 -102.478112

Surface Elevation (ft): 3859 *Top Perforated Interval (ft):* 230 *Base of grout (ft):*
Well depth (ft): 370 *Bottom Perforated Interval (ft):* 370
Aquifer(s): OGALLALA

Water Level Change
1 year: 20.00
5 year: 25.00
10 year: 3.00

Measurements from last 10 years

Date	Depth to WL (ft)	Elev of WL (ft)	Change (ft)
1/3/2006	190.00	3669.00	-2.20
1/25/2007	202.50	3656.50	-12.50
1/26/2008	201.00	3658.00	1.50
4/16/2009	208.00	3651.00	-7.00
12/15/2009	207.00	3652.00	1.00
12/28/2010	212.00	3647.00	-5.00
12/28/2012	199.00	3660.00	13.00
1/27/2013	197.00	3662.00	2.00
12/27/2013	207.00	3652.00	-10.00
1/28/2015	207.00	3652.00	0.00
2/27/2016	187.00	3672.00	20.00

All Historic Measurements

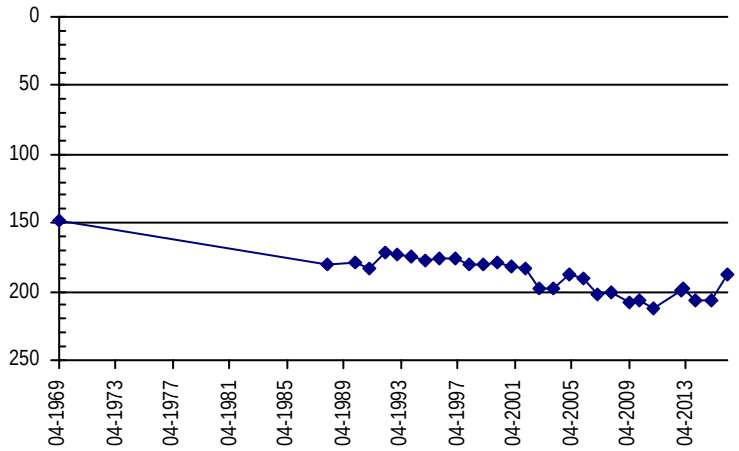

Well Name: **COGBURN, CHARLES** *Owner:* TUELLAND INC
Permit #: 13110 - F - *Location #:* SB00504622DBC *USGS Site ID:* 402300102290000

Division: 1 *Water District:* 65 *County:* YUMA
Location: Q160 Q40 Q10 Section Twnshp Range PM Distance from section lines:
SE NW SW 22 5 N 46 W S *From N/S line:* *From E/W line:*
UTM Coordinates (NAD83): *Northing (UTM y)* 4473563.1 *Easting (UTM x):* 713722.2 *User supplied*
Latitude/Longitude (decimal degrees): 40.385266 -102.482140

Surface Elevation (ft): 3869.68 *Top Perforated Interval (ft):* 287 *Base of grout (ft):*
Well depth (ft): 387 *Bottom Perforated Interval (ft):* 387
Aquifer(s):

Water Level Change
1 year:
5 year:
10 year:

Measurements from last 10 years

Date	Depth to WL (ft)	Elev of WL (ft)	Change (ft)
1/3/2006	191.20	3678.48	-1.70
1/25/2007	203.20	3666.48	-12.00
1/26/2008	201.20	3668.48	2.00
1/1/2009			
12/15/2009	201.20	3668.48	

All Historic Measurements

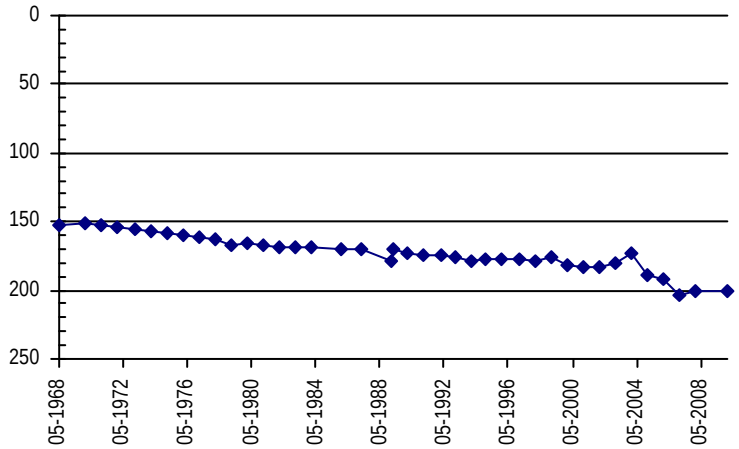

Well Name: **COLBY, CLARENCE** *Owner:*
Permit #: 15171 - - *Location #:* SC00104933ABC *USGS Site ID:* 395541102520001

Division: 1 *Water District:* 65 *County:* WASHINGTON

Location:	Q160	Q40	Q10	Section	Twnshp		Range		PM	Distance from section lines:	
	NE	NW	SW	33	1	S	49	W	S	*From N/S line:*	*From E/W line:*

UTM Coordinates (NAD83): *Northing (UTM y)* 4421948.4 *Easting (UTM x):* 682257.2 *User supplied*
Latitude/Longitude (decimal degrees): 39.928042 -102.867158

Surface Elevation (ft): 4357.01 *Top Perforated Interval (ft):* 166 *Base of grout (ft):*
Well depth (ft): 192 *Bottom Perforated Interval (ft):* 192
Aquifer(s): OGALLALA

Water Level Change
1 year:
5 year:
10 year:

Measurements from last 10 years

Date	Depth to WL (ft)	Elev of WL (ft)	Change (ft)
1/4/2006	183.60	4173.41	-8.00
3/9/2007	185.60	4171.41	-2.00
1/28/2008	186.60	4170.41	-1.00
4/2/2009	187.60	4169.41	-1.00
12/19/2009	184.60	4172.41	3.00
12/29/2010	176.60	4180.41	8.00
12/16/2011	186.60	4170.41	-10.00
12/18/2012	178.60	4178.41	8.00

All Historic Measurements

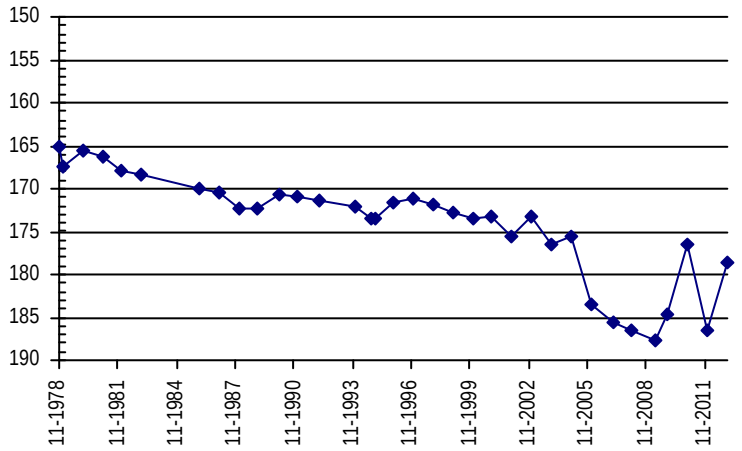

Well Name: **COLO NATIONAL BANK** *Owner:* ROTH HOLDINGS LLC
Permit #: 12631 - F - *Location #:* SB00204803CBD *USGS Site ID:* 401000102440000

Division: 1 *Water District:* 65 *County:* YUMA

Location:	Q160	Q40	Q10	Section	Twnshp		Range		PM	Distance from section lines:	
	SW	NW	SE	3	2	N	48	W	S	*From N/S line:*	*From E/W line:*

UTM Coordinates (NAD83): *Northing (UTM y)* 4448565.0 *Easting (UTM x):* 693079.0 *Digitized*
Latitude/Longitude (decimal degrees): 40.165265 -102.732679

Surface Elevation (ft): 4124.81 *Top Perforated Interval (ft):* 378 *Base of grout (ft):*
Well depth (ft): 378 *Bottom Perforated Interval (ft):* 438
Aquifer(s):

Water Level Change
1 year:
5 year:
10 year:

Measurements from last 10 years

Date	Depth to WL (ft)	Elev of WL (ft)	Change (ft)
1/26/2007	240.50	3884.31	3.00
12/19/2007	253.50	3871.31	-13.00
4/13/2009	247.50	3877.31	6.00
12/16/2009	251.50	3873.31	-4.00

All Historic Measurements

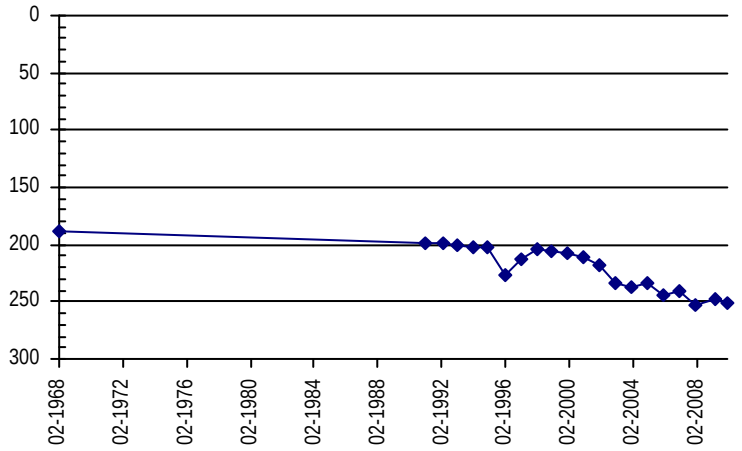

Well Name: **CORMAN, ED** *Owner:* CORMAN EDWARD
Permit #: 12863 - F - *Location #:* SB00205024DAD2 *USGS Site ID:*

Division: 1 *Water District:* 65 *County:* WASHINGTON

Location:	Q160	Q40	Q10	Section	Twnshp		Range		PM	Distance from section lines:	
	SE	NE	SE	24	2	N	50	W	S	*From N/S line:*	*From E/W line:*

UTM Coordinates (NAD83): *Northing (UTM y)* 4443649.0 *Easting (UTM x):* 678146.8 *Spotted from quarters*
Latitude/Longitude (decimal degrees): 40.124304 -102.909271

Surface Elevation (ft): 4308 *Top Perforated Interval (ft):* 275 *Base of grout (ft):*
Well depth (ft): 320 *Bottom Perforated Interval (ft):* 325
Aquifer(s): OGALLALA

Water Level Change
1 year: -5.00
5 year: -3.00
10 year: 4.00

Measurements from last 10 years

Date	Depth to WL (ft)	Elev of WL (ft)	Change (ft)
1/4/2006	257.40	4050.60	-9.20
1/27/2006	263.40	4044.60	-6.00
12/19/2007	251.40	4056.60	12.00
4/23/2009	217.40	4090.60	34.00
12/16/2009	257.40	4050.60	-40.00
12/20/2010	256.40	4051.60	1.00
1/4/2012	255.40	4052.60	1.00
1/23/2013	258.40	4049.60	-3.00
1/23/2014	256.40	4051.60	2.00
1/24/2015	254.40	4053.60	2.00
2/13/2016	259.40	4048.60	-5.00

All Historic Measurements

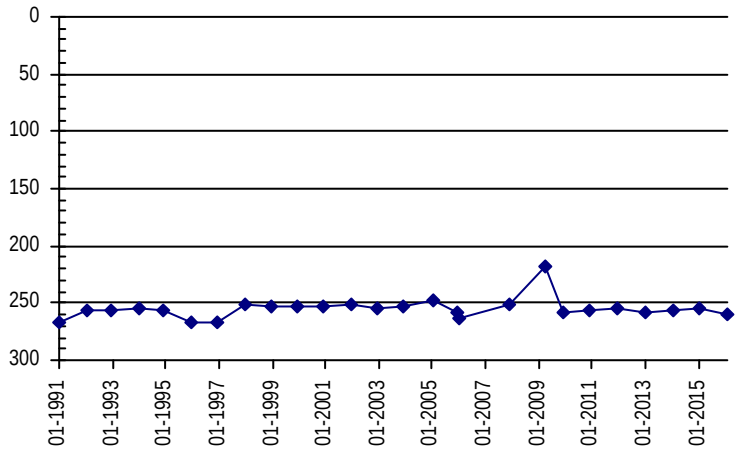

Well Name: **CORMAN, EDWARD** *Owner:* CORMAN EDWARD R
Permit #: 11953 - F - *Location #:* SB00204920BAB *USGS Site ID:* 400756102530201

Division: 1 *Water District:* 65 *County:* WASHINGTON

Location:	Q160	Q40	Q10	Section	Twnshp		Range		PM	Distance from section lines:	
	NW	NE	NW	20	2	N	49	W	S	*From N/S line:*	*From E/W line:*

UTM Coordinates (NAD83): *Northing (UTM y)* 4444576.5 *Easting (UTM x):* 680246.9 *User supplied*
Latitude/Longitude (decimal degrees): 40.132207 -102.884380

Surface Elevation (ft): 4275.96 *Top Perforated Interval (ft):* 288 *Base of grout (ft):*
Well depth (ft): 318 *Bottom Perforated Interval (ft):* 318
Aquifer(s): OGALLALA

Water Level Change
1 year: -1.00
5 year: -1.00
10 year: -5.00

Measurements from last 10 years

Date	Depth to WL (ft)	Elev of WL (ft)	Change (ft)
1/7/2006	261.60	4014.36	18.00
1/26/2007	272.60	4003.36	-11.00
12/19/2007	269.10	4006.86	3.50
4/13/2009	262.60	4013.36	6.50
12/16/2009	253.60	4022.36	9.00
12/20/2010	265.60	4010.36	-12.00
1/4/2012	262.60	4013.36	3.00
1/23/2013	262.60	4013.36	0.00
1/23/2014	267.60	4008.36	-5.00
1/23/2015	265.60	4010.36	2.00
2/13/2016	266.60	4009.36	-1.00

All Historic Measurements

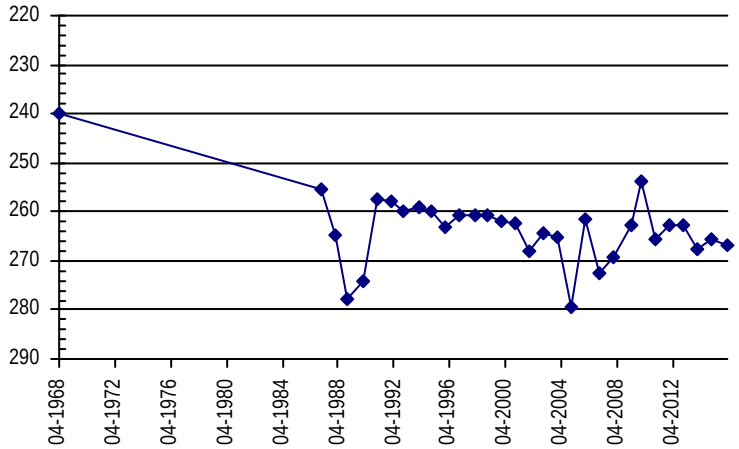

Well Name: **DEERING, WARD & ROLLIE** *Owner:* WARD & ROLLIE DEERING
Permit #: - - *Location #:* SB00304913A *USGS Site ID:*

Division: 1 *Water District:* 65 *County:* WASHINGTON

Location:	Q160	Q40	Q10	Section	Twnshp		Range		PM	Distance from section lines:	
	NE			13	3	N	49	W	S	*From N/S line:*	*From E/W line:*

UTM Coordinates (NAD83): *Northing (UTM y)* 4455683.5 *Easting (UTM x):* 687330.6 *Spotted from quarters*
Latitude/Longitude (decimal degrees): 40.230653 -102.798062

Surface Elevation (ft): 4150 *Top Perforated Interval (ft):* *Base of grout (ft):*
Well depth (ft): 240 *Bottom Perforated Interval (ft):*
Aquifer(s):

Water Level Change
1 year:
5 year:
10 year:

Measurements from last 10 years

Date	Depth to WL (ft)	Elev of WL (ft)	Change (ft)
1/1/2008	230.00	3920.00	
1/1/2009			
12/18/2009	194.00	3956.00	
1/24/2011	234.00	3916.00	-40.00
1/23/2012			
2/8/2013			

All Historic Measurements

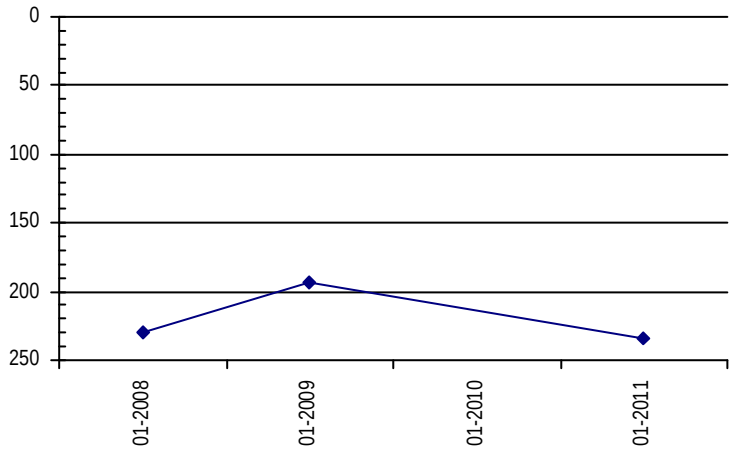

Well Name: **DIAMOND, ROBERT** *Owner:*
Permit #: - - *Location #:* SB00305007BAA *USGS Site ID:* 401500103004000

Division: 1 *Water District:* 65 *County:* WASHINGTON

Location:	Q160	Q40	Q10	Section	Twnshp		Range		PM	Distance from section lines:	
	NW	NE	NE	7	3	N	50	W	S	*From N/S line:*	*From E/W line:*

UTM Coordinates (NAD83): *Northing (UTM y)* 4457514.6 *Easting (UTM x):* 668733.2 *User supplied*
Latitude/Longitude (decimal degrees): 40.251092 -103.016049

Surface Elevation (ft): 4406.38 *Top Perforated Interval (ft):* *Base of grout (ft):*
Well depth (ft): 145 *Bottom Perforated Interval (ft):*
Aquifer(s):

Water Level Change
1 year: 6.00
5 year: 6.00
10 year: 5.50

Measurements from last 10 years

Date	Depth to WL (ft)	Elev of WL (ft)	Change (ft)
1/3/2006	110.50	4295.88	6.30
3/8/2007	110.00	4296.38	0.50
1/27/2008	113.00	4293.38	-3.00
4/8/2009	114.00	4292.38	-1.00
12/15/2009	113.00	4293.38	1.00
12/21/2010	111.00	4295.38	2.00
1/6/2012	115.00	4291.38	-4.00
1/24/2013	109.00	4297.38	6.00
2/16/2014	111.00	4295.38	-2.00
2/2/2015	111.00	4295.38	0.00
2/14/2016	105.00	4301.38	6.00

All Historic Measurements

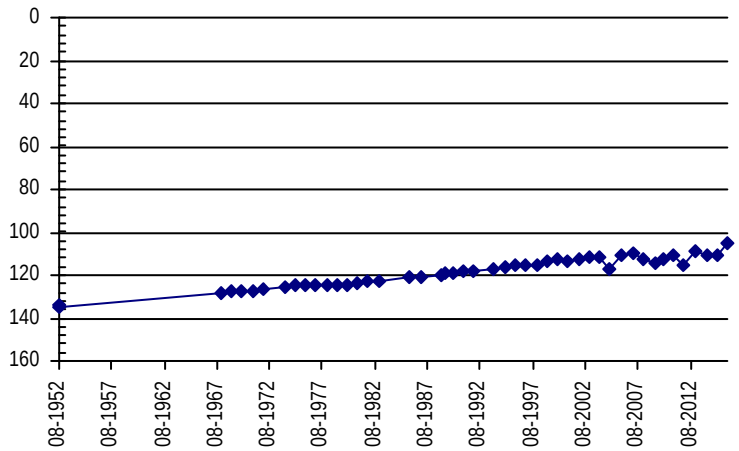

Well Name: **DONALD CHRISMER** *Owner:* DONALD CHRISMER
Permit #: 6196 - F - *Location #:* SB00204803DD *USGS Site ID:*

Division: 1 *Water District:* 65 *County:* YUMA

Location:	Q160	Q40	Q10	Section	Twnshp		Range		PM	Distance from section lines:	
	SE	SE		3	2	N	48	W	S	*From N/S line:*	*From E/W line:*

UTM Coordinates (NAD83): *Northing (UTM y)* 4448393.0 *Easting (UTM x):* 694108.0 *Spotted from quarters*
Latitude/Longitude (decimal degrees): 40.163479 -102.720657

Surface Elevation (ft): 4105 *Top Perforated Interval (ft):* 209 *Base of grout (ft):*
Well depth (ft): 429 *Bottom Perforated Interval (ft):* 429
Aquifer(s): OGALLALA

Water Level Change
1 year: 6.00
5 year: 0.00
10 year:

Measurements from last 10 years

Date	Depth to WL (ft)	Elev of WL (ft)	Change (ft)
1/1/2011	192.00	3913.00	-44.00
1/15/2012	193.00	3912.00	-1.00
2/8/2013	198.00	3907.00	-5.00
2/18/2014	195.00	3910.00	3.00
2/2/2015	198.00	3907.00	-3.00
3/6/2016	192.00	3913.00	6.00

All Historic Measurements

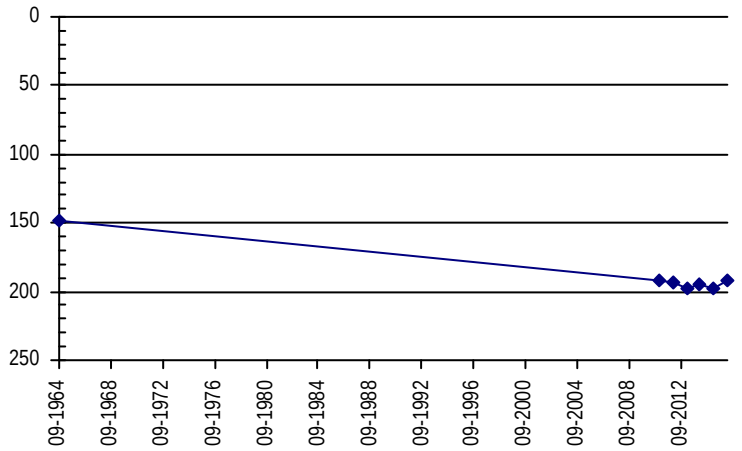

Well Name: **DRURY, RAYMOND** *Owner:* RAYMOND DRURY
Permit #: 14782 - FP - *Location #:* SB00304832A *USGS Site ID:*

Division: 1 *Water District:* 65 *County:* YUMA

Location:	Q160	Q40	Q10	Section	Twnshp		Range		PM	Distance from section lines:	
	NE			32	3	N	48	W	S	*From N/S line:* 1320 N	*From E/W line:* 1320 E

UTM Coordinates (NAD83): *Northing (UTM y)* 4450899.5 *Easting (UTM x):* 690630.4 *Spotted from section lines*
Latitude/Longitude (decimal degrees): 40.186841 -102.760721

Surface Elevation (ft): 4150 *Top Perforated Interval (ft):* 264 *Base of grout (ft):*
Well depth (ft): 360 *Bottom Perforated Interval (ft):* 318
Aquifer(s): OGALLALA

Water Level Change
1 year: 3.00
5 year: 9.00
10 year:

Measurements from last 10 years

Date	Depth to WL (ft)	Elev of WL (ft)	Change (ft)
1/1/2011	214.00	3936.00	-36.00
1/16/2012	214.00	3936.00	0.00
2/8/2013	218.00	3932.00	-4.00
2/18/2014	216.00	3934.00	2.00
2/3/2015	208.00	3942.00	8.00
3/6/2016	205.00	3945.00	3.00

All Historic Measurements

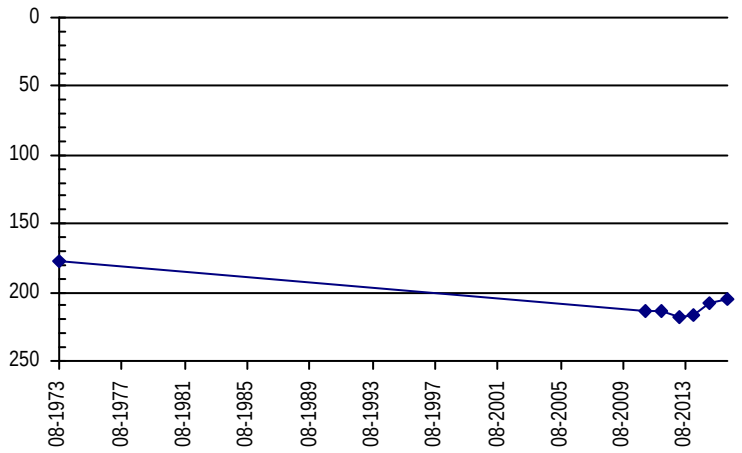

Well Name: **FOUR QUARTER CO.** *Owner:* MIDNIGHT SUN INC DBA MIDNIGHT SUN I I
Permit #: 11927 - F - *Location #:* SB00404616CCA *USGS Site ID:* 401840102312000

Division: 1 *Water District:* 65 *County:* YUMA

Location:	Q160	Q40	Q10	Section	Twnshp		Range		PM	Distance from section lines:	
	SW	SW	NE	16	4	N	46	W	S	*From N/S line:*	*From E/W line:*

UTM Coordinates (NAD83): *Northing (UTM y)* 4465250.0 *Easting (UTM x):* 710448.0 *Digitized*
Latitude/Longitude (decimal degrees): 40.311274 -102.523419

Surface Elevation (ft): 3895.72 *Top Perforated Interval (ft):* 232 *Base of grout (ft):*
Well depth (ft): 432 *Bottom Perforated Interval (ft):* 432
Aquifer(s): OGALLALA

Water Level Change
1 year: 35.00
5 year: 30.00
10 year: -15.00

Measurements from last 10 years

Date	Depth to WL (ft)	Elev of WL (ft)	Change (ft)
1/3/2006	136.90	3758.82	13.00
1/25/2007	130.90	3764.82	6.00
1/27/2008	132.90	3762.82	-2.00
4/23/2009	110.90	3784.82	22.00
12/18/2009	180.90	3714.82	-70.00
12/21/2010	181.90	3713.82	-1.00
1/5/2012	181.90	3713.82	0.00
12/17/2012	186.90	3708.82	-5.00
2/16/2014	185.90	3709.82	1.00
1/26/2015	186.90	3708.82	-1.00
2/14/2016	151.90	3743.82	35.00

All Historic Measurements

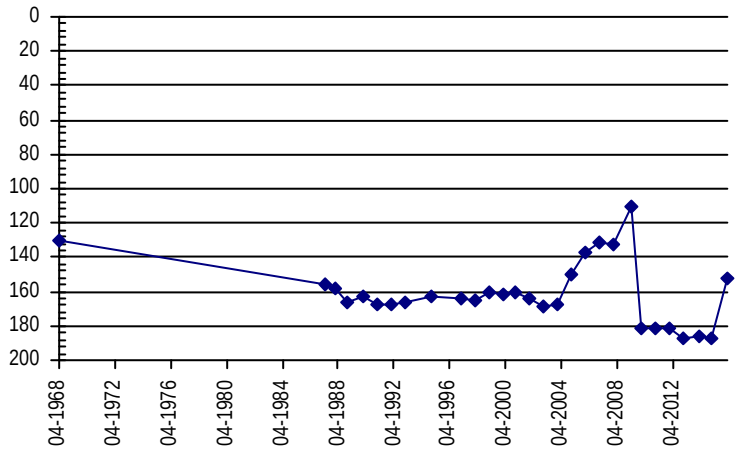

Well Name: **FRANSON, FARMS** *Owner:* SHAPE FARM
Permit #: 9276 - F - *Location #:* SB00504728AAC *USGS Site ID:* 402230102363000

Division: 1 *Water District:* 65 *County:* YUMA

Location:	Q160	Q40	Q10	Section	Twnshp		Range		PM	Distance from section lines:	
	NE	NE	SW	28	5	N	47	W	S	*From N/S line:*	*From E/W line:*

UTM Coordinates (NAD83): *Northing (UTM y)* 4472296.3 *Easting (UTM x):* 702546.8 *User supplied*
Latitude/Longitude (decimal degrees): 40.376654 -102.614089

Surface Elevation (ft): 3966.74 *Top Perforated Interval (ft):* 299 *Base of grout (ft):*
Well depth (ft): 387 *Bottom Perforated Interval (ft):* 387
Aquifer(s): OGALLALA

Water Level Change
1 year: -8.00
5 year: -6.00
10 year: -10.00

Measurements from last 10 years

Date	Depth to WL (ft)	Elev of WL (ft)	Change (ft)
1/4/2006	240.50	3726.24	12.90
1/25/2007	247.50	3719.24	-7.00
1/26/2008	238.50	3728.24	9.00
4/16/2009	241.50	3725.24	-3.00
12/15/2009	240.50	3726.24	1.00
12/28/2010	244.50	3722.24	-4.00
1/3/2012	229.50	3737.24	15.00
12/17/2012	232.50	3734.24	-3.00
12/27/2013	243.50	3723.24	-11.00
1/26/2015	242.50	3724.24	1.00
2/27/2016	250.50	3716.24	-8.00

All Historic Measurements

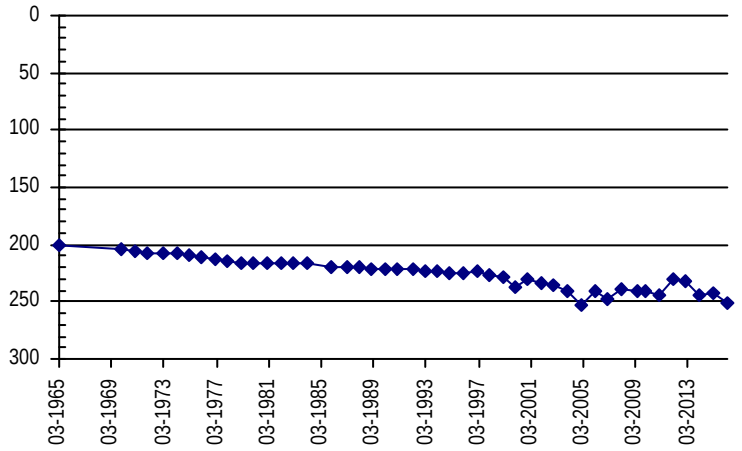

Well Name: **GARY WHITEHEAD** *Owner:* WARD ALFRED & SON
Permit #: 10604 - F - *Location #:* SB00304617BB *USGS Site ID:*

Division: 1 *Water District:* 65 *County:* WASHINGTON

Location:	Q160	Q40	Q10	Section	Twnshp		Range		PM	Distance from section lines:	
	NW	NW		17	3	N	46	W	S	*From N/S line:*	*From E/W line:*

UTM Coordinates (NAD83): *Northing (UTM y)* 4456570.8 *Easting (UTM x):* 708878.6 *GPS*
Latitude/Longitude (decimal degrees): 40.233546 -102.544700

Surface Elevation (ft): *Top Perforated Interval (ft):* *Base of grout (ft):*
Well depth (ft): 382 *Bottom Perforated Interval (ft):*
Aquifer(s): OGALLALA

Water Level Change
1 year: -2.00
5 year:
10 year:

Measurements from last 10 years

Date	Depth to WL (ft)	Elev of WL (ft)	Change (ft)
2/17/2014	174.00		
2/9/2015	174.00		0.00
3/6/2016	176.00		-2.00

All Historic Measurements

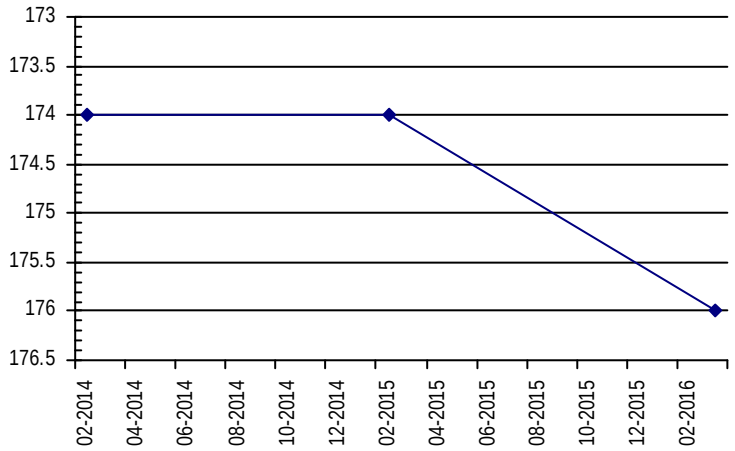

Well Name: **GOEGLEIN, C.** *Owner:* GOEGLEIN HENRY J
Permit #: 15171 - F - *Location #:* SB00204913DCA *USGS Site ID:* 400809102480101

Division: 1 *Water District:* 65 *County:* WASHINGTON

Location:	Q160	Q40	Q10	Section	Twnshp		Range		PM	Distance from section lines:	
	SE	SW	NE	13	2	N	49	W	S	*From N/S line:*	*From E/W line:*

UTM Coordinates (NAD83): *Northing (UTM y)* 4445150.5 *Easting (UTM x):* 687361.3 *User supplied*
Latitude/Longitude (decimal degrees): 40.135819 -102.800767

Surface Elevation (ft): 4186.88 *Top Perforated Interval (ft):* 273 *Base of grout (ft):*
Well depth (ft): 353 *Bottom Perforated Interval (ft):* 353
Aquifer(s): OGALLALA

Water Level Change
1 year: -10.00
5 year: -5.00
10 year: 19.00

Measurements from last 10 years

Date	Depth to WL (ft)	Elev of WL (ft)	Change (ft)
1/7/2006	252.60	3934.28	-6.50
1/26/2007	246.60	3940.28	6.00
12/19/2007	244.60	3942.28	2.00
4/13/2009	256.60	3930.28	-12.00
12/16/2009	225.60	3961.28	31.00
12/15/2010	228.60	3958.28	-3.00
1/5/2012	229.60	3957.28	-1.00
1/23/2013	234.60	3952.28	-5.00
1/23/2014	231.60	3955.28	3.00
1/27/2015	223.60	3963.28	8.00
2/9/2016	233.60	3953.28	-10.00

All Historic Measurements

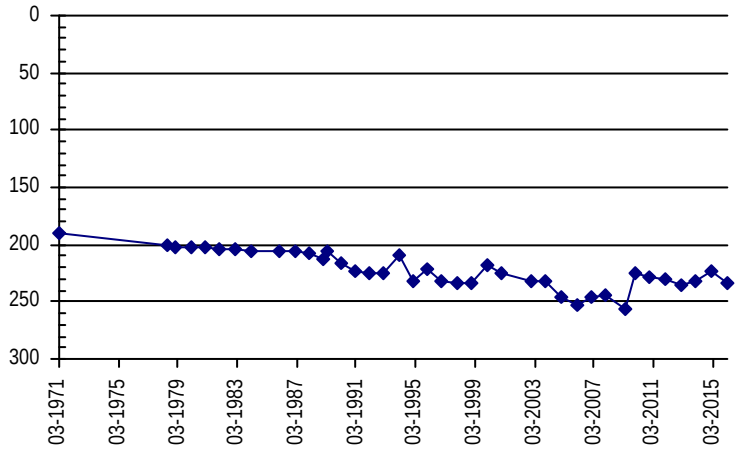

Well Name: **GOEGLEIN, ED** *Owner:* GOEGLEIN EDWIN
Permit #: 14981 - F - *Location #:* SB00204812C *USGS Site ID:*

Division: 1 *Water District:* 65 *County:* YUMA
Location: Q160 Q40 Q10 Section Twnshp Range PM Distance from section lines:
SW 12 2 N 48 W S *From N/S line:* *From E/W line:*
UTM Coordinates (NAD83): *Northing (UTM y)* 4447066.5 *Easting (UTM x):* 696339.9 *Spotted from quarters*
Latitude/Longitude (decimal degrees): 40.151020 -102.694870

Surface Elevation (ft): 4088 *Top Perforated Interval (ft):* 360 *Base of grout (ft):*
Well depth (ft): 432 *Bottom Perforated Interval (ft):* 432
Aquifer(s): OGALLALA

Water Level Change
1 year: 2.00
5 year: -6.00
10 year: 14.00

Measurements from last 10 years

Date	Depth to WL (ft)	Elev of WL (ft)	Change (ft)
1/26/2007	209.00	3879.00	1.00
12/18/2007	206.00	3882.00	3.00
4/13/2009	220.00	3868.00	-14.00
12/16/2009	210.00	3878.00	10.00
12/14/2010	190.00	3898.00	20.00
1/4/2012	189.00	3899.00	1.00
1/23/2013	194.00	3894.00	-5.00
1/23/2014	195.00	3893.00	-1.00
1/21/2015	198.00	3890.00	-3.00
2/9/2016	196.00	3892.00	2.00

All Historic Measurements

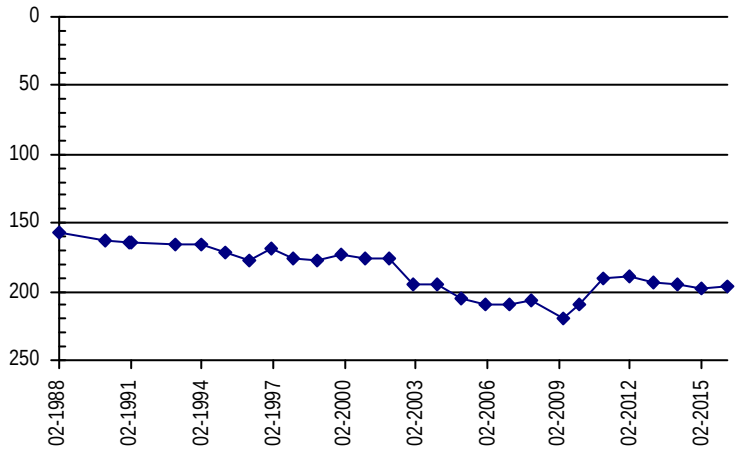

Well Name: **GOEGLEIN, ED** *Owner:* GOEGLEIN EDWIN
Permit #: 2039 - F - *Location #:* SB00204718C *USGS Site ID:*

Division: 1 *Water District:* 65 *County:* YUMA
Location: Q160 Q40 Q10 Section Twnshp Range PM Distance from section lines:
SW 18 2 N 47 W S *From N/S line:* 1350 S *From E/W line:* 12 W
UTM Coordinates (NAD83): *Northing (UTM y)* 4445501.5 *Easting (UTM x):* 697576.7 *Spotted from section lines*
Latitude/Longitude (decimal degrees): 40.136640 -102.680842

Surface Elevation (ft): 4067 *Top Perforated Interval (ft):* 146 *Base of grout (ft):*
Well depth (ft): 445 *Bottom Perforated Interval (ft):* 445
Aquifer(s): OGALLALA

Water Level Change
1 year: 6.00
5 year: -9.00
10 year: 10.00

Measurements from last 10 years

Date	Depth to WL (ft)	Elev of WL (ft)	Change (ft)
1/24/2007	213.00	3854.00	-17.00
12/18/2007	216.00	3851.00	-3.00
4/14/2009	209.00	3858.00	7.00
12/16/2009	199.00	3868.00	10.00
12/9/2010	177.00	3890.00	22.00
1/28/2012	179.00	3888.00	-2.00
1/22/2013	183.00	3884.00	-4.00
1/23/2014	182.00	3885.00	1.00
1/21/2015	192.00	3875.00	-10.00
2/9/2016	186.00	3881.00	6.00

All Historic Measurements

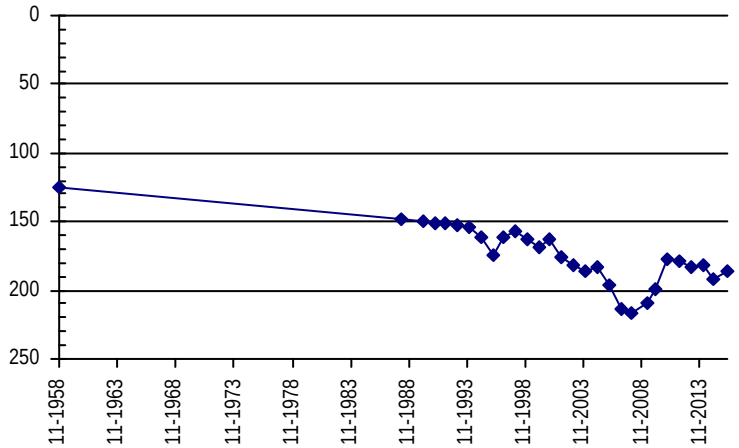

Well Name: **GOEGLEIN, KENNETH** *Owner:* GOEGLEIN KENNETH
Permit #: 15195 - F - *Location #:* SB00104818DBC *USGS Site ID:* 400305102475500

Division: 1 *Water District:* 65 *County:* YUMA

Location:	Q160	Q40	Q10	Section	Twnshp		Range		PM	Distance from section lines:	
	SE	NW	SW	18	1	N	48	W	S	*From N/S line:*	*From E/W line:*

UTM Coordinates (NAD83): *Northing (UTM y)* 4435619.0 *Easting (UTM x):* 689186.0 *Digitized*
Latitude/Longitude (decimal degrees): 40.049600 -102.782152

Surface Elevation (ft): 4209.88 *Top Perforated Interval (ft):* 248 *Base of grout (ft):*
Well depth (ft): 284 *Bottom Perforated Interval (ft):* 284
Aquifer(s): OGALLALA

Water Level Change
1 year: -1.00
5 year: -5.00
10 year: 0.00

Measurements from last 10 years

Date	Depth to WL (ft)	Elev of WL (ft)	Change (ft)
12/19/2006	202.30	4007.58	11.00
12/20/2007	198.80	4011.08	3.50
1/1/2009			
12/17/2009	194.30	4015.58	
12/27/2010	209.30	4000.58	-15.00
1/15/2011	208.30	4001.58	1.00
1/22/2013	215.30	3994.58	-7.00
2/13/2014	207.30	4002.58	8.00
1/20/2015	212.30	3997.58	-5.00
2/8/2016	213.30	3996.58	-1.00

All Historic Measurements

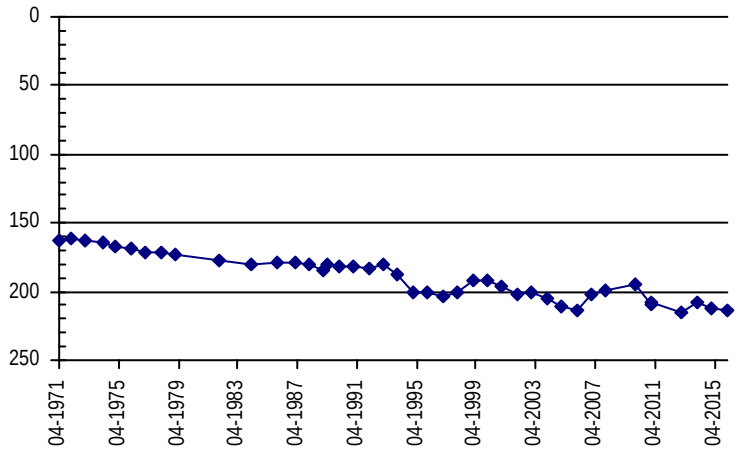

Well Name: **GOEGLIN, ED** *Owner:* GOEGLEIN EDWIN W.
Permit #: 15462 - F - *Location #:* SB00204719B *USGS Site ID:*

Division: 1 *Water District:* 65 *County:* YUMA

Location:	Q160	Q40	Q10	Section	Twnshp		Range		PM	Distance from section lines:	
		NW		19	2	N	47	W	S	*From N/S line:* 1320 N	*From E/W line:* 1320 W

UTM Coordinates (NAD83): *Northing (UTM y)* 4444701.0 *Easting (UTM x):* 697984.8 *Spotted from section lines*
Latitude/Longitude (decimal degrees): 40.129338 -102.676301

Surface Elevation (ft): 4076 *Top Perforated Interval (ft):* 368 *Base of grout (ft):*
Well depth (ft): 456 *Bottom Perforated Interval (ft):* 456
Aquifer(s): OGALLALA

Water Level Change
1 year: 19.50
5 year: -2.50
10 year: 19.50

Measurements from last 10 years

Date	Depth to WL (ft)	Elev of WL (ft)	Change (ft)
1/26/2007	216.00	3860.00	-6.00
12/18/2007	217.00	3859.00	-1.00
4/23/2009	199.00	3877.00	18.00
12/16/2009	196.00	3880.00	3.00
12/9/2010	188.00	3888.00	8.00
1/28/2012	188.00	3888.00	0.00
1/23/2013	192.00	3884.00	-4.00
1/23/2014	191.00	3885.00	1.00
1/21/2015	210.00	3866.00	-19.00
2/8/2016	190.50	3885.50	19.50

All Historic Measurements

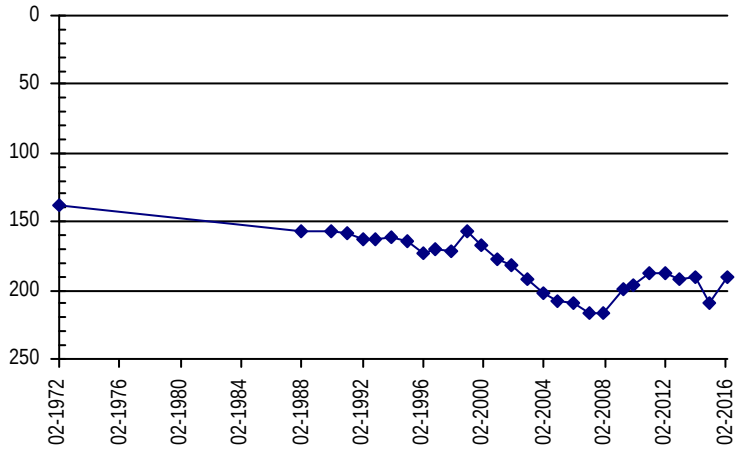

Well Name: **GORMAN 6756-FP** *Owner:* GORMAN WILLARD
Permit #: 6756 - FP - *Location #:* SB00404828CC *USGS Site ID:*

Division: 1 *Water District:* 65 *County:* YUMA
Location: Q160 Q40 Q10 Section Twnshp Range PM Distance from section lines:
SW SW 28 4 N 48 W S *From N/S line:* *From E/W line:*
UTM Coordinates (NAD83): *Northing (UTM y)* 4461217.0 *Easting (UTM x):* 690987.6 *Digitized*
Latitude/Longitude (decimal degrees): 40.279643 -102.753460

Surface Elevation (ft): 4090 *Top Perforated Interval (ft):* *Base of grout (ft):*
Well depth (ft): *Bottom Perforated Interval (ft):*
Aquifer(s): OGALLALA

Water Level Change
1 year:
5 year:
10 year:

Measurements from last 10 years

Date	Depth to WL (ft)	Elev of WL (ft)	Change (ft)
2/13/2015	230.00	3860.00	

All Historic Measurements

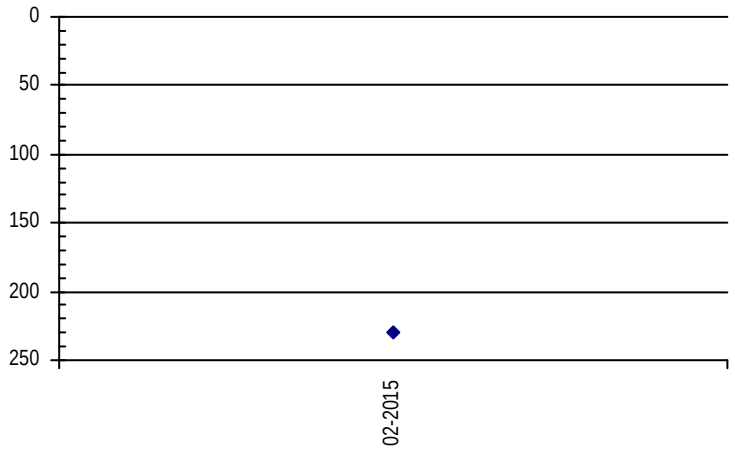

Well Name: **GORMAN, FRANK** *Owner:* GORMAN FRANK & GOLDIE
Permit #: 17881 - FPR - *Location #:* SB00404827B *USGS Site ID:*

Division: 1 *Water District:* 65 *County:* YUMA
Location: Q160 Q40 Q10 Section Twnshp Range PM Distance from section lines:
NW 27 4 N 48 W S *From N/S line:* *From E/W line:*
UTM Coordinates (NAD83): *Northing (UTM y)* 4462272.8 *Easting (UTM x):* 692753.8 *Spotted from quarters*
Latitude/Longitude (decimal degrees): 40.288743 -102.732382

Surface Elevation (ft): 4073 *Top Perforated Interval (ft):* 240 *Base of grout (ft):*
Well depth (ft): 320 *Bottom Perforated Interval (ft):* 280
Aquifer(s): OGALLALA

Water Level Change
1 year: 2.00
5 year: 8.00
10 year: 46.00

Measurements from last 10 years

Date	Depth to WL (ft)	Elev of WL (ft)	Change (ft)
1/4/2006	269.00	3804.00	-16.50
1/29/2007	271.50	3801.50	-2.50
1/29/2008	281.00	3792.00	-9.50
4/23/2009	272.00	3801.00	9.00
12/18/2009	229.00	3844.00	43.00
12/21/2010	231.00	3842.00	-2.00
1/5/2012	234.00	3839.00	-3.00
2/11/2013	238.00	3835.00	-4.00
2/16/2014	232.00	3841.00	6.00
1/27/2015	225.00	3848.00	7.00
2/27/2016	223.00	3850.00	2.00

All Historic Measurements

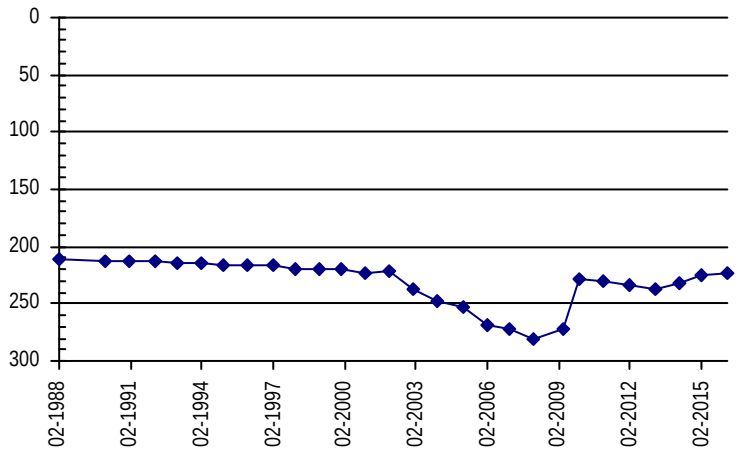

Well Name: **GORMAN, WILLARD** *Owner:* WILLARD GORMAN
Permit #: - - *Location #:* SB00404931C *USGS Site ID:*

Division: 1 *Water District:* 65 *County:* WASHINGTON
Location: Q160 Q40 Q10 Section Twnshp Range PM Distance from section lines:
SW 31 4 N 49 W S *From N/S line:* *From E/W line:*
UTM Coordinates (NAD83): *Northing (UTM y)* 4459803.5 *Easting (UTM x):* 678179.3 *Spotted from quarters*
Latitude/Longitude (decimal degrees): 40.269743 -102.904415

Surface Elevation (ft): 4330 *Top Perforated Interval (ft):* *Base of grout (ft):*
Well depth (ft): *Bottom Perforated Interval (ft):*
Aquifer(s):

Water Level Change
1 year:
5 year:
10 year:

Measurements from last 10 years

Date	Depth to WL (ft)	Elev of WL (ft)	Change (ft)
1/1/2008	204.00	4126.00	
1/1/2009			
12/21/2009	198.00	4132.00	
1/25/2011	214.00	4116.00	-16.00
1/26/2012	240.00	4090.00	-26.00
12/17/2012	232.00	4098.00	8.00
12/30/2013	232.00	4098.00	0.00

All Historic Measurements

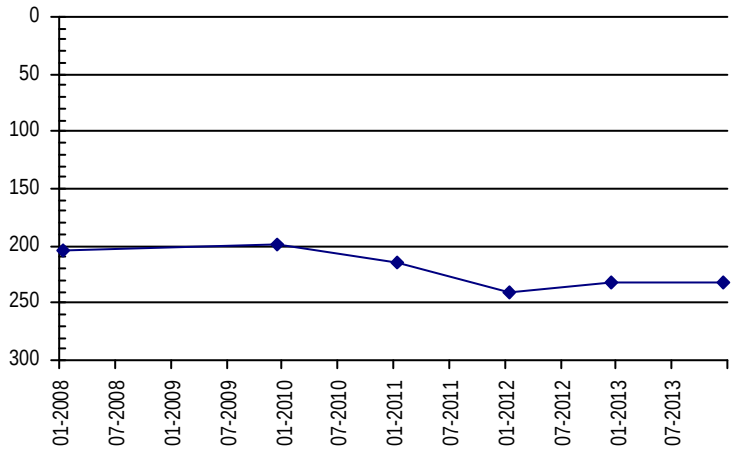

Well Name: **HAHN, M.** *Owner:* HAHN MAURICE
Permit #: 6524 - F - *Location #:* SB00104705BAC *USGS Site ID:* 400520102392000

Division: 1 *Water District:* 65 *County:* YUMA
Location: Q160 Q40 Q10 Section Twnshp Range PM Distance from section lines:
NW NE SW 5 1 N 47 W S *From N/S line:* 1320 N *From E/W line:* 2092 W
UTM Coordinates (NAD83): *Northing (UTM y)* 4439948.2 *Easting (UTM x):* 699908.8 *User supplied*
Latitude/Longitude (decimal degrees): 40.086098 -102.655208

Surface Elevation (ft): 4079.77 *Top Perforated Interval (ft):* 220 *Base of grout (ft):*
Well depth (ft): 340 *Bottom Perforated Interval (ft):* 340
Aquifer(s): OGALLALA

Water Level Change
1 year: -28.50
5 year: -11.50
10 year: -11.50

Measurements from last 10 years

Date	Depth to WL (ft)	Elev of WL (ft)	Change (ft)
12/19/2006	183.20	3896.57	3.30
12/19/2007	187.00	3892.77	-3.80
1/1/2009			
12/17/2009	177.50	3902.27	
12/27/2010	186.50	3893.27	-9.00
12/16/2011	186.50	3893.27	0.00
1/21/2013	192.50	3887.27	-6.00
12/3/2013	192.50	3887.27	0.00
1/20/2015	169.50	3910.27	23.00
2/8/2016	198.00	3881.77	-28.50

All Historic Measurements

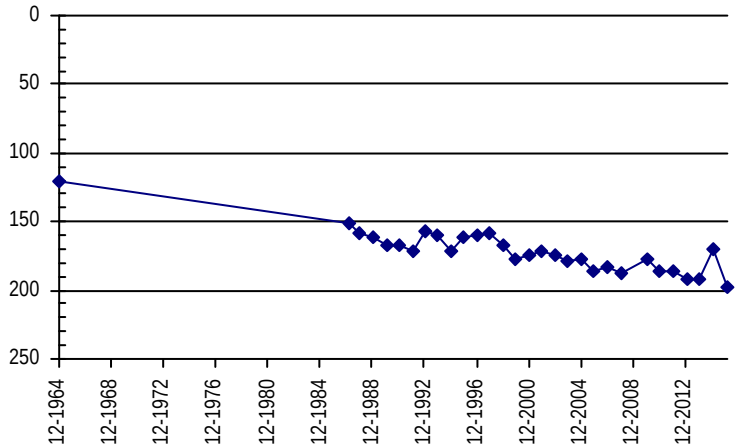

Well Name: **HAHN, RODNEY** *Owner:* BOHLENDER WILMER
Permit #: 16073 - R - *Location #:* SB00104704CAC *USGS Site ID:* 400450102381000

Division: 1 *Water District:* 65 *County:* YUMA

Location:	Q160	Q40	Q10	Section	Twnshp		Range		PM	Distance from section lines:	
	SW	NE	SW	4	1	N	47	W	S	*From N/S line:*	*From E/W line:*

UTM Coordinates (NAD83): *Northing (UTM y)* 4439280.5 *Easting (UTM x):* 701490.9 *User supplied*
Latitude/Longitude (decimal degrees): 40.079710 -102.636874

Surface Elevation (ft): 4057.36 *Top Perforated Interval (ft):* 113 *Base of grout (ft):*
Well depth (ft): 314 *Bottom Perforated Interval (ft):* 313
Aquifer(s): OGALLALA

Water Level Change
1 year: 9.00
5 year: -9.00
10 year: -5.00

Measurements from last 10 years

Date	Depth to WL (ft)	Elev of WL (ft)	Change (ft)
12/19/2006	163.90	3893.46	8.00
12/19/2007	177.90	3879.46	-14.00
4/7/2009	188.90	3868.46	-11.00
12/17/2009	167.90	3889.46	21.00
12/27/2010	167.90	3889.46	0.00
12/16/2011	167.90	3889.46	0.00
1/21/2013	173.90	3883.46	-6.00
12/3/2013	174.90	3882.46	-1.00
1/20/2015	185.90	3871.46	-11.00
2/8/2016	176.90	3880.46	9.00

All Historic Measurements

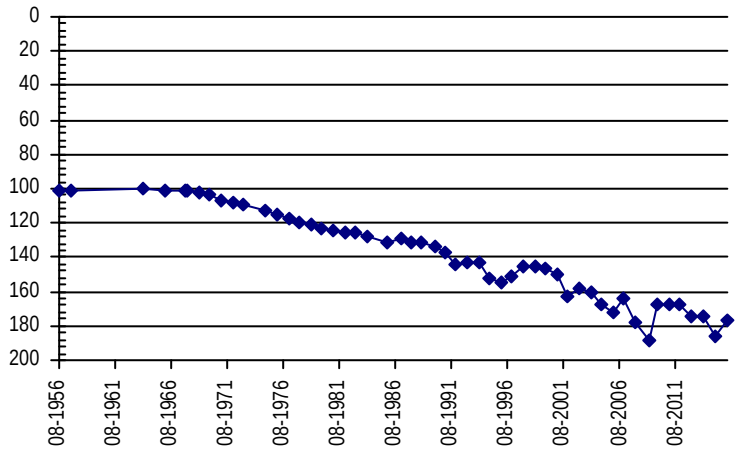

Well Name: **HAMRICK, F.** *Owner:* HAMRICK FRANCIS
Permit #: 6846 - FP - *Location #:* SB00204905DA *USGS Site ID:*

Division: 1 *Water District:* 65 *County:* WASHINGTON

Location:	Q160	Q40	Q10	Section	Twnshp		Range		PM	Distance from section lines:	
	SE	NE		5	2	N	49	W	S	*From N/S line:* 1980 S	*From E/W line:* 990 E

UTM Coordinates (NAD83): *Northing (UTM y)* 4448634.0 *Easting (UTM x):* 681053.7 *Spotted from section lines*
Latitude/Longitude (decimal degrees): 40.168565 -102.873778

Surface Elevation (ft): 4249 *Top Perforated Interval (ft):* 250 *Base of grout (ft):*
Well depth (ft): 360 *Bottom Perforated Interval (ft):* 311
Aquifer(s): OGALLALA

Water Level Change
1 year: 3.00
5 year: -42.00
10 year:

Measurements from last 10 years

Date	Depth to WL (ft)	Elev of WL (ft)	Change (ft)
1/1/2008	211.00	4038.00	47.80
4/13/2009	200.00	4049.00	11.00
12/18/2009	192.00	4057.00	8.00
12/14/2010	221.00	4028.00	-29.00
1/4/2012	270.00	3979.00	-49.00
1/23/2013	278.00	3971.00	-8.00
1/23/2014	271.00	3978.00	7.00
1/23/2015	266.00	3983.00	5.00
2/8/2016	263.00	3986.00	3.00

All Historic Measurements

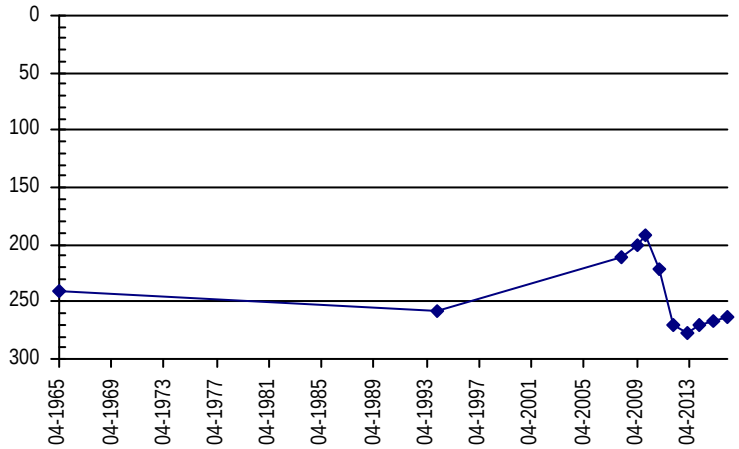

Well Name: **HAMRICK, H.** *Owner:* YUMA CITY OF
Permit #: 10665 - F - *Location #:* SB00204827CBA *USGS Site ID:* 400640102440000

Division: 1 *Water District:* 65 *County:* YUMA

Location:	Q160	Q40	Q10	Section	Twnshp		Range		PM	Distance from section lines:	
	SW	NW	NE	27	2	N	48	W	S	*From N/S line:*	*From E/W line:*

UTM Coordinates (NAD83): *Northing (UTM y)* 4442546.5 *Easting (UTM x):* 693016.8 *User supplied*
Latitude/Longitude (decimal degrees): 40.111097 -102.735210

Surface Elevation (ft): 4165.82 *Top Perforated Interval (ft):* 280 *Base of grout (ft):*
Well depth (ft): 420 *Bottom Perforated Interval (ft):* 420
Aquifer(s):

Water Level Change
1 year:
5 year:
10 year:

Measurements from last 10 years

Date	Depth to WL (ft)	Elev of WL (ft)	Change (ft)
1/26/2007	233.50	3932.32	-8.00
12/19/2007	240.50	3925.32	-7.00

All Historic Measurements

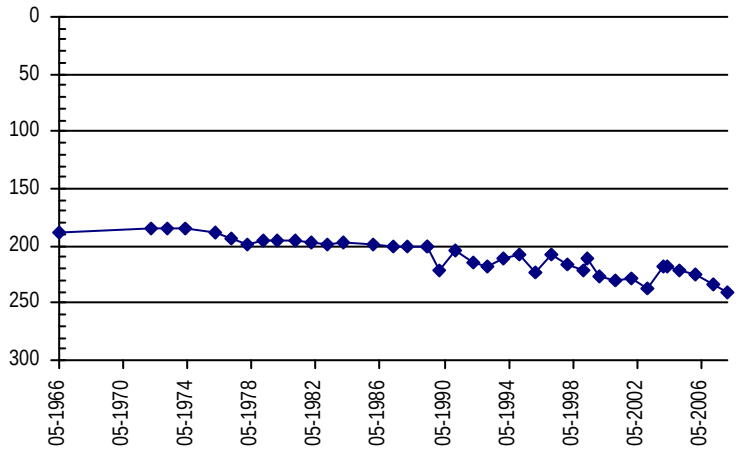

Well Name: **HANSEN, ALFRED** *Owner:*
Permit #: - - *Location #:* SB00404929AAA1 *USGS Site ID:* 401738102521901

Division: 1 *Water District:* 65 *County:* WASHINGTON

Location:	Q160	Q40	Q10	Section	Twnshp		Range		PM	Distance from section lines:	
	NE	NE	NE	29	4	N	49	W	S	*From N/S line:*	*From E/W line:*

UTM Coordinates (NAD83): *Northing (UTM y)* 4462546.9 *Easting (UTM x):* 680834.4 *User supplied*
Latitude/Longitude (decimal degrees): 40.293873 -102.872433

Surface Elevation (ft): 4266.88 *Top Perforated Interval (ft):* *Base of grout (ft):*
Well depth (ft): 245 *Bottom Perforated Interval (ft):*
Aquifer(s):

Water Level Change
1 year: 6.00
5 year: 1.00
10 year: 12.00

Measurements from last 10 years

Date	Depth to WL (ft)	Elev of WL (ft)	Change (ft)
1/2/2006	223.40	4043.48	-4.60
3/8/2007	223.40	4043.48	0.00
1/19/2008	220.40	4046.48	3.00
4/2/2009	225.40	4041.48	-5.00
12/15/2009	205.40	4061.48	20.00
12/27/2010	212.40	4054.48	-7.00
1/4/2012	213.40	4053.48	-1.00
12/17/2012	213.40	4053.48	0.00
12/30/2013	213.40	4053.48	0.00
1/26/2015	217.40	4049.48	-4.00
2/27/2016	211.40	4055.48	6.00

All Historic Measurements

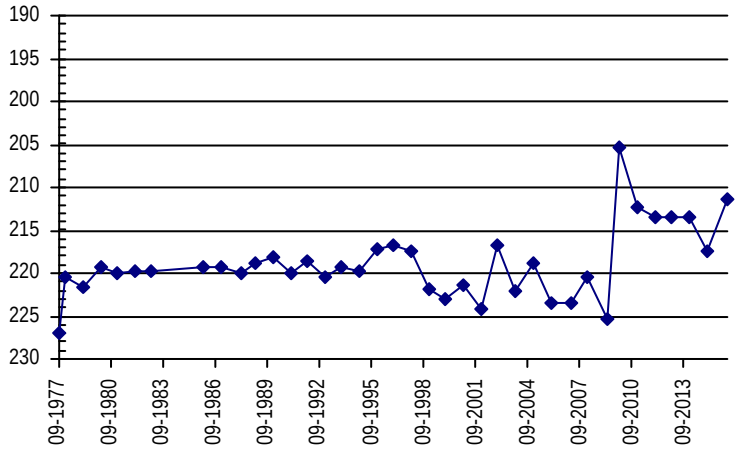

Well Name: **HANSEN, NANCY J** *Owner:*
Permit #: 11769 - F - *Location #:* SB00504722AA *USGS Site ID:*

Division: 1 *Water District:* 65 *County:* YUMA

Location:	Q160	Q40	Q10	Section	Twnshp		Range		PM	Distance from section lines:	
	NE	NE		22	5	N	47	W	S	*From N/S line:*	*From E/W line:*

UTM Coordinates (NAD83): *Northing (UTM y)* 4474151.5 *Easting (UTM x):* 704496.5 *Spotted from quarters*
Latitude/Longitude (decimal degrees): 40.392877 -102.590546

Surface Elevation (ft): 3970 *Top Perforated Interval (ft):* 239 *Base of grout (ft):*
Well depth (ft): 389 *Bottom Perforated Interval (ft):* 389
Aquifer(s): OGALLALA

Water Level Change
1 year: -4.00
5 year: -16.00
10 year:

Measurements from last 10 years

Date	Depth to WL (ft)	Elev of WL (ft)	Change (ft)
12/19/2009	256.00	3714.00	
12/28/2010	255.00	3715.00	1.00
1/5/2012	256.00	3714.00	-1.00
1/27/2013	269.00	3701.00	-13.00
2/18/2014	257.00	3713.00	12.00
2/4/2015	267.00	3703.00	-10.00
3/6/2016	271.00	3699.00	-4.00

All Historic Measurements

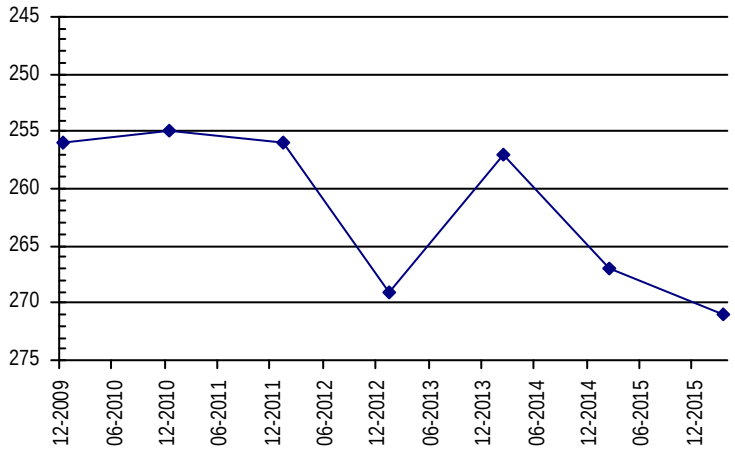

Well Name: **HARMAN HENRY & WILLIAM** *Owner:* HARMAN HENRY & WILLIAM
Permit #: 18170 - F - *Location #:* SC00105025CB *USGS Site ID:*

Division: 1 *Water District:* 65 *County:* WASHINGTON

Location:	Q160	Q40	Q10	Section	Twnshp		Range		PM	Distance from section lines:	
	SW	NW		25	1	S	50	W	S	*From N/S line:* 1340 S	*From E/W line:* 1300 W

UTM Coordinates (NAD83): *Northing (UTM y)* 4422616.3 *Easting (UTM x):* 676824.4 *GPS*
Latitude/Longitude (decimal degrees): 39.935207 -102.930514

Surface Elevation (ft): 4400 *Top Perforated Interval (ft):* 278 *Base of grout (ft):*
Well depth (ft): 378 *Bottom Perforated Interval (ft):* 378
Aquifer(s): OGALLALA

Water Level Change
1 year: 0.00
5 year:
10 year:

Measurements from last 10 years

Date	Depth to WL (ft)	Elev of WL (ft)	Change (ft)
12/27/2013	234.00	4166.00	
2/6/2015	231.00	4169.00	3.00
2/28/2016	231.00	4169.00	0.00

All Historic Measurements

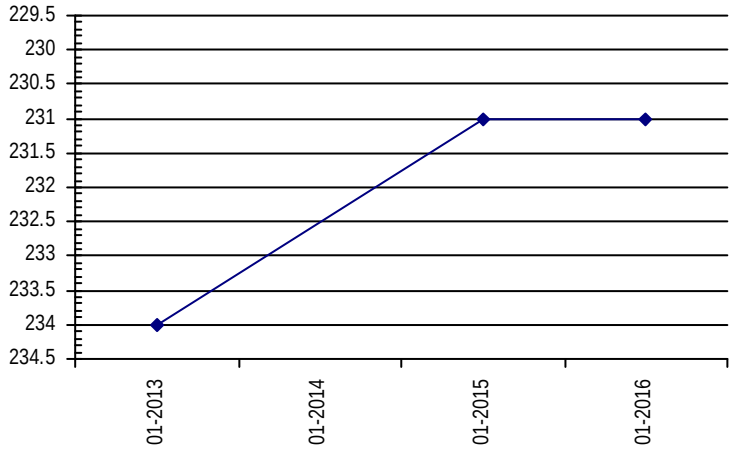

Well Name: **HARMAN, HENRY** *Owner:* RILEY LOREN
Permit #: 18167 - F - *Location #:* SC00105025BB *USGS Site ID:*

Division: 1 *Water District:* 65 *County:* WASHINGTON

Location:	Q160	Q40	Q10	Section	Twnshp		Range		PM	Distance from section lines:			
	NW	NW		25	1	S	50	W	S	*From N/S line:*	1300 N	*From E/W line:*	50 W

UTM Coordinates (NAD83): *Northing (UTM y)* 4423402.0 *Easting (UTM x):* 676421.4 *Spotted from section lines*
Latitude/Longitude (decimal degrees): 39.942366 -102.935015

Surface Elevation (ft): 4418 *Top Perforated Interval (ft):* 275 *Base of grout (ft):*
Well depth (ft): 400 *Bottom Perforated Interval (ft):* 400
Aquifer(s): OGALLALA

Water Level Change
1 year: 46.00
5 year: 45.00
10 year:

Measurements from last 10 years

Date	Depth to WL (ft)	Elev of WL (ft)	Change (ft)
1/1/2008	243.00	4175.00	
1/1/2009			
12/19/2009	236.00	4182.00	
12/29/2010	234.00	4184.00	2.00
1/21/2012	234.00	4184.00	0.00
12/18/2012	226.00	4192.00	8.00
2/4/2015	235.00	4183.00	-9.00
2/28/2016	189.00	4229.00	46.00

All Historic Measurements

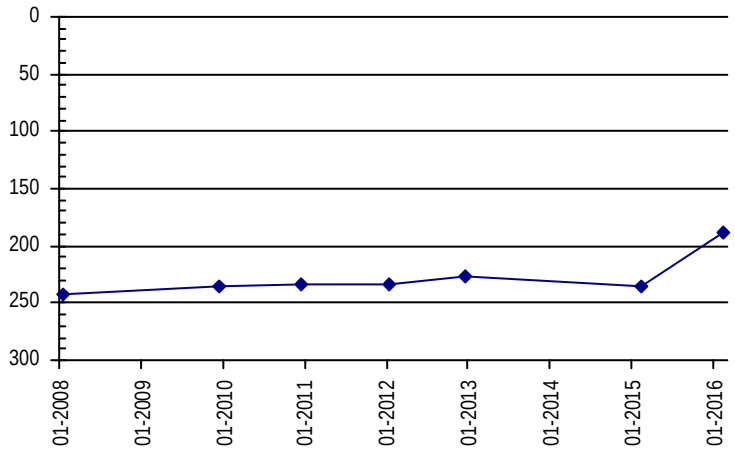

Well Name: **HARMON, WM & HENRY** *Owner:* GLENN BAKER
Permit #: 153279 - - A *Location #:* SC00105034CC *USGS Site ID:*

Division: 1 *Water District:* 65 *County:* WASHINGTON

Location:	Q160	Q40	Q10	Section	Twnshp		Range		PM	Distance from section lines:			
	SW	SW		34	1	S	50	W	S	*From N/S line:*	1063 S	*From E/W line:*	75 W

UTM Coordinates (NAD83): *Northing (UTM y)* 4420928.0 *Easting (UTM x):* 673234.5 *Spotted from section lines*
Latitude/Longitude (decimal degrees): 39.920748 -102.972952

Surface Elevation (ft): 4450 *Top Perforated Interval (ft):* 160 *Base of grout (ft):*
Well depth (ft): 200 *Bottom Perforated Interval (ft):* 200
Aquifer(s): OGALLALA

Water Level Change
1 year:
5 year:
10 year:

Measurements from last 10 years

Date	Depth to WL (ft)	Elev of WL (ft)	Change (ft)
1/1/2011	160.00	4290.00	3.00
1/21/2012	171.00	4279.00	-11.00

All Historic Measurements

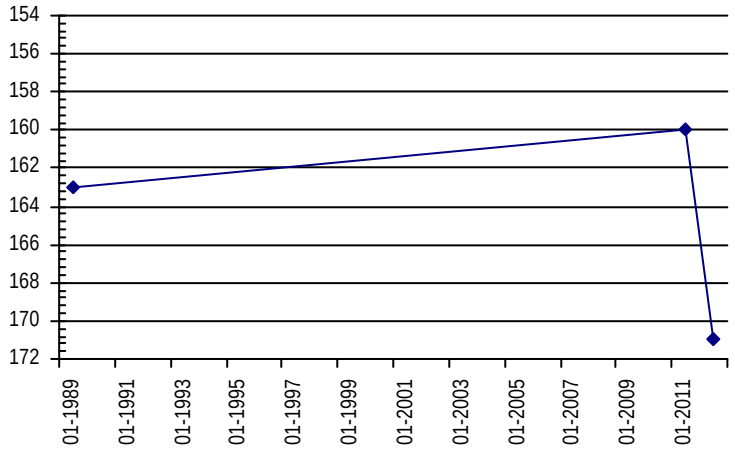

Well Name: **HARMON, WM. & HENRY** *Owner:* UNREGISTERED
Permit #: - - *Location #:* SC00105021BA *USGS Site ID:*

Division: 1 *Water District:* 65 *County:* WASHINGTON

Location:	Q160	Q40	Q10	Section	Twnshp		Range		PM	Distance from section lines:			
	NW	NE		21	1	S	50	W	S	*From N/S line:*	50 N	*From E/W line:*	50 E

UTM Coordinates (NAD83): *Northing (UTM y)* 4425351.0 *Easting (UTM x):* 673087.6 *Spotted from section lines*
Latitude/Longitude (decimal degrees): 39.960603 -102.973495

Surface Elevation (ft): 4450 *Top Perforated Interval (ft):* *Base of grout (ft):*
Well depth (ft): *Bottom Perforated Interval (ft):*
Aquifer(s): OGALLALA

Water Level Change
1 year:
5 year:
10 year:

Measurements from last 10 years

Date	Depth to WL (ft)	Elev of WL (ft)	Change (ft)
1/1/2011	246.00	4204.00	
1/21/2012	246.00	4204.00	0.00
2/11/2013	248.00	4202.00	-2.00

All Historic Measurements

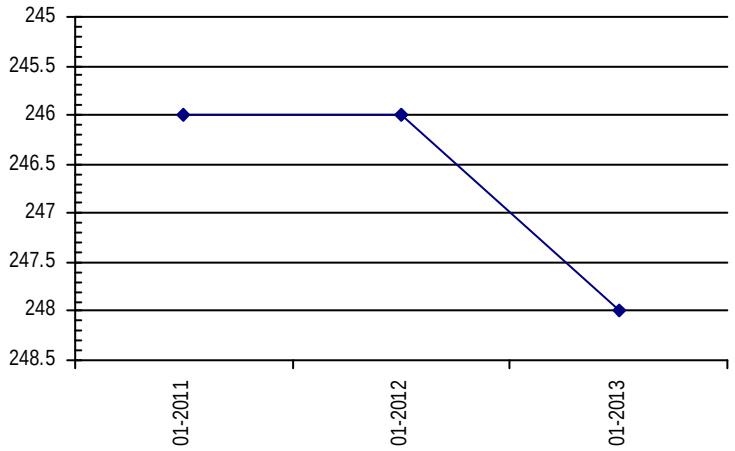

Well Name: **HARPER BROS** *Owner:* HARPER BROTHERS
Permit #: 11531 - F - *Location #:* SB00204836AC *USGS Site ID:*

Division: 1 *Water District:* 65 *County:* YUMA

Location:	Q160	Q40	Q10	Section	Twnshp		Range		PM	Distance from section lines:			
	NE	SW		36	2	N	48	W	S	*From N/S line:*	1380 N	*From E/W line:*	2610 E

UTM Coordinates (NAD83): *Northing (UTM y)* 4441450.5 *Easting (UTM x):* 696822.3 *Spotted from section lines*
Latitude/Longitude (decimal degrees): 40.100349 -102.690925

Surface Elevation (ft): 4105 *Top Perforated Interval (ft):* 240 *Base of grout (ft):*
Well depth (ft): 342 *Bottom Perforated Interval (ft):* 342
Aquifer(s): OGALLALA

Water Level Change
1 year: 10.00
5 year: -8.00
10 year:

Measurements from last 10 years

Date	Depth to WL (ft)	Elev of WL (ft)	Change (ft)
1/1/2011	179.00	3926.00	-8.00
1/15/2012	198.00	3907.00	-19.00
2/8/2013	207.00	3898.00	-9.00
2/17/2014	203.00	3902.00	4.00
2/5/2015	197.00	3908.00	6.00
3/6/2016	187.00	3918.00	10.00

All Historic Measurements

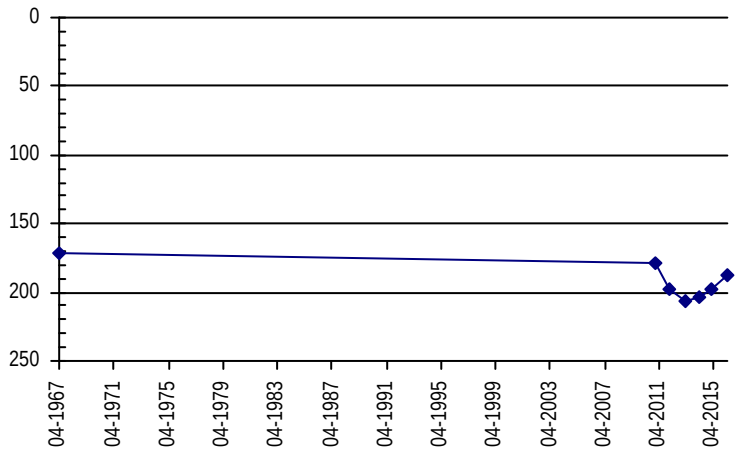

Well Name: **HARRY TUELL TRUST** *Owner:* DAY BRYCE C & LYNETTA J
Permit #: 13218 - FP - *Location #:* SB00404632BA *USGS Site ID:*

Division: 1 *Water District:* 65 *County:* YUMA
Location: Q160 Q40 Q10 Section Twnshp Range PM Distance from section lines:
NW NE 32 4 N 46 W S *From N/S line:* 1310 N *From E/W line:* 1340 W
UTM Coordinates (NAD83): *Northing (UTM y)* 4461202.0 *Easting (UTM x):* 708947.5 *Spotted from section lines*
Latitude/Longitude (decimal degrees): 40.275215 -102.542383

Surface Elevation (ft): 3949 *Top Perforated Interval (ft):* 180 *Base of grout (ft):*
Well depth (ft): 311 *Bottom Perforated Interval (ft):* 300
Aquifer(s): OGALLALA

Water Level Change
1 year: 12.00
5 year: 7.00
10 year: 20.00

Measurements from last 10 years

Date	Depth to WL (ft)	Elev of WL (ft)	Change (ft)
1/3/2006	212.50	3736.50	-21.60
1/25/2007	195.50	3753.50	17.00
1/27/2008	204.50	3744.50	-9.00
4/23/2009	213.50	3735.50	-9.00
12/18/2009	200.50	3748.50	13.00
12/21/2010	199.50	3749.50	1.00
1/5/2012	199.50	3749.50	0.00
1/27/2013	201.50	3747.50	-2.00
2/16/2014	200.50	3748.50	1.00
1/26/2015	204.50	3744.50	-4.00
2/14/2016	192.50	3756.50	12.00

All Historic Measurements

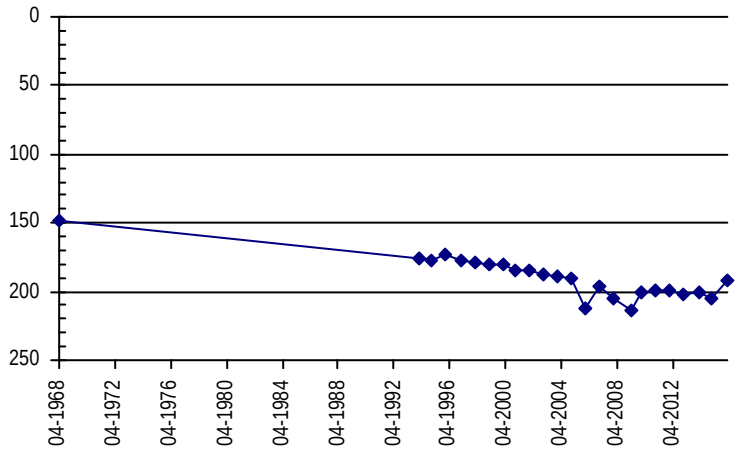

Well Name: **HEMPHILL 21097-FP** *Owner:* HEMPHILL RICHARD R & BLACH BERNAR
Permit #: 21097 - F - *Location #:* SC00204905B *USGS Site ID:*

Division: 1 *Water District:* 65 *County:* WASHINGTON
Location: Q160 Q40 Q10 Section Twnshp Range PM Distance from section lines:
NW 5 2 S 49 W S *From N/S line:* *From E/W line:*
UTM Coordinates (NAD83): *Northing (UTM y)* 4420247.3 *Easting (UTM x):* 680184.0 *Digitized*
Latitude/Longitude (decimal degrees): 39.913169 -102.891874

Surface Elevation (ft): 4420 *Top Perforated Interval (ft):* 278 *Base of grout (ft):*
Well depth (ft): 383 *Bottom Perforated Interval (ft):* 378
Aquifer(s): OGALLALA

Water Level Change
1 year: -5.00
5 year:
10 year:

Measurements from last 10 years

Date	Depth to WL (ft)	Elev of WL (ft)	Change (ft)
2/10/2015	272.00	4148.00	
3/6/2016	277.00	4143.00	-5.00

All Historic Measurements

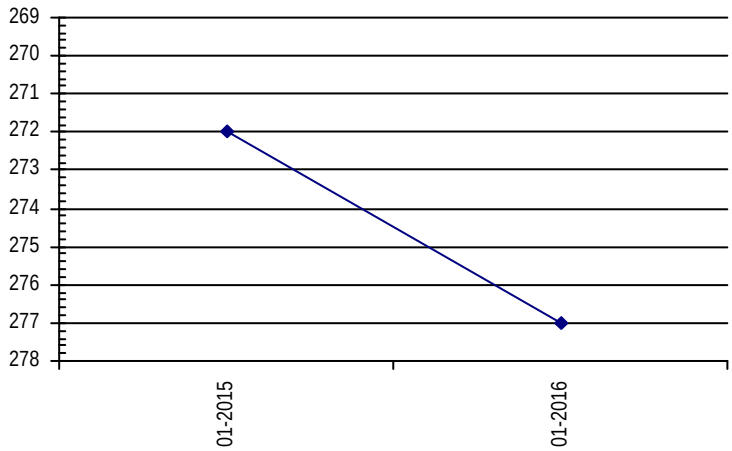

Well Name: **HEMPHILL RICHARD R & BLACH** *Owner:* FRENZEL BROTHERS
Permit #: 21096 - F - *Location #:* SC00204905A *USGS Site ID:*

Division: 1 *Water District:* 65 *County:* WASHINGTON
Location: Q160 Q40 Q10 Section Twnshp Range PM Distance from section lines:
NE 5 2 S 49 W S *From N/S line:* *From E/W line:*
UTM Coordinates (NAD83): *Northing (UTM y)* 4420272.3 *Easting (UTM x):* 680981.5 *GPS*
Latitude/Longitude (decimal degrees): 39.913224 -102.882542

Surface Elevation (ft): 4416 *Top Perforated Interval (ft):* *Base of grout (ft):*
Well depth (ft): 375 *Bottom Perforated Interval (ft):*
Aquifer(s): OGALLALA

Water Level Change
1 year: 4.00
5 year:
10 year:

Measurements from last 10 years

Date	Depth to WL (ft)	Elev of WL (ft)	Change (ft)
2/17/2014	215.00	4201.00	
2/10/2015	268.00	4148.00	-53.00
3/6/2016	264.00	4152.00	4.00

All Historic Measurements

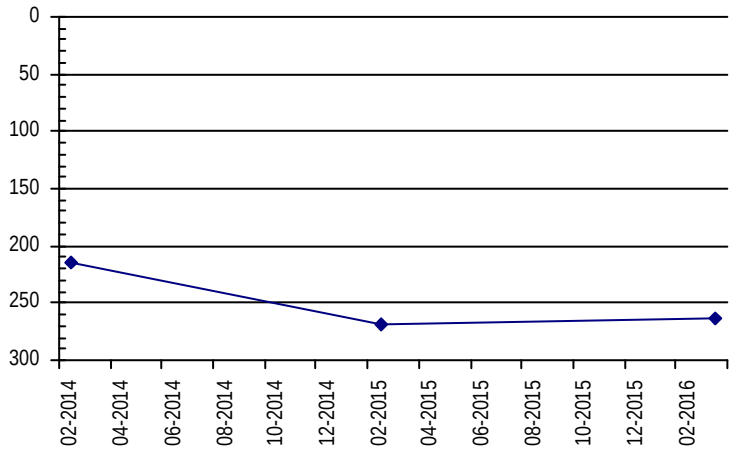

Well Name: **HICKMAN, CLAIR** *Owner:* CLAIR HICKMAN
Permit #: 6358 - F - *Location #:* SB00304719CDB *USGS Site ID:* 401240102403000

Division: 1 *Water District:* 65 *County:* YUMA
Location: Q160 Q40 Q10 Section Twnshp Range PM Distance from section lines:
SW SE NW 19 3 N 47 W S *From N/S line:* *From E/W line:*
UTM Coordinates (NAD83): *Northing (UTM y)* 4453469.2 *Easting (UTM x):* 697777.4 *User supplied*
Latitude/Longitude (decimal degrees): 40.208319 -102.676041

Surface Elevation (ft): 4053.78 *Top Perforated Interval (ft):* *Base of grout (ft):*
Well depth (ft): 293 *Bottom Perforated Interval (ft):*
Aquifer(s): OGALLALA

Water Level Change
1 year: -5.00
5 year: -11.00
10 year: -8.00

Measurements from last 10 years

Date	Depth to WL (ft)	Elev of WL (ft)	Change (ft)
1/2/2006	197.00	3856.78	-7.10
1/28/2007	198.00	3855.78	-1.00
12/21/2007	197.00	3856.78	1.00
4/14/2009	210.00	3843.78	-13.00
12/18/2009	207.00	3846.78	3.00
12/20/2010	194.00	3859.78	13.00
1/4/2012	194.00	3859.78	0.00
1/25/2013	198.00	3855.78	-4.00
2/16/2014	196.00	3857.78	2.00
2/7/2015	200.00	3853.78	-4.00
2/13/2016	205.00	3848.78	-5.00

All Historic Measurements

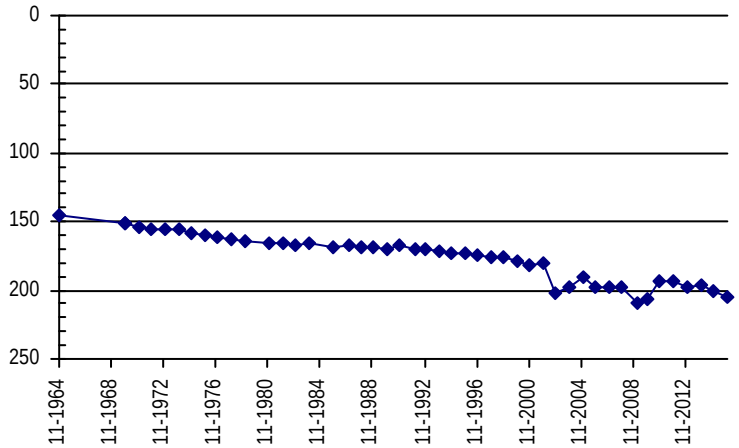

Well Name: **HILLMAN, ELMER** *Owner:* HILLMAN ELMER
Permit #: 11738 - F - *Location #:* SB00304835ABD *USGS Site ID:* 401120102422000

Division: 1 *Water District:* 65 *County:* YUMA

Location:	Q160	Q40	Q10	Section	Twnshp		Range		PM	Distance from section lines:	
	NE	NW	SE	35	3	N	48	W	S	*From N/S line:*	*From E/W line:*

UTM Coordinates (NAD83): *Northing (UTM y)* 4451063.5 *Easting (UTM x):* 695450.1 *User supplied*
Latitude/Longitude (decimal degrees): 40.187208 -102.704098

Surface Elevation (ft): 4084.79 *Top Perforated Interval (ft):* 262 *Base of grout (ft):*
Well depth (ft): 322 *Bottom Perforated Interval (ft):* 322
Aquifer(s): OGALLALA

Water Level Change
1 year: 12.00
5 year: 8.00
10 year: 24.00

Measurements from last 10 years

Date	Depth to WL (ft)	Elev of WL (ft)	Change (ft)
1/2/2006	209.50	3875.29	-5.10
3/10/2007	202.50	3882.29	7.00
1/12/2008	194.50	3890.29	8.00
4/8/2009	199.50	3885.29	-5.00
12/17/2009	193.50	3891.29	6.00
12/20/2010	193.50	3891.29	0.00
1/16/2012	195.50	3889.29	-2.00
1/25/2013	196.50	3888.29	-1.00
5/16/2014	196.50	3888.29	0.00
2/6/2015	197.50	3887.29	-1.00
2/14/2016	185.50	3899.29	12.00

All Historic Measurements

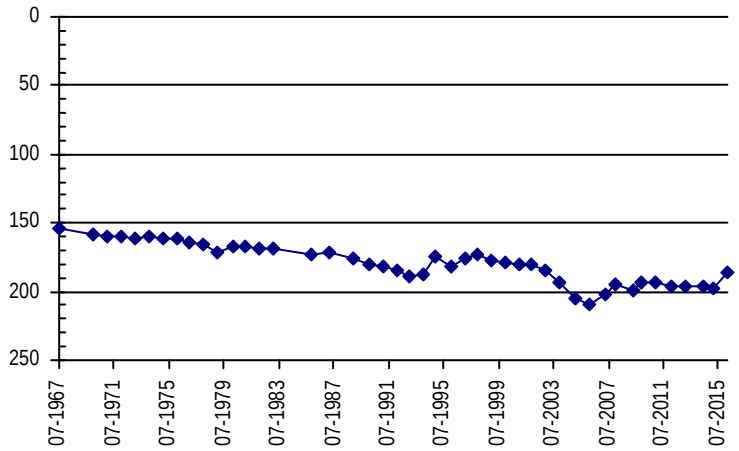

Well Name: **HMH CATTLE CORP** *Owner:* YUMA COUNTY DAIRY LLC
Permit #: 5779 - F - *Location #:* SB00204720ACB *USGS Site ID:* 400750102390000

Division: 1 *Water District:* 65 *County:* YUMA

Location:	Q160	Q40	Q10	Section	Twnshp		Range		PM	Distance from section lines:	
	NE	SW	NW	20	2	N	47	W	S	*From N/S line:* 1420 N	*From E/W line:* 1320 W

UTM Coordinates (NAD83): *Northing (UTM y)* 4444710.2 *Easting (UTM x):* 699120.0 *User supplied*
Latitude/Longitude (decimal degrees): 40.129153 -102.662985

Surface Elevation (ft): 4052.77 *Top Perforated Interval (ft):* 356 *Base of grout (ft):*
Well depth (ft): 413 *Bottom Perforated Interval (ft):* 412
Aquifer(s): OGALLALA

Water Level Change
1 year: 8.00
5 year: -18.00
10 year: -9.00

Measurements from last 10 years

Date	Depth to WL (ft)	Elev of WL (ft)	Change (ft)
1/7/2006	174.30	3878.47	4.90
1/26/2007	169.30	3883.47	5.00
1/28/2008	181.30	3871.47	-12.00
4/13/2009	174.30	3878.47	7.00
12/16/2009	168.30	3884.47	6.00
1/21/2011	165.30	3887.47	3.00
1/4/2012	175.30	3877.47	-10.00
1/23/2013	179.30	3873.47	-4.00
1/23/2014	179.30	3873.47	0.00
1/21/2015	191.30	3861.47	-12.00
2/9/2016	183.30	3869.47	8.00

All Historic Measurements

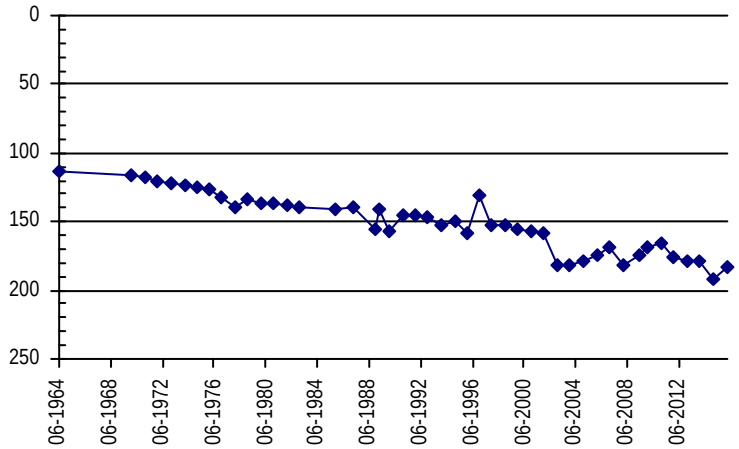

Well Name: **KELLER, G.** *Owner:* KELLER GUY
Permit #: 10228 - F - *Location #:* SB00104902BBB *USGS Site ID:* 400530102495000

Division: 1 *Water District:* 65 *County:* WASHINGTON

Location:	Q160	Q40	Q10	Section	Twnshp		Range		PM	Distance from section lines:			
	NW	NW	NW	2	1	N	49	W	S	*From N/S line:*	200 N	*From E/W line:*	45 W

UTM Coordinates (NAD83): *Northing (UTM y)* 4439937.6 *Easting (UTM x):* 684907.1 *User supplied*
Latitude/Longitude (decimal degrees): 40.089430 -102.831046

Surface Elevation (ft): 4249.92 *Top Perforated Interval (ft):* 249 *Base of grout (ft):*
Well depth (ft): 349 *Bottom Perforated Interval (ft):* 349
Aquifer(s): OGALLALA

Water Level Change
1 year:
5 year:
10 year:

Measurements from last 10 years

Date	Depth to WL (ft)	Elev of WL (ft)	Change (ft)
12/19/2006	212.40	4037.52	7.00
12/20/2007	207.40	4042.52	5.00
4/22/2009	211.40	4038.52	-4.00
12/17/2009	248.40	4001.52	-37.00
1/24/2011	248.40	4001.52	0.00
1/26/2011	242.40	4007.52	6.00
1/22/2013	242.40	4007.52	0.00
1/20/2015			

All Historic Measurements

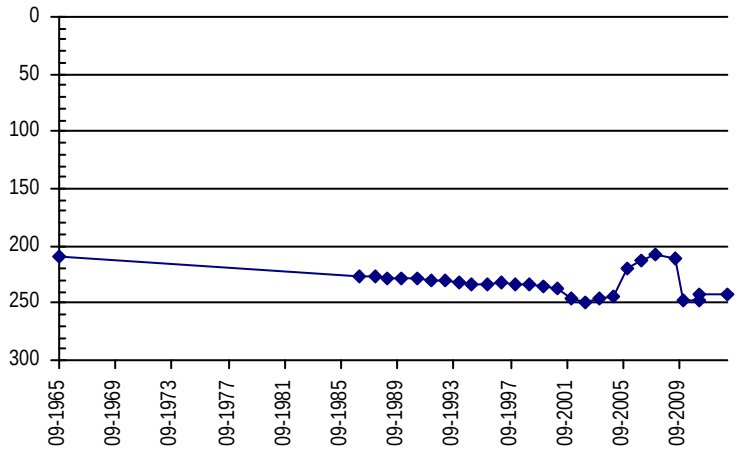

Well Name: **KIT ROBERTSON** *Owner:* KIT ROBERTSON
Permit #: 10663 - FP - *Location #:* SB00204935BB *USGS Site ID:*

Division: 1 *Water District:* 65 *County:* WASHINGTON

Location:	Q160	Q40	Q10	Section	Twnshp		Range		PM	Distance from section lines:			
	NW	NW		35	2	N	49	W	S	*From N/S line:*		*From E/W line:*	

UTM Coordinates (NAD83): *Northing (UTM y)* 4441573.5 *Easting (UTM x):* 684893.2 *Digitized*
Latitude/Longitude (decimal degrees): 40.104161 -102.830742

Surface Elevation (ft): 4235 *Top Perforated Interval (ft):* 306 *Base of grout (ft):*
Well depth (ft): 345 *Bottom Perforated Interval (ft):* 345
Aquifer(s): OGALLALA

Water Level Change
1 year: 2.50
5 year:
10 year:

Measurements from last 10 years

Date	Depth to WL (ft)	Elev of WL (ft)	Change (ft)
1/20/2015	231.90	4003.10	
2/8/2016	229.40	4005.60	2.50

All Historic Measurements

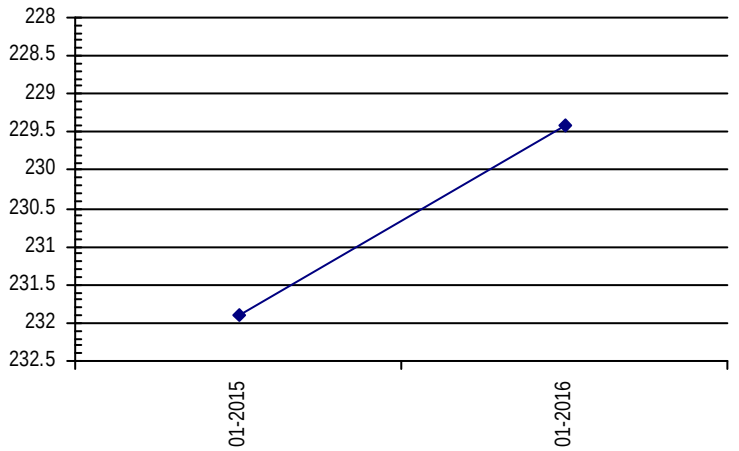

Well Name: **KLINZMAN, FLORENCE** *Owner:* FLORENCE KLINZMAN
Permit #: 6607 - F - *Location #:* SB00404611BD *USGS Site ID:*

Division: 1 *Water District:* 65 *County:* YUMA
Location: Q160 Q40 Q10 Section Twnshp Range PM Distance from section lines:
NW SE 11 4 N 46 W S *From N/S line:* 2515 N *From E/W line:* 1340 W
UTM Coordinates (NAD83): *Northing (UTM y)* 4467355.5 *Easting (UTM x):* 713646.1 *Spotted from section lines*
Latitude/Longitude (decimal degrees): 40.329414 -102.485114

Surface Elevation (ft): 3888 *Top Perforated Interval (ft):* 173 *Base of grout (ft):*
Well depth (ft): 333 *Bottom Perforated Interval (ft):* 333
Aquifer(s): OGALLALA

Water Level Change
1 year:
5 year:
10 year:

Measurements from last 10 years

Date	Depth to WL (ft)	Elev of WL (ft)	Change (ft)
3/26/2007	189.50	3698.50	
1/27/2008	199.50	3688.50	-10.00
1/1/2009			
12/29/2009	205.50	3682.50	
1/24/2011	209.50	3678.50	-4.00
1/5/2012	219.50	3668.50	-10.00

All Historic Measurements

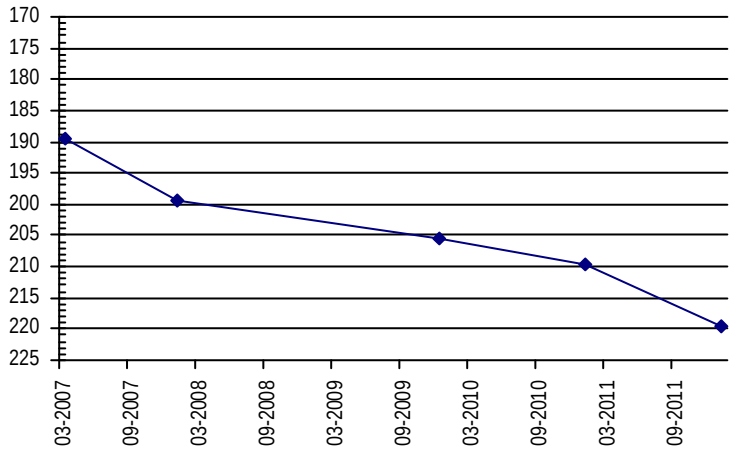

Well Name: **KLINZMAN, FLORENCE** *Owner:* KLINZMAN FLORENCE
Permit #: 213108 - A - *Location #:* SB00404611CAD *USGS Site ID:*

Division: 1 *Water District:* 65 *County:* YUMA
Location: Q160 Q40 Q10 Section Twnshp Range PM Distance from section lines:
SW NE SE 11 4 N 46 W S *From N/S line:* *From E/W line:*
UTM Coordinates (NAD83): *Northing (UTM y)* 4466982.0 *Easting (UTM x):* 713670.0 *GPS*
Latitude/Longitude (decimal degrees): 40.326046 -102.484958

Surface Elevation (ft): 3895 *Top Perforated Interval (ft):* 300 *Base of grout (ft):*
Well depth (ft): 340 *Bottom Perforated Interval (ft):* 340
Aquifer(s): OGALLALA

Water Level Change
1 year:
5 year:
10 year:

Measurements from last 10 years

Date	Depth to WL (ft)	Elev of WL (ft)	Change (ft)
1/3/2006	205.00	3690.00	2.80
3/8/2007			
1/26/2008			
4/16/2009	199.00	3696.00	
12/18/2009	187.00	3708.00	12.00
1/5/2012	211.00	3684.00	-24.00
2/11/2013	208.00	3687.00	3.00

All Historic Measurements

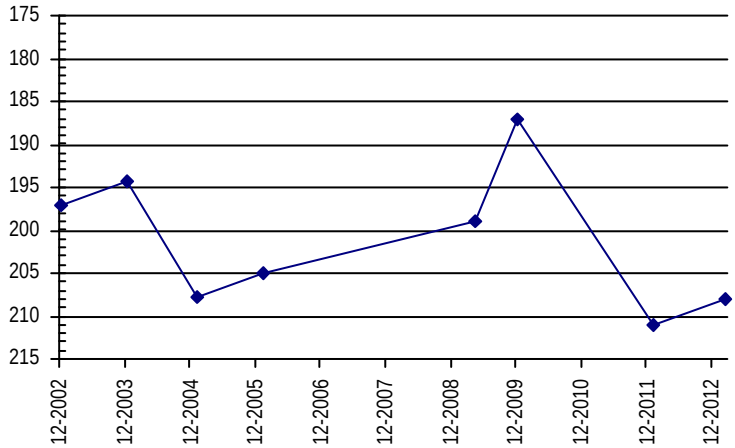

Well Name: KNOX 19092-FP — *Owner:* KNOX ERVIN L
Permit #: 19092 - FP - *Location #:* SB00504720BC *USGS Site ID:*

Division: 1 *Water District:* 65 *County:* YUMA

Location:	Q160	Q40	Q10	Section	Twnshp		Range		PM	Distance from section lines:	
	NW	SW		20	5	N	47	W	S	*From N/S line:*	*From E/W line:*

UTM Coordinates (NAD83): *Northing (UTM y)* 4473829.2 *Easting (UTM x):* 700040.6 *Digitized*
Latitude/Longitude (decimal degrees): 40.391058 -102.643106

Surface Elevation (ft): 4010 *Top Perforated Interval (ft):* 255 *Base of grout (ft):*
Well depth (ft): 315 *Bottom Perforated Interval (ft):* 315
Aquifer(s): OGALLALA

Water Level Change
1 year: -3.00
5 year:
10 year:

Measurements from last 10 years

Date	Depth to WL (ft)	Elev of WL (ft)	Change (ft)
1/21/2015	230.00	3780.00	
3/6/2016	233.00	3777.00	-3.00

All Historic Measurements

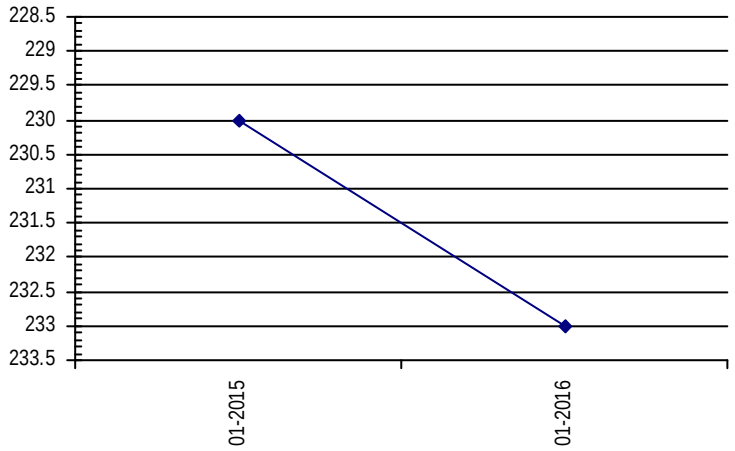

Well Name: KOENIG, ROGER — *Owner:* ROTH RICHARD & AVA TRUST OF
Permit #: 12328 - F - *Location #:* SB00104708DDB *USGS Site ID:* 400350102385000

Division: 1 *Water District:* 65 *County:* YUMA

Location:	Q160	Q40	Q10	Section	Twnshp		Range		PM	Distance from section lines:	
	SE	SE	NW	8	1	N	47	W	S	*From N/S line:* 1320 S	*From E/W line:* 1320 E

UTM Coordinates (NAD83): *Northing (UTM y)* 4437589.6 *Easting (UTM x):* 700563.7 *User supplied*
Latitude/Longitude (decimal degrees): 40.064710 -102.648263

Surface Elevation (ft): 4071.76 *Top Perforated Interval (ft):* 270 *Base of grout (ft):*
Well depth (ft): 360 *Bottom Perforated Interval (ft):* 360
Aquifer(s): OGALLALA

Water Level Change
1 year: -4.00
5 year: -16.00
10 year: -6.00

Measurements from last 10 years

Date	Depth to WL (ft)	Elev of WL (ft)	Change (ft)
12/19/2006	189.50	3882.26	-10.00
12/19/2007	196.50	3875.26	-7.00
4/7/2009	194.50	3877.26	2.00
12/17/2009	193.50	3878.26	1.00
12/27/2010	169.50	3902.26	24.00
12/16/2011	172.50	3899.26	-3.00
1/21/2013	174.50	3897.26	-2.00
12/3/2013	175.50	3896.26	-1.00
1/20/2015	181.50	3890.26	-6.00
2/8/2016	185.50	3886.26	-4.00

All Historic Measurements

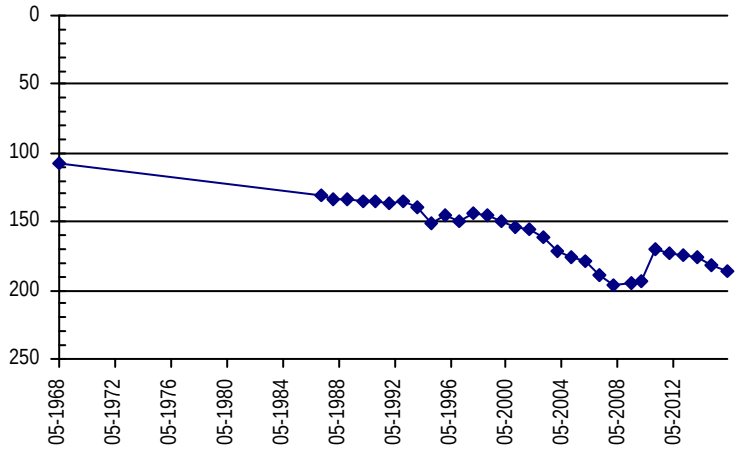

Well Name: **KORF, L.** *Owner:* KORF LLOYD H

Permit #: 5914 - F - *Location #:* SB00204813BCC *USGS Site ID:* 400830102415000

Division: 1 *Water District:* 65 *County:* YUMA

Location:	Q160	Q40	Q10	Section	Twnshp		Range		PM	Distance from section lines:	
	NW	SW	SW	13	2	N	48	W	S	*From N/S line:*	*From E/W line:*

UTM Coordinates (NAD83): *Northing (UTM y)* 4445894.0 *Easting (UTM x):* 695975.0 *Digitized*

Latitude/Longitude (decimal degrees): 40.140549 -102.699509

Surface Elevation (ft): 4086.78 *Top Perforated Interval (ft):* 250 *Base of grout (ft):*

Well depth (ft): 390 *Bottom Perforated Interval (ft):* 390

Aquifer(s): OGALLALA

Water Level Change

1 year: -1.00

5 year: 3.00

10 year: 10.00

Measurements from last 10 years

Date	Depth to WL (ft)	Elev of WL (ft)	Change (ft)
1/26/2007	182.50	3904.28	5.00
12/19/2007	177.50	3909.28	5.00
4/23/2009	188.50	3898.28	-11.00
12/16/2009	181.50	3905.28	7.00
12/14/2010	180.50	3906.28	1.00
1/4/2012	181.50	3905.28	-1.00
1/23/2013	184.50	3902.28	-3.00
1/23/2014	170.50	3916.28	14.00
1/22/2015	176.50	3910.28	-6.00
2/8/2016	177.50	3909.28	-1.00

All Historic Measurements

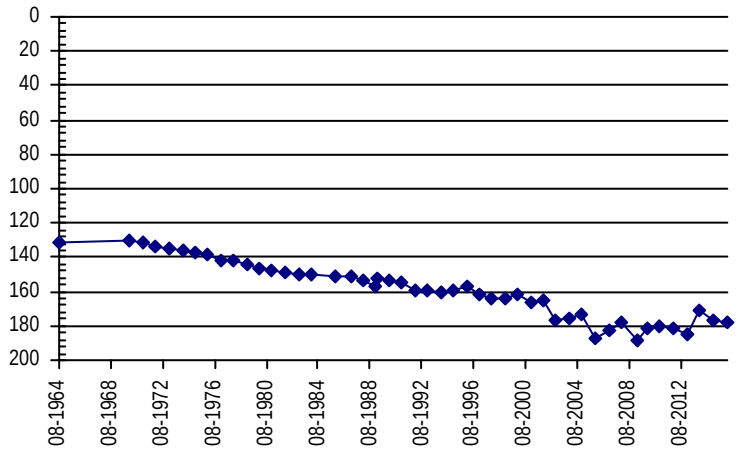

Well Name: **KORF, R.** *Owner:* KORF RUSSELL

Permit #: 6478 - R - *Location #:* SB00404801BCC *USGS Site ID:* 402040102415000

Division: 1 *Water District:* 65 *County:* YUMA

Location:	Q160	Q40	Q10	Section	Twnshp		Range		PM	Distance from section lines:	
	NW	SW	SW	1	4	N	48	W	S	*From N/S line:*	*From E/W line:*

UTM Coordinates (NAD83): *Northing (UTM y)* 4468424.0 *Easting (UTM x):* 695448.0 *Digitized*

Latitude/Longitude (decimal degrees): 40.343490 -102.698830

Surface Elevation (ft): 4015.77 *Top Perforated Interval (ft):* 184 *Base of grout (ft):*

Well depth (ft): 385 *Bottom Perforated Interval (ft):* 284

Aquifer(s): OGALLALA

Water Level Change

1 year: 8.00

5 year: 5.00

10 year: 25.00

Measurements from last 10 years

Date	Depth to WL (ft)	Elev of WL (ft)	Change (ft)
1/4/2006	235.70	3780.07	-9.50
1/24/2007	231.70	3784.07	4.00
1/27/2008	233.70	3782.07	-2.00
4/23/2009	236.70	3779.07	-3.00
12/18/2009	236.70	3779.07	0.00
12/21/2010	215.70	3800.07	21.00
1/5/2012	217.70	3798.07	-2.00
12/17/2012	220.70	3795.07	-3.00
2/16/2014	218.70	3797.07	2.00
1/26/2015	218.70	3797.07	0.00
2/27/2016	210.70	3805.07	8.00

All Historic Measurements

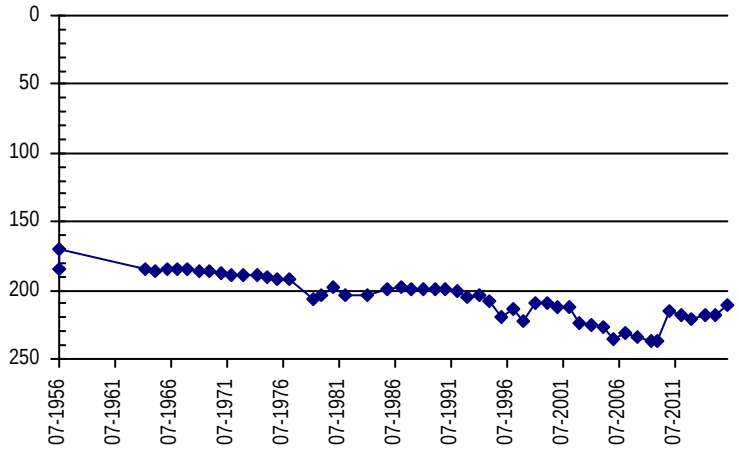

Well Name: **KUNTZ, JUSTIN** *Owner:* KUNTZ JUSTIN

Permit #: 249906 - - *Location #:* SB00404902CDD1 *USGS Site ID:* 402014102492101

Division: 1 *Water District:* 65 *County:* WASHINGTON

Location:	Q160	Q40	Q10	Section	Twnshp		Range		PM	Distance from section lines:	
	SW	SE	SE	2	4	N	49	W	S	*From N/S line:*	*From E/W line:*

UTM Coordinates (NAD83): *Northing (UTM y)* 4467459.6 *Easting (UTM x):* 684919.2 *User supplied*

Latitude/Longitude (decimal degrees): 40.337207 -102.822986

Surface Elevation (ft): 4190.83 *Top Perforated Interval (ft):* *Base of grout (ft):*

Well depth (ft): 178 *Bottom Perforated Interval (ft):*

Aquifer(s): OGALLALA

Water Level Change
1 year:
5 year:
10 year:

Measurements from last 10 years

Date	Depth to WL (ft)	Elev of WL (ft)	Change (ft)
1/2/2006	167.00	4023.83	-7.90
3/8/2007	160.50	4030.33	6.50
1/28/2008	157.50	4033.33	3.00
4/8/2009	164.00	4026.83	-6.50
12/15/2009	155.00	4035.83	9.00
1/5/2012			
2/12/2013	157.00	4033.83	
2/16/2014	157.00	4033.83	0.00

All Historic Measurements

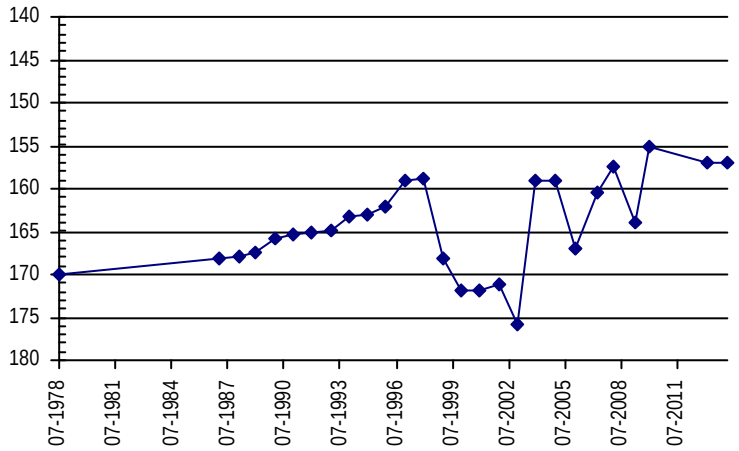

Well Name: **LUCKING, O.** *Owner:* LUEKING OTTO

Permit #: 6804 - F - *Location #:* SB00504630BDD *USGS Site ID:* 402230102322000

Division: 1 *Water District:* 65 *County:* YUMA

Location:	Q160	Q40	Q10	Section	Twnshp		Range		PM	Distance from section lines:	
	NW	SE	SE	30	5	N	46	W	S	*From N/S line:*	*From E/W line:*

UTM Coordinates (NAD83): *Northing (UTM y)* 4472097.6 *Easting (UTM x):* 708807.0 *User supplied*

Latitude/Longitude (decimal degrees): 40.373321 -102.540475

Surface Elevation (ft): 3926.71 *Top Perforated Interval (ft):* 274 *Base of grout (ft):*

Well depth (ft): 346 *Bottom Perforated Interval (ft):* 346

Aquifer(s): OGALLALA

Water Level Change
1 year: 8.00
5 year: -5.00
10 year: 8.00

Measurements from last 10 years

Date	Depth to WL (ft)	Elev of WL (ft)	Change (ft)
1/4/2006	227.60	3699.11	22.40
1/25/2007	229.60	3697.11	-2.00
1/26/2008	224.60	3702.11	5.00
4/16/2009	221.60	3705.11	3.00
12/15/2009	228.60	3698.11	-7.00
12/28/2010	214.60	3712.11	14.00
1/4/2012	204.60	3722.11	10.00
1/27/2013	231.60	3695.11	-27.00
12/27/2013	226.60	3700.11	5.00
1/27/2015	227.60	3699.11	-1.00
2/27/2016	219.60	3707.11	8.00

All Historic Measurements

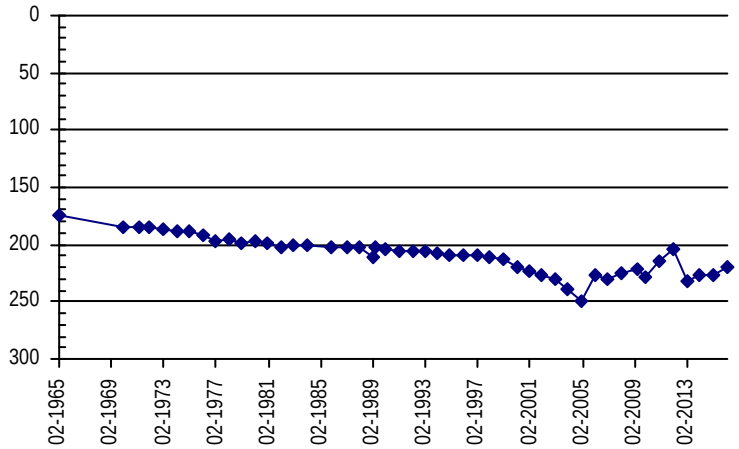

Well Name: **MCCASLAND, D.** *Owner:* MEKELBURG MILTON
Permit #: 11246 - F - *Location #:* SB00304735CCA *USGS Site ID:* 401050102360000

Division: 1 *Water District:* 65 *County:* YUMA

Location:	Q160	Q40	Q10	Section	Twnshp		Range		PM	Distance from section lines:	
	SW	SW	NE	35	3	N	47	W	S	*From N/S line:*	*From E/W line:*

UTM Coordinates (NAD83): *Northing (UTM y)* 4450544.0 *Easting (UTM x):* 704367.0 *Digitized*
Latitude/Longitude (decimal degrees): 40.180408 -102.599604

Surface Elevation (ft): 3990.74 *Top Perforated Interval (ft):* 240 *Base of grout (ft):*
Well depth (ft): 320 *Bottom Perforated Interval (ft):* 320
Aquifer(s): OGALLALA

Water Level Change
1 year: 17.00
5 year: 26.00
10 year: 7.00

Measurements from last 10 years

Date	Depth to WL (ft)	Elev of WL (ft)	Change (ft)
1/2/2006	194.50	3796.24	-17.00
3/7/2007	195.50	3795.24	-1.00
12/21/2007	202.50	3788.24	-7.00
4/14/2009	207.50	3783.24	-5.00
12/17/2009	210.50	3780.24	-3.00
12/20/2010	213.50	3777.24	-3.00
12/27/2011	196.50	3794.24	17.00
1/25/2013	214.50	3776.24	-18.00
2/16/2014	202.50	3788.24	12.00
2/8/2015	204.50	3786.24	-2.00
2/13/2016	187.50	3803.24	17.00

All Historic Measurements

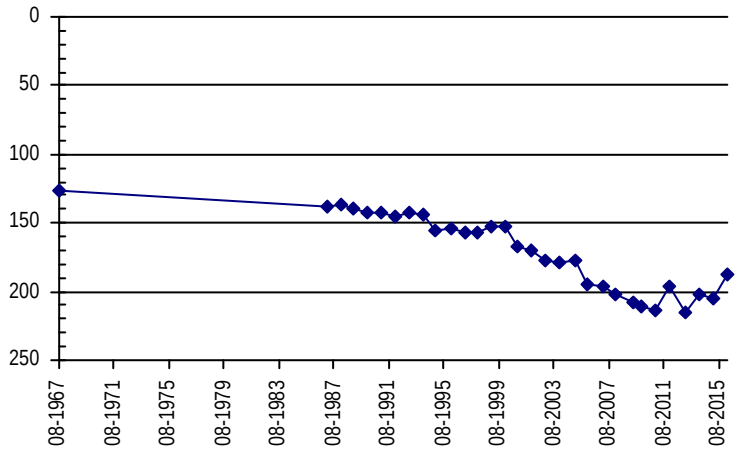

Well Name: **MEIS R** *Owner:* MEIS RAYMOND N.
Permit #: 10899 - FP - *Location #:* SC00304725B *USGS Site ID:*

Division: 1 *Water District:* 65 *County:* YUMA

Location:	Q160	Q40	Q10	Section	Twnshp		Range		PM	Distance from section lines:	
	NW			25	3	N	47	W	S	*From N/S line:*	*From E/W line:*

UTM Coordinates (NAD83): *Northing (UTM y)* 4453019.0 *Easting (UTM x):* 705924.8 *Spotted from quarters*
Latitude/Longitude (decimal degrees): 40.202305 -102.580528

Surface Elevation (ft): 3972 *Top Perforated Interval (ft):* 200 *Base of grout (ft):*
Well depth (ft): 420 *Bottom Perforated Interval (ft):* 420
Aquifer(s): OGALLALA

Water Level Change
1 year: 4.00
5 year: -12.00
10 year: -26.00

Measurements from last 10 years

Date	Depth to WL (ft)	Elev of WL (ft)	Change (ft)
1/2/2006	164.00	3808.00	11.40
1/27/2007	162.00	3810.00	2.00
12/21/2007	168.00	3804.00	-6.00
4/14/2009	164.00	3808.00	4.00
12/18/2009	188.00	3784.00	-24.00
12/20/2010	178.00	3794.00	10.00
1/4/2012	180.00	3792.00	-2.00
1/25/2013	193.00	3779.00	-13.00
2/16/2014	184.00	3788.00	9.00
2/7/2015	194.00	3778.00	-10.00
2/14/2016	190.00	3782.00	4.00

All Historic Measurements

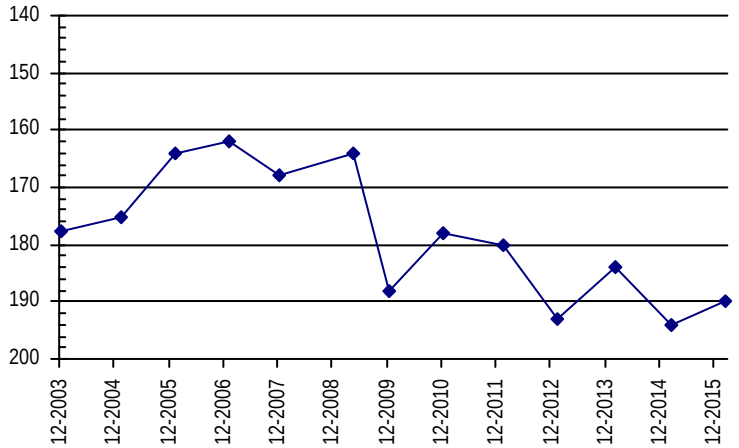

Well Name: **MEIS, R.** *Owner:* KINCHELOE CHESTER
Permit #: 11626 - F - *Location #:* SB00304630DDB *USGS Site ID:* 401140102330000

Division: 1 *Water District:* 65 *County:* YUMA

Location:	Q160	Q40	Q10	Section	Twnshp		Range		PM	Distance from section lines:	
	SE	SE	NW	30	3	N	46	W	S	*From N/S line:*	*From E/W line:*

UTM Coordinates (NAD83): *Northing (UTM y)* 4452305.0 *Easting (UTM x):* 708402.0 *Digitized*
Latitude/Longitude (decimal degrees): 40.195267 -102.551681

Surface Elevation (ft): 3959.73 *Top Perforated Interval (ft):* 260 *Base of grout (ft):*
Well depth (ft): 430 *Bottom Perforated Interval (ft):* 430
Aquifer(s): OGALLALA

Water Level Change
1 year: 5.00
5 year: -8.00
10 year: 22.00

Measurements from last 10 years

Date	Depth to WL (ft)	Elev of WL (ft)	Change (ft)
1/2/2006	202.30	3757.43	-12.70
1/27/2007	203.30	3756.43	-1.00
12/20/2007	206.30	3753.43	-3.00
4/14/2009	194.30	3765.43	12.00
12/18/2009	193.30	3766.43	1.00
12/20/2010	172.30	3787.43	21.00
1/21/2012	171.30	3788.43	1.00
2/9/2013	176.30	3783.43	-5.00
2/13/2014	175.30	3784.43	1.00
2/8/2015	185.30	3774.43	-10.00
2/13/2016	180.30	3779.43	5.00

All Historic Measurements

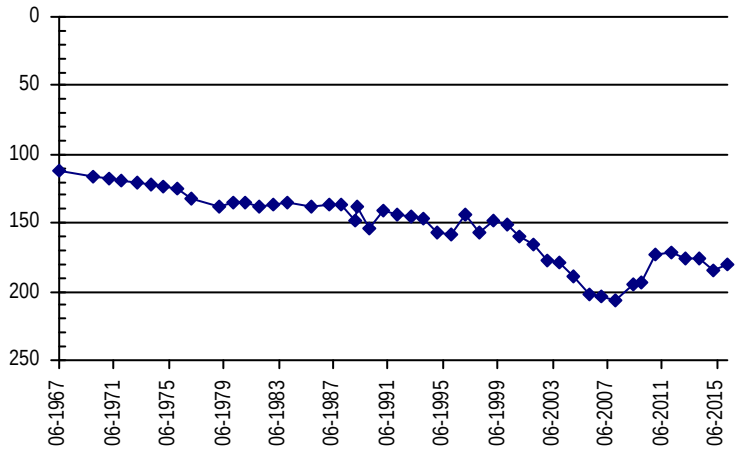

Well Name: **MEIS, R.** *Owner:* REESE BERT C & KINCHELOE CHESTER
Permit #: 10900 - F - *Location #:* SB00304724CCA *USGS Site ID:* 401240102345000

Division: 1 *Water District:* 65 *County:* YUMA

Location:	Q160	Q40	Q10	Section	Twnshp		Range		PM	Distance from section lines:	
	SW	SW	NE	24	3	N	47	W	S	*From N/S line:*	*From E/W line:*

UTM Coordinates (NAD83): *Northing (UTM y)* 4453831.0 *Easting (UTM x):* 705909.0 *Digitized*
Latitude/Longitude (decimal degrees): 40.209619 -102.580455

Surface Elevation (ft): 3968.74 *Top Perforated Interval (ft):* 270 *Base of grout (ft):*
Well depth (ft): 344 *Bottom Perforated Interval (ft):* 344
Aquifer(s):

Water Level Change
1 year: -2.00
5 year: -8.00
10 year: 15.00

Measurements from last 10 years

Date	Depth to WL (ft)	Elev of WL (ft)	Change (ft)
1/2/2006	200.50	3768.24	-19.00
1/27/2007	206.50	3762.24	-6.00
12/21/2007	188.50	3780.24	18.00
4/14/2009	203.50	3765.24	-15.00
12/18/2009	186.50	3782.24	17.00
12/20/2010	177.50	3791.24	9.00
1/4/2012	179.50	3789.24	-2.00
1/25/2013	182.50	3786.24	-3.00
2/16/2014	180.50	3788.24	2.00
2/7/2015	183.50	3785.24	-3.00
2/13/2016	185.50	3783.24	-2.00

All Historic Measurements

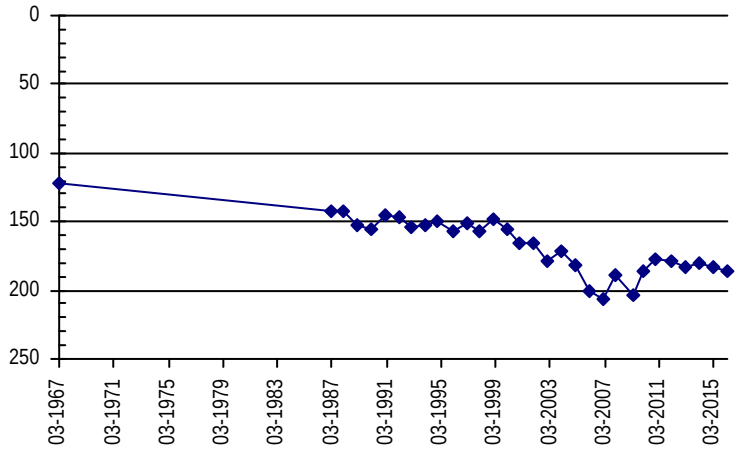

Well Name: **MEIS, RAYMOND** *Owner:* MEIS RAYMOND N
Permit #: 10706 - F - *Location #:* SB00204707B *USGS Site ID:*

Division: 1 *Water District:* 65 *County:* YUMA
Location: Q160 Q40 Q10 Section Twnshp Range PM Distance from section lines:
NW 7 2 N 47 W S *From N/S line:* *From E/W line:*
UTM Coordinates (NAD83): *Northing (UTM y)* 4447916.0 *Easting (UTM x):* 697936.6 *Spotted from quarters*
Latitude/Longitude (decimal degrees): 40.158291 -102.675880

Surface Elevation (ft): 4064 *Top Perforated Interval (ft):* 300 *Base of grout (ft):*
Well depth (ft): 360 *Bottom Perforated Interval (ft):* 360
Aquifer(s): OGALLALA

Water Level Change
1 year: 6.00
5 year: -19.00
10 year: -15.00

Measurements from last 10 years

Date	Depth to WL (ft)	Elev of WL (ft)	Change (ft)
12/19/2006	176.00	3888.00	11.00
12/18/2007	178.50	3885.50	-2.50
4/14/2009	193.00	3871.00	-14.50
12/16/2009	196.00	3868.00	-3.00
12/9/2010	183.00	3881.00	13.00
12/18/2011	184.00	3880.00	-1.00
1/22/2013	186.00	3878.00	-2.00
1/23/2014	189.00	3875.00	-3.00
1/21/2015	208.00	3856.00	-19.00
2/9/2016	202.00	3862.00	6.00

All Historic Measurements

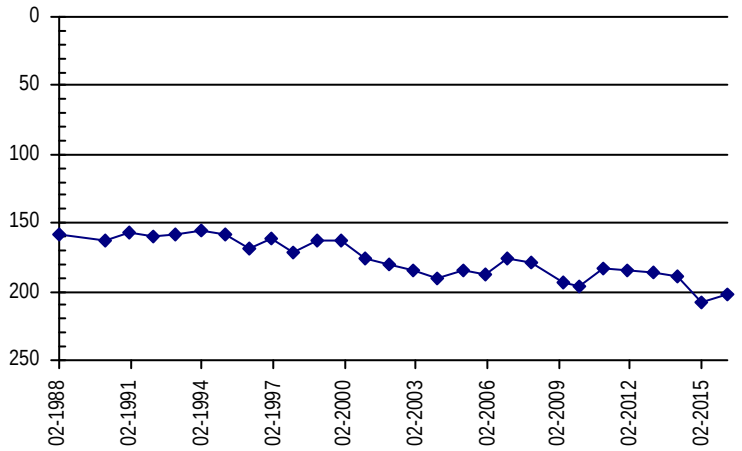

Well Name: **MEKELBURG, DENIS E.** *Owner:* MEKELBERG STANLEY
Permit #: 9140 - F - *Location #:* SB00304712DBD *USGS Site ID:* 401420102340000

Division: 1 *Water District:* 65 *County:* YUMA
Location: Q160 Q40 Q10 Section Twnshp Range PM Distance from section lines:
SE NW SE 12 3 N 47 W S *From N/S line:* *From E/W line:*
UTM Coordinates (NAD83): *Northing (UTM y)* 4457161.1 *Easting (UTM x):* 706572.6 *User supplied*
Latitude/Longitude (decimal degrees): 40.239431 -102.571593

Surface Elevation (ft): 3964.74 *Top Perforated Interval (ft):* 203 *Base of grout (ft):*
Well depth (ft): 263 *Bottom Perforated Interval (ft):* 263
Aquifer(s): OGALLALA

Water Level Change
1 year: 2.00
5 year: -14.00
10 year: 6.00

Measurements from last 10 years

Date	Depth to WL (ft)	Elev of WL (ft)	Change (ft)
1/2/2006	197.00	3767.74	-23.00
3/9/2007	190.00	3774.74	7.00
12/21/2007	193.00	3771.74	-3.00
4/14/2009	189.00	3775.74	4.00
12/18/2009	173.00	3791.74	16.00
12/20/2010	177.00	3787.74	-4.00
1/23/2012	185.00	3779.74	-8.00
1/25/2013	194.00	3770.74	-9.00
2/13/2014	194.00	3770.74	0.00
2/8/2015	193.00	3771.74	1.00
2/13/2016	191.00	3773.74	2.00

All Historic Measurements

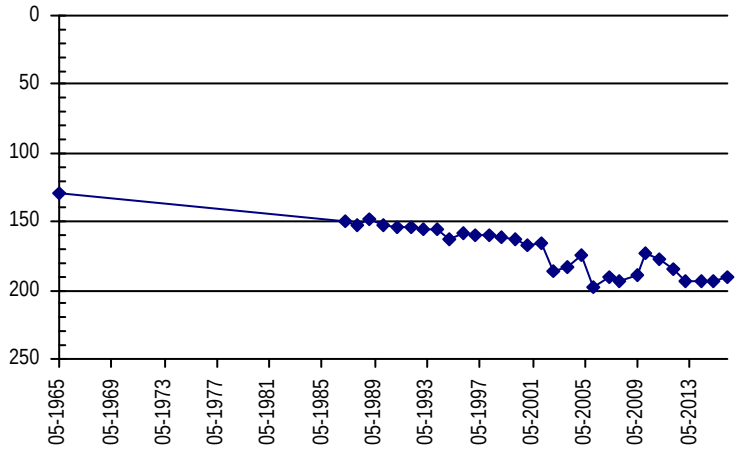

Well Name: **MEKELBURG, E.** *Owner:*
Permit #: 12710 - F - *Location #:* SB00304723D *USGS Site ID:*

Division: 1 *Water District:* 65 *County:* YUMA
Location: Q160 Q40 Q10 Section Twnshp Range PM Distance from section lines:
SE 23 3 N 47 W S *From N/S line:* *From E/W line:*
UTM Coordinates (NAD83): *Northing (UTM y)* 4453805.8 *Easting (UTM x):* 705090.8 *Spotted from quarters*
Latitude/Longitude (decimal degrees): 40.209592 -102.590070

Surface Elevation (ft): *Top Perforated Interval (ft):* *Base of grout (ft):*
Well depth (ft): *Bottom Perforated Interval (ft):*
Aquifer(s):

Water Level Change
1 year:
5 year:
10 year:

All Historic Measurements

Well Name: **MELENDY, ROY & MERTL** *Owner:*
Permit #: - - *Location #:* SB00504917BAB *USGS Site ID:* 402440102515000

Division: 1 *Water District:* 65 *County:* WASHINGTON
Location: Q160 Q40 Q10 Section Twnshp Range PM Distance from section lines:
NW NE NW 17 5 N 49 W S *From N/S line:* *From E/W line:*
UTM Coordinates (NAD83): *Northing (UTM y)* 4475292.2 *Easting (UTM x):* 680929.1 *User supplied*
Latitude/Longitude (decimal degrees): 40.408598 -102.867707

Surface Elevation (ft): 4308.15 *Top Perforated Interval (ft):* *Base of grout (ft):*
Well depth (ft): 170 *Bottom Perforated Interval (ft):*
Aquifer(s):

Water Level Change
1 year: -6.00
5 year: -5.00
10 year: 2.00

Measurements from last 10 years

Date	Depth to WL (ft)	Elev of WL (ft)	Change (ft)
1/3/2006	136.00	4172.15	-7.40
3/8/2007	130.00	4178.15	6.00
1/19/2008	129.00	4179.15	1.00
4/8/2009	139.00	4169.15	-10.00
12/15/2009	130.00	4178.15	9.00
12/27/2010	129.00	4179.15	1.00
1/7/2012	129.00	4179.15	0.00
12/17/2012	129.00	4179.15	0.00
12/27/2013	130.00	4178.15	-1.00
1/27/2015	128.00	4180.15	2.00
2/27/2016	134.00	4174.15	-6.00

All Historic Measurements

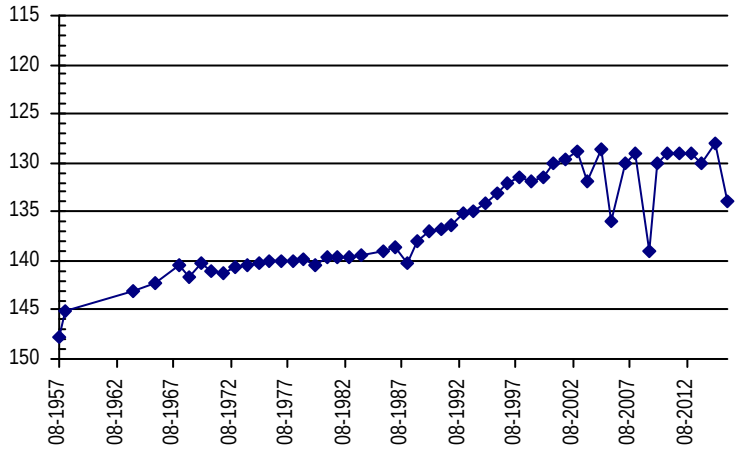

Well Name: **MONK GILBERT DALE** *Owner:* MONK GILBERT DALE
Permit #: 19236 - F - *Location #:* SB00304630CB *USGS Site ID:*

Division: 1 *Water District:* 65 *County:* WASHINGTON

Location:	Q160	Q40	Q10	Section	Twnshp		Range		PM	Distance from section lines:			
	SW	NW		30	3	N	46	W	S	*From N/S line:*	1340 S	*From E/W line:*	1300 W

UTM Coordinates (NAD83): *Northing (UTM y)* 4452256.7 *Easting (UTM x):* 707566.1 *GPS*
Latitude/Longitude (decimal degrees): 40.195040 -102.561508

Surface Elevation (ft): 3960 *Top Perforated Interval (ft):* *Base of grout (ft):*
Well depth (ft): 400 *Bottom Perforated Interval (ft):*
Aquifer(s): OGALLALA

Water Level Change
1 year: -4.00
5 year:
10 year:

Measurements from last 10 years

Date	Depth to WL (ft)	Elev of WL (ft)	Change (ft)
2/17/2014	171.00	3789.00	
2/9/2015	173.00	3787.00	-2.00
3/6/2016	177.00	3783.00	-4.00

All Historic Measurements

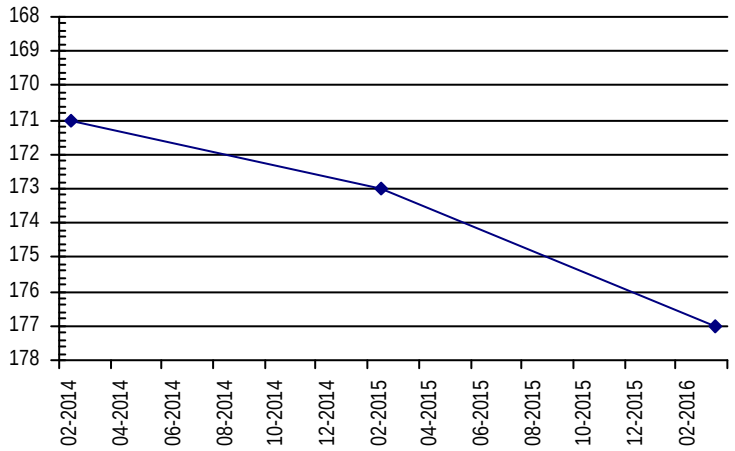

Well Name: **NEWBANKS FARMS** *Owner:* NEWBANKS FARMS
Permit #: 12613 - F - *Location #:* SB00204814AB *USGS Site ID:*

Division: 1 *Water District:* 65 *County:* YUMA

Location:	Q160	Q40	Q10	Section	Twnshp		Range		PM	Distance from section lines:			
	NE	NW		14	2	N	48	W	S	*From N/S line:*	40 N	*From E/W line:*	1320 E

UTM Coordinates (NAD83): *Northing (UTM y)* 4446626.5 *Easting (UTM x):* 695541.9 *Spotted from section lines*
Latitude/Longitude (decimal degrees): 40.147244 -102.704367

Surface Elevation (ft): 4095 *Top Perforated Interval (ft):* 342 *Base of grout (ft):*
Well depth (ft): 432 *Bottom Perforated Interval (ft):* 432
Aquifer(s): OGALLALA

Water Level Change
1 year: 7.00
5 year: 14.00
10 year:

Measurements from last 10 years

Date	Depth to WL (ft)	Elev of WL (ft)	Change (ft)
1/1/2011	186.00	3909.00	-46.00
1/15/2012	187.00	3908.00	-1.00
2/9/2013	191.00	3904.00	-4.00
2/17/2014	189.00	3906.00	2.00
2/5/2015	179.00	3916.00	10.00
3/6/2016	172.00	3923.00	7.00

All Historic Measurements

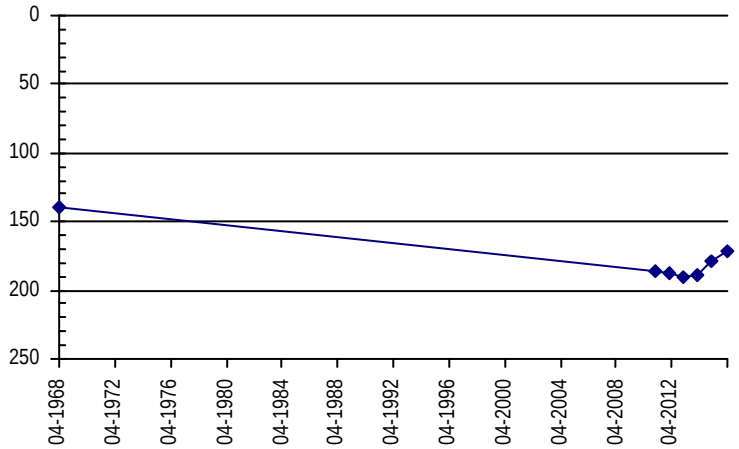

Well Name: **PATTERSON, LONNY** *Owner:* BOE LEWIS GERALD JR. & DARLENE A.

Permit #: 4162 - F - *Location #:* SB00205015ADD *USGS Site ID:* 400830102565000

Division: 1 *Water District:* 65 *County:* WASHINGTON

Location:	Q160	Q40	Q10	Section	Twnshp		Range		PM	Distance from section lines:	
	NE	SE	SE	15	2	N	50	W	S	*From N/S line:*	*From E/W line:*

UTM Coordinates (NAD83): *Northing (UTM y)* 4445683.2 *Easting (UTM x):* 674822.0 *User supplied*

Latitude/Longitude (decimal degrees): 40.143317 -102.947715

Surface Elevation (ft): 4327 *Top Perforated Interval (ft):* 232 *Base of grout (ft):*

Well depth (ft): 297 *Bottom Perforated Interval (ft):* 297

Aquifer(s):

Water Level Change

1 year:	-2.00
5 year:	5.00
10 year:	0.00

Measurements from last 10 years

Date	Depth to WL (ft)	Elev of WL (ft)	Change (ft)
1/26/2007	231.10	4095.90	-6.00
12/19/2007	228.10	4098.90	3.00
4/13/2009	234.10	4092.90	-6.00
12/16/2009	235.10	4091.90	-1.00
12/20/2010	230.10	4096.90	5.00
1/4/2012	229.10	4097.90	1.00
1/28/2013	226.10	4100.90	3.00
1/23/2014	221.10	4105.90	5.00
1/23/2015	223.10	4103.90	-2.00
2/13/2016	225.10	4101.90	-2.00

All Historic Measurements

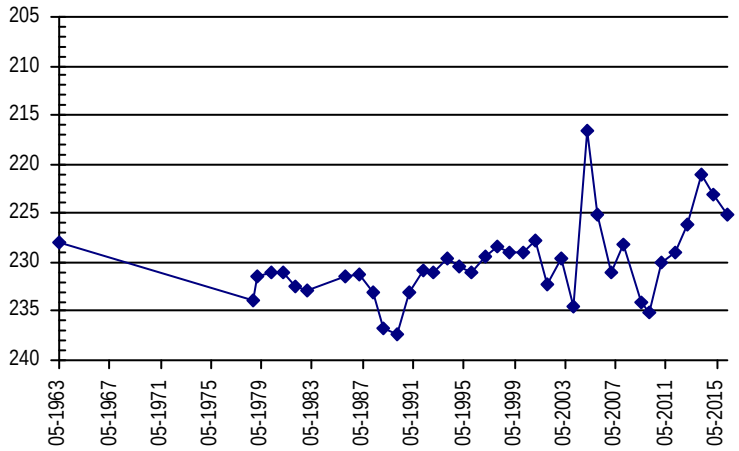

Well Name: **PRICE, JIM** *Owner:*

Permit #: - - *Location #:* SC00204908ABA *USGS Site ID:* 395406102525701

Division: 1 *Water District:* 65 *County:* WASHINGTON

Location:	Q160	Q40	Q10	Section	Twnshp		Range		PM	Distance from section lines:	
	NE	NW	NE	8	2	S	49	W	S	*From N/S line:*	*From E/W line:*

UTM Coordinates (NAD83): *Northing (UTM y)* 4418987.0 *Easting (UTM x):* 680973.6 *User supplied*

Latitude/Longitude (decimal degrees): 39.901653 -102.882991

Surface Elevation (ft): 4383.02 *Top Perforated Interval (ft):* *Base of grout (ft):*

Well depth (ft): 175 *Bottom Perforated Interval (ft):*

Aquifer(s): OGALLALA

Water Level Change

1 year:	8.00
5 year:	5.00
10 year:	3.50

Measurements from last 10 years

Date	Depth to WL (ft)	Elev of WL (ft)	Change (ft)
3/9/2007	173.20	4209.82	2.50
1/28/2008	168.20	4214.82	5.00
4/2/2009	177.20	4205.82	-9.00
12/19/2009	177.20	4205.82	0.00
12/29/2010	177.20	4205.82	0.00
1/8/2012	170.20	4212.82	7.00
12/18/2012	171.20	4211.82	-1.00
12/27/2013	170.20	4212.82	1.00
2/5/2015	180.20	4202.82	-10.00
2/28/2016	172.20	4210.82	8.00

All Historic Measurements

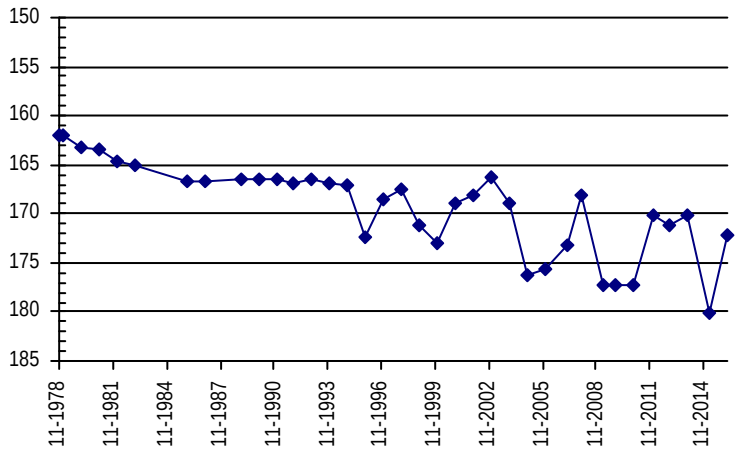

Well Name: **RALPH CANNON** *Owner:* RALPH CANNON
Permit #: 14701 - F - *Location #:* SB00304810BB *USGS Site ID:*

Division: 1 *Water District:* 65 *County:* YUMA

Location:	Q160	Q40	Q10	Section	Twnshp		Range		PM	Distance from section lines:	
	NW	NW		10	3	N	48	W	S	*From N/S line:*	*From E/W line:*

UTM Coordinates (NAD83): *Northing (UTM y)* 4457552.1 *Easting (UTM x):* 692725.0 *Digitized*
Latitude/Longitude (decimal degrees): 40.246252 -102.734140

Surface Elevation (ft): *Top Perforated Interval (ft):* *Base of grout (ft):*
Well depth (ft): *Bottom Perforated Interval (ft):*
Aquifer(s): OGALLALA

Water Level Change
1 year: 4.00
5 year:
10 year:

Measurements from last 10 years

Date	Depth to WL (ft)	Elev of WL (ft)	Change (ft)
2/10/2015	236.00		
3/6/2016	232.00		4.00

All Historic Measurements

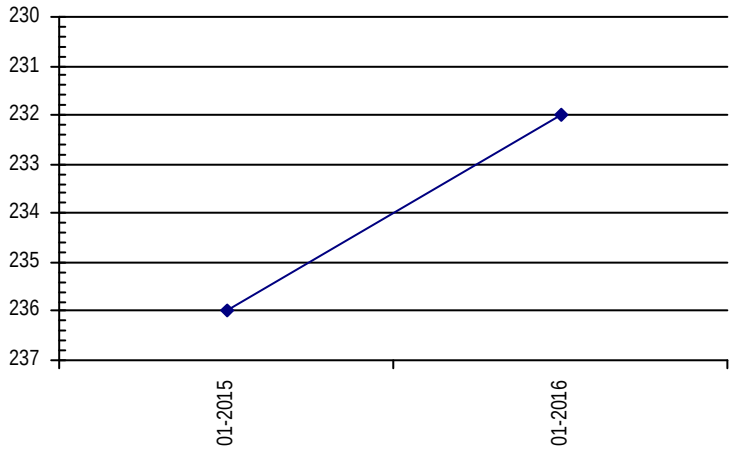

Well Name: **REHOR, EARL** *Owner:* REHOR FARMS UNLIMITED
Permit #: 12594 - F - *Location #:* SB00104814CAA *USGS Site ID:* 400300102425000

Division: 1 *Water District:* 65 *County:* YUMA

Location:	Q160	Q40	Q10	Section	Twnshp		Range		PM	Distance from section lines:	
	SW	NE	NE	14	1	N	48	W	S	*From N/S line:* 1285 S	*From E/W line:* 1285 W

UTM Coordinates (NAD83): *Northing (UTM y)* 4435808.9 *Easting (UTM x):* 694990.6 *User supplied*
Latitude/Longitude (decimal degrees): 40.049987 -102.714098

Surface Elevation (ft): 4152.8 *Top Perforated Interval (ft):* 205 *Base of grout (ft):*
Well depth (ft): 280 *Bottom Perforated Interval (ft):* 280
Aquifer(s): OGALLALA

Water Level Change
1 year: 24.00
5 year: 8.00
10 year: 15.00

Measurements from last 10 years

Date	Depth to WL (ft)	Elev of WL (ft)	Change (ft)
12/19/2006	202.80	3950.00	-5.00
12/20/2007	194.80	3958.00	8.00
4/23/2009	190.80	3962.00	4.00
12/17/2009	191.80	3961.00	-1.00
12/27/2010	190.80	3962.00	1.00
12/16/2011	192.80	3960.00	-2.00
1/21/2013	195.80	3957.00	-3.00
2/13/2014	194.80	3958.00	1.00
1/20/2015	206.80	3946.00	-12.00
2/8/2016	182.80	3970.00	24.00

All Historic Measurements

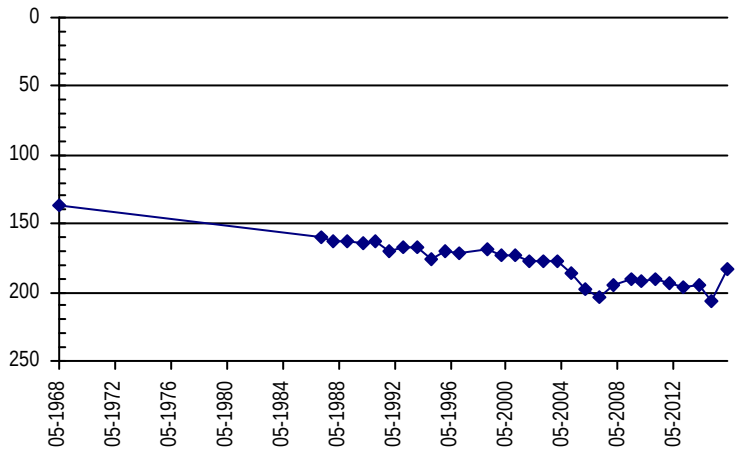

Well Name: **RHOADES, LEWIS A.** *Owner:*
Permit #: - - *Location #:* SB00504922DDD1 *USGS Site ID:* 402253102490601

Division: 1 *Water District:* 65 *County:* WASHINGTON

Location:	Q160	Q40	Q10	Section	Twnshp		Range		PM	Distance from section lines:	
	SE	SE	SE	22	5	N	49	W	S	*From N/S line:*	*From E/W line:*

UTM Coordinates (NAD83): *Northing (UTM y)* 4472371.4 *Easting (UTM x):* 685152.4 *User supplied*
Latitude/Longitude (decimal degrees): 40.381375 -102.818818

Surface Elevation (ft): 4170.82 *Top Perforated Interval (ft):* *Base of grout (ft):*
Well depth (ft): 140 *Bottom Perforated Interval (ft):*
Aquifer(s):

Water Level Change
1 year: -10.00
5 year: -20.00
10 year: -6.00

Measurements from last 10 years

Date	Depth to WL (ft)	Elev of WL (ft)	Change (ft)
1/3/2006	119.50	4051.32	-1.00
3/8/2007	122.00	4048.82	-2.50
1/19/2008	123.50	4047.32	-1.50
4/8/2009	126.50	4044.32	-3.00
12/15/2009	107.50	4063.32	19.00
12/27/2010	105.50	4065.32	2.00
1/3/2012	117.50	4053.32	-12.00
12/17/2012	122.50	4048.32	-5.00
12/27/2013	121.50	4049.32	1.00
1/27/2015	115.50	4055.32	6.00
2/27/2016	125.50	4045.32	-10.00

All Historic Measurements

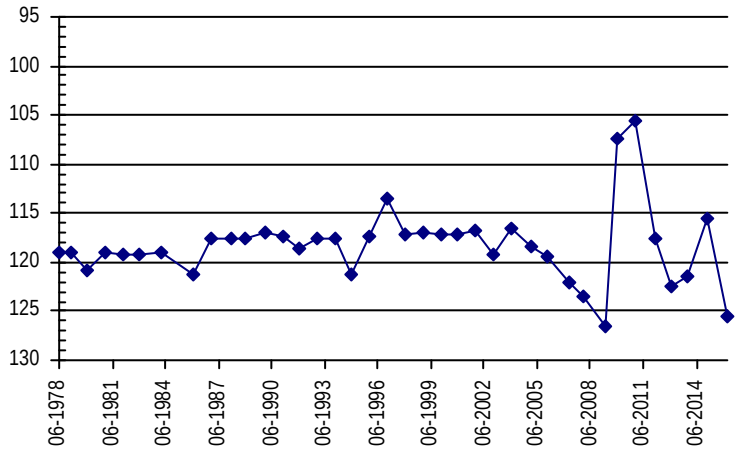

Well Name: **RICHARDSON, R.** *Owner:*
Permit #: 2250 - F - *Location #:* SB00204705BAB *USGS Site ID:* 401040102392000

Division: 1 *Water District:* 65 *County:* YUMA

Location:	Q160	Q40	Q10	Section	Twnshp		Range		PM	Distance from section lines:	
	NW	NE	NW	5	2	N	47	W	S	*From N/S line:* 10 N	*From E/W line:* 1940 W

UTM Coordinates (NAD83): *Northing (UTM y)* 4449970.4 *Easting (UTM x):* 699668.0 *User supplied*
Latitude/Longitude (decimal degrees): 40.176375 -102.654929

Surface Elevation (ft): 4034.77 *Top Perforated Interval (ft):* 359 *Base of grout (ft):*
Well depth (ft): 383 *Bottom Perforated Interval (ft):* 383
Aquifer(s): OGALLALA

Water Level Change
1 year: 0.00
5 year: -10.00
10 year: -3.00

Measurements from last 10 years

Date	Depth to WL (ft)	Elev of WL (ft)	Change (ft)
12/19/2006	187.00	3847.77	3.00
12/18/2007	182.50	3852.27	4.50
4/14/2009	179.00	3855.77	3.50
12/16/2009	182.00	3852.77	-3.00
12/9/2010	183.00	3851.77	-1.00
12/19/2011	204.00	3830.77	-21.00
1/22/2013	206.00	3828.77	-2.00
1/23/2014	193.00	3841.77	13.00
1/21/2015	193.00	3841.77	0.00
2/9/2016	193.00	3841.77	0.00

All Historic Measurements

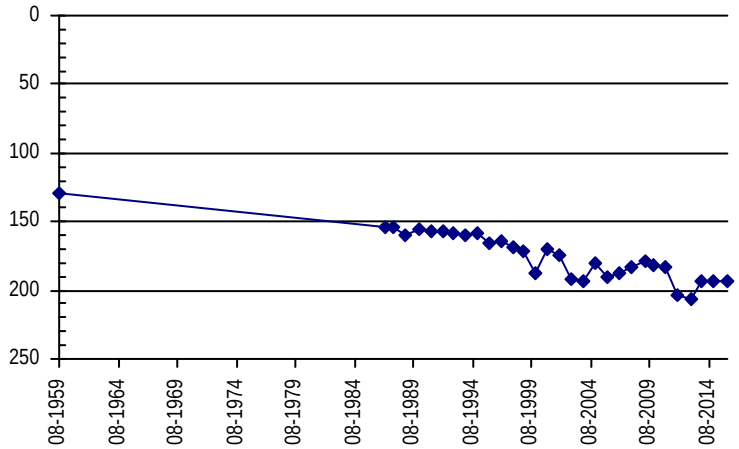

Well Name: **RUTLEDGE, DONALD & JUDITH** *Owner:* RUTLEDGE DONALD S & JUDITH ANN
Permit #: 16737 - F - *Location #:* SC00104912DAC *USGS Site ID:* 395847102482701

Division: 1 *Water District:* 65 *County:* WASHINGTON

Location:	Q160	Q40	Q10	Section	Twnshp		Range		PM	Distance from section lines:	
	SE	NE	SW	12	1	S	49	W	S	*From N/S line:*	*From E/W line:*

UTM Coordinates (NAD83): *Northing (UTM y)* 4427806.2 *Easting (UTM x):* 687172.7 *User supplied*
Latitude/Longitude (decimal degrees): 39.979709 -102.807990

Surface Elevation (ft): 4279.94 *Top Perforated Interval (ft):* 280 *Base of grout (ft):*
Well depth (ft): 400 *Bottom Perforated Interval (ft):* 380
Aquifer(s): OGALLALA

Water Level Change
1 year: 15.00
5 year: -8.00
10 year: 4.00

Measurements from last 10 years

Date	Depth to WL (ft)	Elev of WL (ft)	Change (ft)
3/9/2007	217.00	4062.94	-1.00
1/27/2008	210.00	4069.94	7.00
4/1/2009	216.00	4063.94	-6.00
12/18/2009	208.00	4071.94	8.00
12/29/2010	204.00	4075.94	4.00
1/7/2012	221.00	4058.94	-17.00
1/28/2013	222.00	4057.94	-1.00
2/17/2014	221.00	4058.94	1.00
2/4/2015	227.00	4052.94	-6.00
2/28/2016	212.00	4067.94	15.00

All Historic Measurements

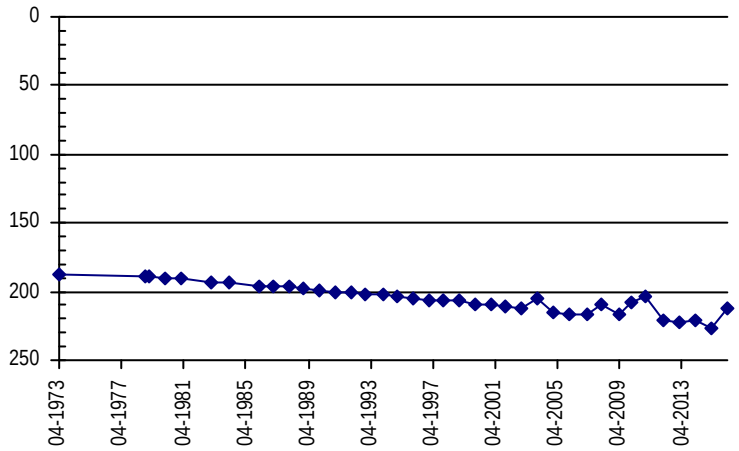

Well Name: **SALVADOR, RODNEY.** *Owner:* SALVADOR BRETT K & CHARLA D
Permit #: 13301 - F - *Location #:* SB00504627CB *USGS Site ID:*

Division: 1 *Water District:* 65 *County:* YUMA

Location:	Q160	Q40	Q10	Section	Twnshp		Range		PM	Distance from section lines:	
	SW	NW		27	5	N	46	W	S	*From N/S line:*	*From E/W line:*

UTM Coordinates (NAD83): *Northing (UTM y)* 4472012.0 *Easting (UTM x):* 713066.0 *GPS*
Latitude/Longitude (decimal degrees): 40.371473 -102.490382

Surface Elevation (ft): 3882 *Top Perforated Interval (ft):* 290 *Base of grout (ft):*
Well depth (ft): 370 *Bottom Perforated Interval (ft):* 370
Aquifer(s): OGALLALA

Water Level Change
1 year: 8.00
5 year: 4.00
10 year: 9.00

Measurements from last 10 years

Date	Depth to WL (ft)	Elev of WL (ft)	Change (ft)
1/3/2006	209.50	3672.50	-2.20
1/25/2007	207.50	3674.50	2.00
1/26/2008	214.50	3667.50	-7.00
4/16/2009	206.50	3675.50	8.00
12/15/2009	208.50	3673.50	-2.00
12/28/2010	204.50	3677.50	4.00
1/5/2012	205.50	3676.50	-1.00
1/27/2013	207.50	3674.50	-2.00
12/27/2013	211.50	3670.50	-4.00
1/27/2015	208.50	3673.50	3.00
2/27/2016	200.50	3681.50	8.00

All Historic Measurements

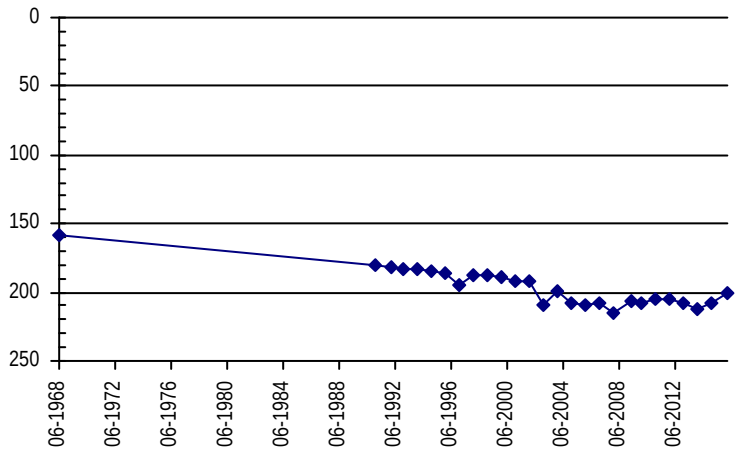

Well Name: **SCHAFFERT, ANTHONY** *Owner:* UHLER EDDIE E & OPAL R
Permit #: 17000 - F - *Location #:* SC00105002ACA *USGS Site ID:* 395958102562501

Division: 1 *Water District:* 65 *County:* WASHINGTON

Location:	Q160	Q40	Q10	Section	Twnshp		Range		PM	Distance from section lines:	
	NE	SW	NE	2	1	S	50	W	S	*From N/S line:*	*From E/W line:*

UTM Coordinates (NAD83): *Northing (UTM y)* 4429724.9 *Easting (UTM x):* 675783.4 *User supplied*
Latitude/Longitude (decimal degrees): 39.999430 -102.940770

Surface Elevation (ft): 4389.06 *Top Perforated Interval (ft):* 205 *Base of grout (ft):*
Well depth (ft): 307 *Bottom Perforated Interval (ft):* 296
Aquifer(s): OGALLALA

Water Level Change
1 year: -21.00
5 year: 8.00
10 year: 5.00

Measurements from last 10 years

Date	Depth to WL (ft)	Elev of WL (ft)	Change (ft)
3/8/2007	255.20	4133.86	-15.00
1/27/2008	248.20	4140.86	7.00
4/2/2009	256.20	4132.86	-8.00
12/19/2009	232.20	4156.86	24.00
12/29/2010	243.20	4145.86	-11.00
12/26/2011	253.20	4135.86	-10.00
1/28/2013	234.20	4154.86	19.00
2/17/2014	229.20	4159.86	5.00
2/5/2015	214.20	4174.86	15.00
2/28/2016	235.20	4153.86	-21.00

All Historic Measurements

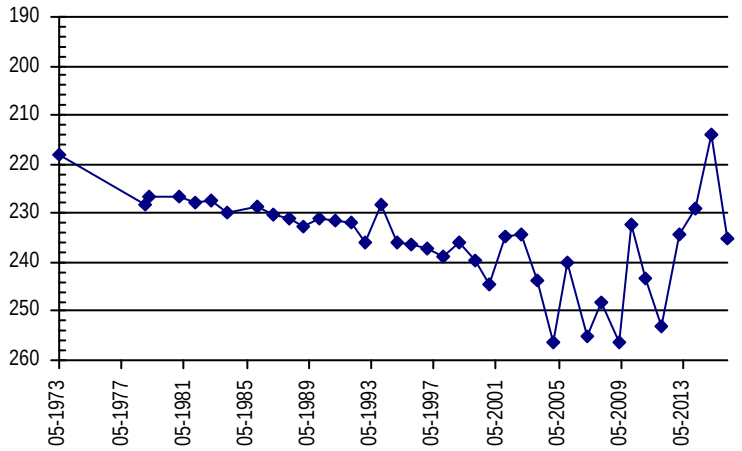

Well Name: **SCHROETLIN FARMS INC** *Owner:*
Permit #: 18323 - F - *Location #:* SB00404723DA *USGS Site ID:*

Division: 1 *Water District:* 65 *County:* YUMA

Location:	Q160	Q40	Q10	Section	Twnshp		Range		PM	Distance from section lines:			
	SE	NE		23	4	N	47	W	S	*From N/S line:*	2500 S	*From E/W line:*	50 E

UTM Coordinates (NAD83): *Northing (UTM y)* 4463826.0 *Easting (UTM x):* 705219.8 *Spotted from section lines*
Latitude/Longitude (decimal degrees): 40.299757 -102.585349

Surface Elevation (ft): 3959 *Top Perforated Interval (ft):* 199 *Base of grout (ft):*
Well depth (ft): 288 *Bottom Perforated Interval (ft):* 287
Aquifer(s): OGALLALA

Water Level Change
1 year: 1.00
5 year: -2.00
10 year:

Measurements from last 10 years

Date	Depth to WL (ft)	Elev of WL (ft)	Change (ft)
12/29/2009	211.00	3748.00	
1/20/2011	214.00	3745.00	-3.00
1/21/2012	212.00	3747.00	2.00
1/27/2013	218.00	3741.00	-6.00
2/18/2014	218.00	3741.00	0.00
2/5/2015	217.00	3742.00	1.00
3/6/2016	216.00	3743.00	1.00

All Historic Measurements

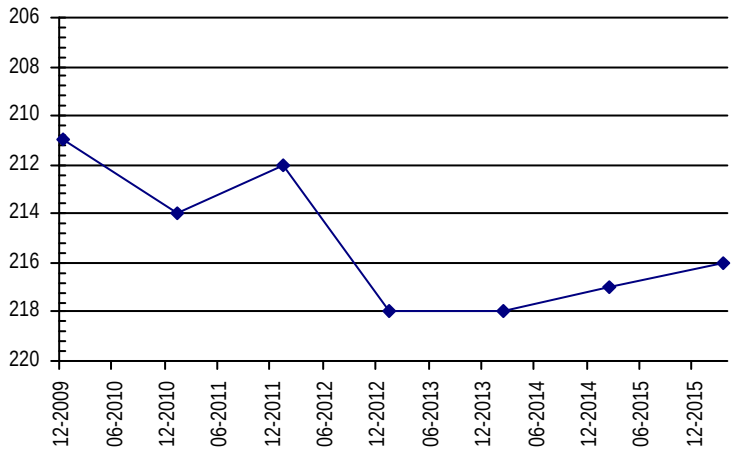

Well Name: **SEEDORF BROS** *Owner:* SEEDORF BROTHERS
Permit #: 9076 - F - *Location #:* SB00204829CB *USGS Site ID:*

Division: 1 *Water District:* 65 *County:* YUMA
Location: Q160 Q40 Q10 Section Twnshp Range PM Distance from section lines:
SW NW 29 2 N 48 W S *From N/S line:* 1750 S *From E/W line:* 30 W
UTM Coordinates (NAD83): *Northing (UTM y)* 4442187.0 *Easting (UTM x):* 689578.5 *Spotted from section lines*
Latitude/Longitude (decimal degrees): 40.108642 -102.775630

Surface Elevation (ft): 4180 *Top Perforated Interval (ft):* *Base of grout (ft):*
Well depth (ft): 340 *Bottom Perforated Interval (ft):*
Aquifer(s): OGALLALA

Water Level Change
1 year: 2.00
5 year: 2.00
10 year:

Measurements from last 10 years

Date	Depth to WL (ft)	Elev of WL (ft)	Change (ft)
1/1/2011	224.00	3956.00	
1/21/2012	224.00	3956.00	0.00
2/8/2013	229.00	3951.00	-5.00
2/17/2014	226.00	3954.00	3.00
2/5/2015	224.00	3956.00	2.00
3/6/2016	222.00	3958.00	2.00

All Historic Measurements

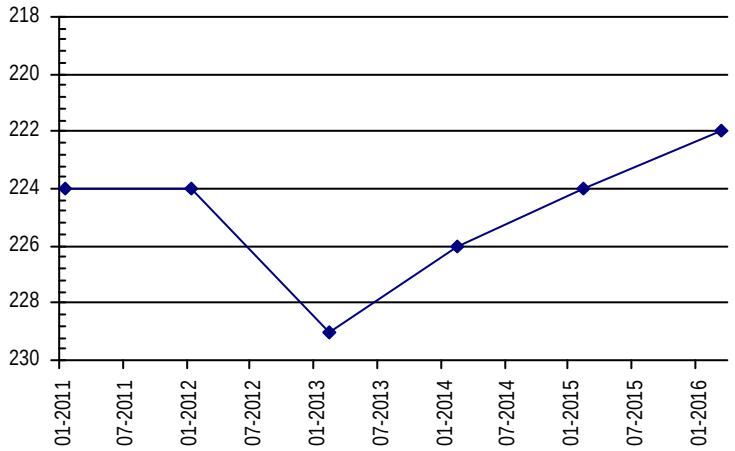

Well Name: **SEEDORF, RICHARD & RUTH** *Owner:*
Permit #: 12777 - F - *Location #:* SB00104806DB *USGS Site ID:*

Division: 1 *Water District:* 65 *County:* YUMA
Location: Q160 Q40 Q10 Section Twnshp Range PM Distance from section lines:
SE NW 6 1 N 48 W S *From N/S line:* 1320 S *From E/W line:* 2480 E
UTM Coordinates (NAD83): *Northing (UTM y)* 4438819.0 *Easting (UTM x):* 688935.2 *Spotted from section lines*
Latitude/Longitude (decimal degrees): 40.078465 -102.784157

Surface Elevation (ft): 4200 *Top Perforated Interval (ft):* 270 *Base of grout (ft):*
Well depth (ft): 306 *Bottom Perforated Interval (ft):* 306
Aquifer(s): OGALLALA

Water Level Change
1 year: 4.00
5 year: -10.00
10 year:

Measurements from last 10 years

Date	Depth to WL (ft)	Elev of WL (ft)	Change (ft)
12/29/2009	217.00	3983.00	
12/27/2010	216.00	3984.00	1.00
1/16/2012	216.00	3984.00	0.00
2/11/2013	221.00	3979.00	-5.00
2/17/2014	220.00	3980.00	1.00
2/6/2015	230.00	3970.00	-10.00
3/6/2016	226.00	3974.00	4.00

All Historic Measurements

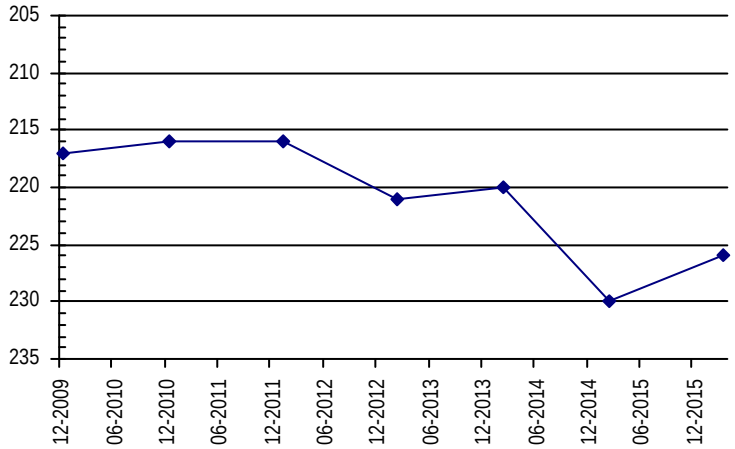

Well Name: **SITZMAN INVESTMENTS LP** *Owner:*
Permit #: 13359 - F - *Location #:* SB00404810CD *USGS Site ID:*

Division: 1 *Water District:* 65 *County:* YUMA

Location:	Q160	Q40	Q10	Section	Twnshp		Range		PM	Distance from section lines:			
	SW	SE		10	4	N	48	W	S	*From N/S line:*	1270 S	*From E/W line:*	1550 W

UTM Coordinates (NAD83): *Northing (UTM y)* 4466280.5 *Easting (UTM x):* 692738.8 *Spotted from section lines*
Latitude/Longitude (decimal degrees): 40.324824 -102.731351

Surface Elevation (ft): 4050 *Top Perforated Interval (ft):* 274 *Base of grout (ft):*
Well depth (ft): 354 *Bottom Perforated Interval (ft):* 354
Aquifer(s): OGALLALA

Water Level Change
1 year: -8.00
5 year: 2.00
10 year:

Measurements from last 10 years

Date	Depth to WL (ft)	Elev of WL (ft)	Change (ft)
12/19/2009	228.00	3822.00	
1/24/2011	228.00	3822.00	0.00
1/5/2012	229.00	3821.00	-1.00
2/9/2013	231.00	3819.00	-2.00
2/18/2014	218.00	3832.00	13.00
2/3/2015	218.00	3832.00	0.00
3/6/2016	226.00	3824.00	-8.00

All Historic Measurements

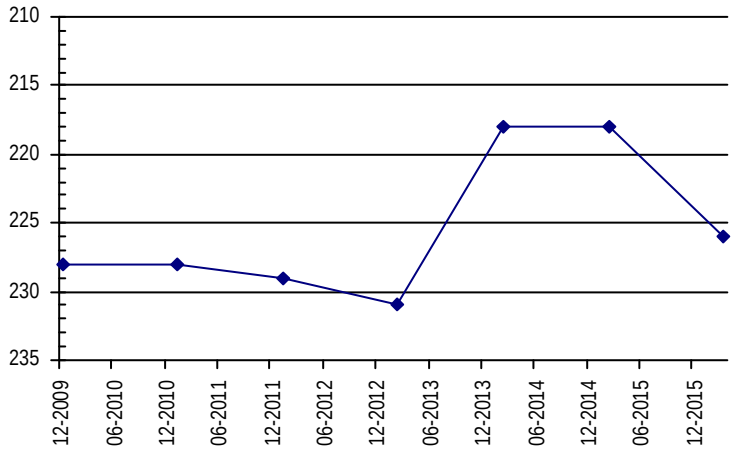

Well Name: **SMITH, RICHARD** *Owner:* SMITH ROY & RICHARD
Permit #: 17584 - F - *Location #:* SC00104810A *USGS Site ID:*

Division: 1 *Water District:* 65 *County:* YUMA

Location:	Q160	Q40	Q10	Section	Twnshp		Range		PM	Distance from section lines:			
		NE		10	1	S	48	W	S	*From N/S line:*		*From E/W line:*	

UTM Coordinates (NAD83): *Northing (UTM y)* 4428585.5 *Easting (UTM x):* 693554.8 *Spotted from quarters*
Latitude/Longitude (decimal degrees): 39.985288 -102.733071

Surface Elevation (ft): 4208 *Top Perforated Interval (ft):* 182 *Base of grout (ft):*
Well depth (ft): 214 *Bottom Perforated Interval (ft):* 214
Aquifer(s): OGALLALA

Water Level Change
1 year: 26.00
5 year: 8.00
10 year: 0.00

Measurements from last 10 years

Date	Depth to WL (ft)	Elev of WL (ft)	Change (ft)
3/9/2007	186.50	4021.50	-4.50
1/27/2008	197.00	4011.00	-10.50
4/1/2009	218.00	3990.00	-21.00
12/18/2009	214.00	3994.00	4.00
12/29/2010	190.00	4018.00	24.00
1/7/2012	191.00	4017.00	-1.00
1/28/2013	192.00	4016.00	-1.00
2/17/2014	202.00	4006.00	-10.00
2/4/2015	208.00	4000.00	-6.00
2/28/2016	182.00	4026.00	26.00

All Historic Measurements

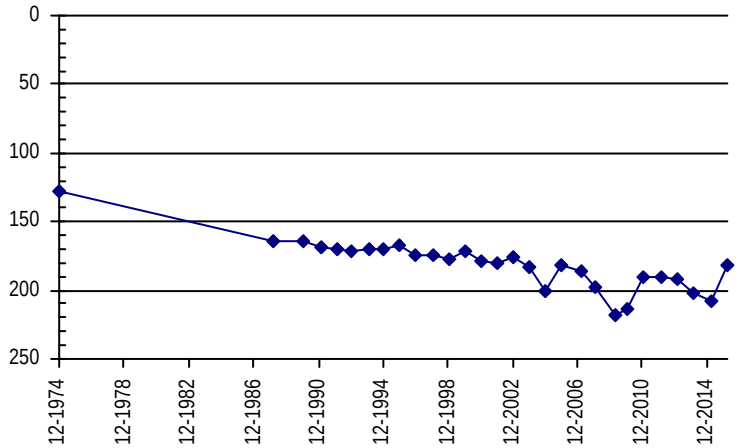

Well Name: **SMITH, ROY & RICHARD** *Owner:* RUTLEDGE DONALD S

Permit #: 21161 - F - *Location #:* SC00104818D *USGS Site ID:*

Division: 1 *Water District:* 65 *County:* YUMA

Location:	Q160	Q40	Q10	Section	Twnshp		Range		PM	Distance from section lines:	
	SE			18	1	S	48	W	S	*From N/S line:*	*From E/W line:*

UTM Coordinates (NAD83): *Northing (UTM y)* 4426082.0 *Easting (UTM x):* 688852.1 *Spotted from quarters*

Latitude/Longitude (decimal degrees): 39.963812 -102.788837

Surface Elevation (ft): 4278 *Top Perforated Interval (ft):* 225 *Base of grout (ft):*

Well depth (ft): 260 *Bottom Perforated Interval (ft):* 245

Aquifer(s): OGALLALA

Water Level Change

1 year: 11.00

5 year: 8.00

10 year: 5.00

Measurements from last 10 years

Date	Depth to WL (ft)	Elev of WL (ft)	Change (ft)
3/9/2007	202.00	4076.00	-1.00
1/27/2008	201.00	4077.00	1.00
4/1/2009	194.00	4084.00	7.00
12/18/2009	203.00	4075.00	-9.00
12/29/2010	204.00	4074.00	-1.00
1/7/2012	205.00	4073.00	-1.00
1/28/2013	207.00	4071.00	-2.00
2/17/2014	205.00	4073.00	2.00
2/4/2015	207.00	4071.00	-2.00
2/28/2016	196.00	4082.00	11.00

All Historic Measurements

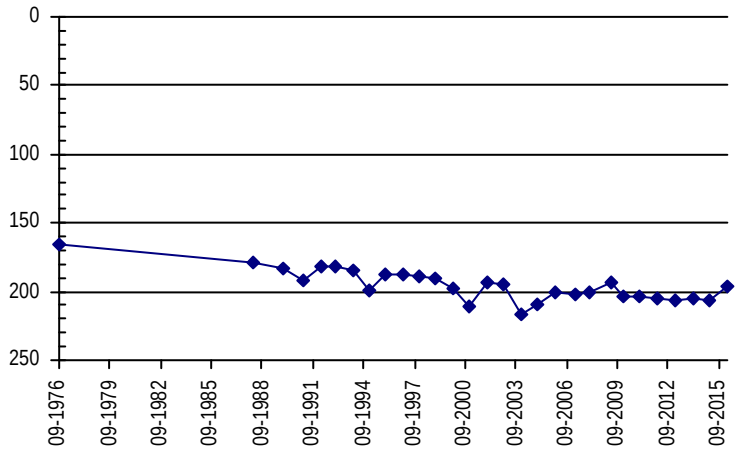

Well Name: **SOUSER, ROBERT** *Owner:*

Permit #: - - *Location #:* SB00404906CCD1 *USGS Site ID:* 402022102542201

Division: 1 *Water District:* 65 *County:* WASHINGTON

Location:	Q160	Q40	Q10	Section	Twnshp		Range		PM	Distance from section lines:	
	SW	SW	SE	6	4	N	49	W	S	*From N/S line:*	*From E/W line:*

UTM Coordinates (NAD83): *Northing (UTM y)* 4467534.8 *Easting (UTM x):* 677810.6 *User supplied*

Latitude/Longitude (decimal degrees): 40.339429 -102.906600

Surface Elevation (ft): 4286.88 *Top Perforated Interval (ft):* *Base of grout (ft):*

Well depth (ft): 154 *Bottom Perforated Interval (ft):*

Aquifer(s):

Water Level Change

1 year:

5 year:

10 year:

Measurements from last 10 years

Date	Depth to WL (ft)	Elev of WL (ft)	Change (ft)
1/9/2006	152.00	4134.88	-0.60
3/23/2007	148.00	4138.88	4.00
1/19/2008	146.00	4140.88	2.00
4/2/2009	148.00	4138.88	-2.00
12/15/2009	137.00	4149.88	11.00
1/5/2012			

All Historic Measurements

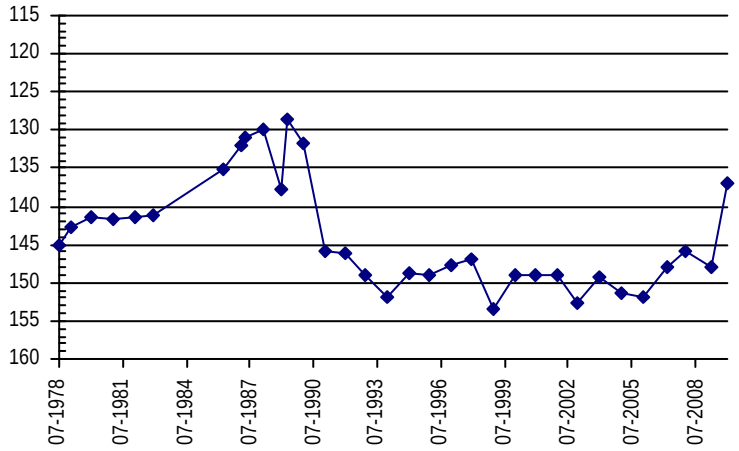

Well Name: **STANSFIELD, GLADE** *Owner:* STANSFIELD TODD C & STEPHEN B
Permit #: 3536 - F - *Location #:* SB00305036BCC *USGS Site ID:* 401110102553000

Division: 1 *Water District:* 65 *County:* WASHINGTON

Location:	Q160	Q40	Q10	Section	Twnshp		Range		PM	Distance from section lines:	
	NW	SW	SW	36	3	N	50	W	S	*From N/S line:*	*From E/W line:*

UTM Coordinates (NAD83): *Northing (UTM y)* 4450474.0 *Easting (UTM x):* 676533.4 *User supplied*
Latitude/Longitude (decimal degrees): 40.186094 -102.926325

Surface Elevation (ft): 4308.96 *Top Perforated Interval (ft):* 220 *Base of grout (ft):*
Well depth (ft): 325 *Bottom Perforated Interval (ft):* 325
Aquifer(s): OGALLALA

Water Level Change
1 year: 20.00
5 year: 40.00
10 year: 49.00

Measurements from last 10 years

Date	Depth to WL (ft)	Elev of WL (ft)	Change (ft)
1/4/2006	256.90	4052.06	-18.60
1/28/2007	254.90	4054.06	2.00
1/25/2008	234.90	4074.06	20.00
4/8/2009	242.90	4066.06	-8.00
12/17/2009	231.90	4077.06	11.00
12/21/2010	247.90	4061.06	-16.00
1/12/2012	225.90	4083.06	22.00
1/24/2013	225.90	4083.06	0.00
12/30/2013	221.90	4087.06	4.00
2/2/2015	227.90	4081.06	-6.00
2/14/2016	207.90	4101.06	20.00

All Historic Measurements

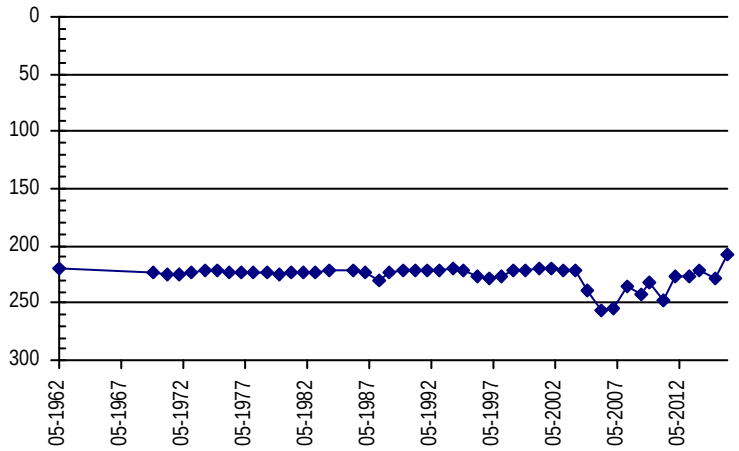

Well Name: **STATE OF COLORADO LB** *Owner:* CO BOARD OF LAND COMMISSIONERS
Permit #: 11786 - F - *Location #:* SB00104936BDB *USGS Site ID:* 400050102481000

Division: 1 *Water District:* 65 *County:* WASHINGTON

Location:	Q160	Q40	Q10	Section	Twnshp		Range		PM	Distance from section lines:	
	NW	SE	NW	36	1	N	49	W	S	*From N/S line:* 1370 N	*From E/W line:* 3640 E

UTM Coordinates (NAD83): *Northing (UTM y)* 4431510.4 *Easting (UTM x):* 687247.7 *User supplied*
Latitude/Longitude (decimal degrees): 40.013042 -102.806045

Surface Elevation (ft): 4256.92 *Top Perforated Interval (ft):* 245 *Base of grout (ft):*
Well depth (ft): 285 *Bottom Perforated Interval (ft):* 285
Aquifer(s): OGALLALA

Water Level Change
1 year: -10.00
5 year: -7.00
10 year: -11.00

Measurements from last 10 years

Date	Depth to WL (ft)	Elev of WL (ft)	Change (ft)
12/19/2006	215.00	4041.92	4.00
12/20/2007	214.00	4042.92	1.00
4/22/2009	212.00	4044.92	2.00
12/17/2009	211.00	4045.92	1.00
12/28/2010	223.00	4033.92	-12.00
1/23/2012	225.00	4031.92	-2.00
1/22/2013	225.00	4031.92	0.00
2/13/2014	227.00	4029.92	-2.00
1/20/2015	220.00	4036.92	7.00
2/9/2016	230.00	4026.92	-10.00

All Historic Measurements

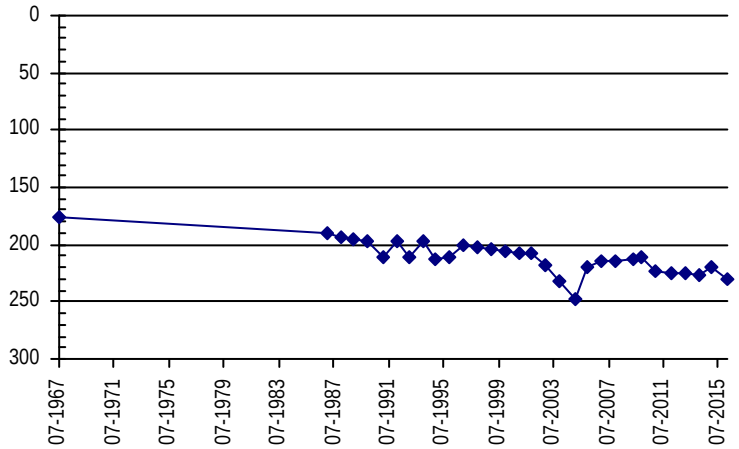

Well Name: **STATE OF COLORAO LB** *Owner:* CO BOARD OF LAND COMMISSIONERS
Permit #: 10316 - F - *Location #:* SB00104816ACA *USGS Site ID:* 400320102444000

Division: 1 *Water District:* 65 *County:* YUMA

Location:	Q160	Q40	Q10	Section	Twnshp		Range		PM	Distance from section lines:	
	NE	SW	NE	16	1	N	48	W	S	*From N/S line:* 1900 N	*From E/W line:* 2180 E

UTM Coordinates (NAD83): *Northing (UTM y)* 4436357.8 *Easting (UTM x):* 692320.7 *User supplied*
Latitude/Longitude (decimal degrees): 40.055542 -102.745211

Surface Elevation (ft): 4202.83 *Top Perforated Interval (ft):* 230 *Base of grout (ft):*
Well depth (ft): 340 *Bottom Perforated Interval (ft):* 340
Aquifer(s): OGALLALA

Water Level Change
1 year: -7.00
5 year: -6.00
10 year: -30.00

Measurements from last 10 years

Date	Depth to WL (ft)	Elev of WL (ft)	Change (ft)
12/19/2006	211.90	3990.93	-5.00
1/28/2008	214.90	3987.93	-3.00
4/22/2009	209.90	3992.93	5.00
12/17/2009	212.90	3989.93	-3.00
12/27/2010	230.90	3971.93	-18.00
1/15/2012	230.90	3971.93	0.00
1/21/2013	233.90	3968.93	-3.00
2/13/2014	229.90	3972.93	4.00
1/20/2015	229.90	3972.93	0.00
2/8/2016	236.90	3965.93	-7.00

All Historic Measurements

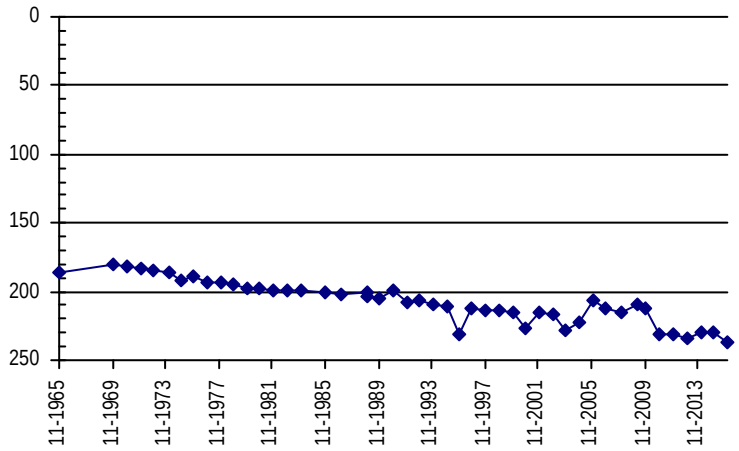

Well Name: **STULP, J.** *Owner:* STULP JOHN
Permit #: 13551 - F - *Location #:* SB00104719AAC *USGS Site ID:* 400240102395000

Division: 1 *Water District:* 65 *County:* YUMA

Location:	Q160	Q40	Q10	Section	Twnshp		Range		PM	Distance from section lines:	
	NE	NE	SW	19	1	N	47	W	S	*From N/S line:* 1500 N	*From E/W line:* 1350 E

UTM Coordinates (NAD83): *Northing (UTM y)* 4435081.0 *Easting (UTM x):* 699040.9 *User supplied*
Latitude/Longitude (decimal degrees): 40.042488 -102.666875

Surface Elevation (ft): 4106.77 *Top Perforated Interval (ft):* 162 *Base of grout (ft):*
Well depth (ft): 229 *Bottom Perforated Interval (ft):* 229
Aquifer(s): OGALLALA

Water Level Change
1 year: -1.00
5 year: -29.00
10 year: 5.00

Measurements from last 10 years

Date	Depth to WL (ft)	Elev of WL (ft)	Change (ft)
12/19/2006	172.50	3934.27	15.00
12/19/2007	177.50	3929.27	-5.00
4/7/2009	173.50	3933.27	4.00
12/17/2009	158.50	3948.27	15.00
12/27/2010	153.50	3953.27	5.00
12/16/2011	175.50	3931.27	-22.00
1/21/2013	177.50	3929.27	-2.00
12/3/2013	171.50	3935.27	6.00
1/20/2015	181.50	3925.27	-10.00
2/8/2016	182.50	3924.27	-1.00

All Historic Measurements

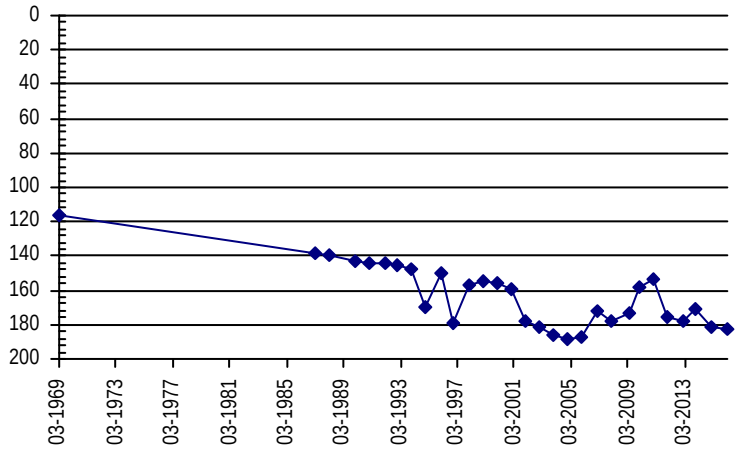

Well Name: **TAYLOR, ROBERT** *Owner:* MIDNIGHT SUN INC DBA MIDNIGHT SUN I I
Permit #: 14056 - F - *Location #:* SB00304915C *USGS Site ID:*

Division: 1 *Water District:* 65 *County:* WASHINGTON
Location: Q160 Q40 Q10 Section Twnshp Range PM Distance from section lines:
SW 15 3 N 49 W S *From N/S line:* *From E/W line:*
UTM Coordinates (NAD83): *Northing (UTM y)* 4454898.6 *Easting (UTM x):* 683248.6 *Spotted from quarters*
Latitude/Longitude (decimal degrees): 40.224489 -102.846234

Surface Elevation (ft): 4196 *Top Perforated Interval (ft):* 275 *Base of grout (ft):*
Well depth (ft): 295 *Bottom Perforated Interval (ft):* 295
Aquifer(s): OGALLALA

Water Level Change
1 year: 4.00
5 year: 8.00
10 year: 21.00

Measurements from last 10 years

Date	Depth to WL (ft)	Elev of WL (ft)	Change (ft)
1/4/2006	255.00	3941.00	9.00
3/8/2007	251.00	3945.00	4.00
1/19/2008	249.00	3947.00	2.00
4/8/2009	253.00	3943.00	-4.00
12/17/2009	244.00	3952.00	9.00
12/21/2010	242.00	3954.00	2.00
1/16/2012	242.00	3954.00	0.00
1/25/2013	244.00	3952.00	-2.00
2/16/2014	243.00	3953.00	1.00
2/6/2015	238.00	3958.00	5.00
2/14/2016	234.00	3962.00	4.00

All Historic Measurements

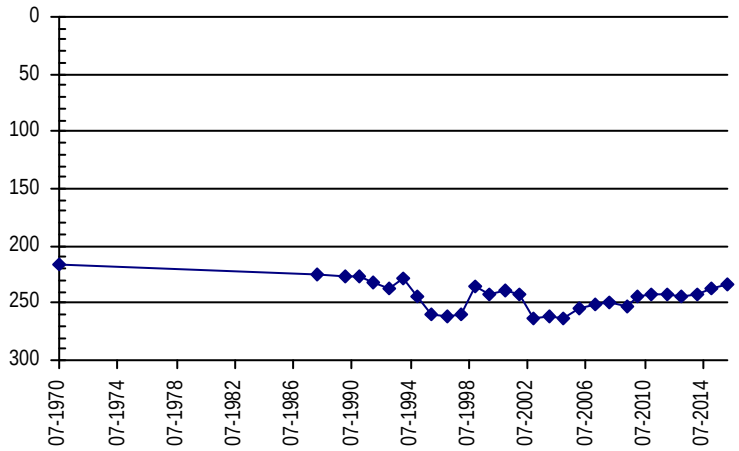

Well Name: **TRAUTMAN, E.** *Owner:* TRAUTMAN EDWARD
Permit #: 11628 - F - *Location #:* SB00304824CBD *USGS Site ID:* 401230102414000

Division: 1 *Water District:* 65 *County:* YUMA
Location: Q160 Q40 Q10 Section Twnshp Range PM Distance from section lines:
SW NW SE 24 3 N 48 W S *From N/S line:* *From E/W line:*
UTM Coordinates (NAD83): *Northing (UTM y)* 4453489.4 *Easting (UTM x):* 696191.8 *User supplied*
Latitude/Longitude (decimal degrees): 40.208874 -102.694653

Surface Elevation (ft): 4066.78 *Top Perforated Interval (ft):* 170 *Base of grout (ft):*
Well depth (ft): 274 *Bottom Perforated Interval (ft):* 274
Aquifer(s): OGALLALA

Water Level Change
1 year:
5 year:
10 year:

Measurements from last 10 years

Date	Depth to WL (ft)	Elev of WL (ft)	Change (ft)
1/2/2006	192.40	3874.38	-6.60
3/7/2007	189.40	3877.38	3.00
1/12/2008	204.40	3862.38	-15.00
4/14/2009	200.40	3866.38	4.00
12/17/2009	196.40	3870.38	4.00
12/20/2010	191.40	3875.38	5.00
1/4/2012	195.40	3871.38	-4.00
1/25/2013	197.40	3869.38	-2.00
2/16/2014	196.40	3870.38	1.00

All Historic Measurements

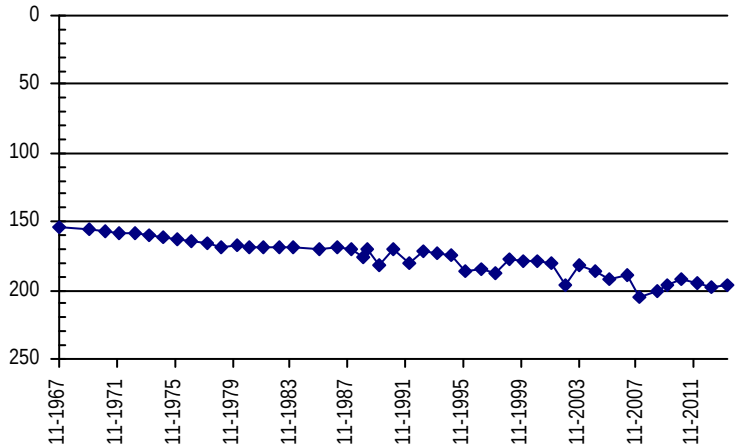

Well Name: **TRAUTMAN, ED** *Owner:* WARD ALFRED & SON
Permit #: 10509 - F - *Location #:* SB00204710CCA *USGS Site ID:* 400910102370000

Division: 1 *Water District:* 65 *County:* YUMA

Location:	Q160	Q40	Q10	Section	Twnshp		Range		PM	Distance from section lines:		
	SW	SW	NE	10	2	N	47	W	S	*From N/S line:* 1320 S	*From E/W line:* 1320 W	

UTM Coordinates (NAD83): *Northing (UTM y)* 4447277.1 *Easting (UTM x):* 702817.5 *User supplied*
Latitude/Longitude (decimal degrees): 40.151376 -102.618817

Surface Elevation (ft): 4010.75 *Top Perforated Interval (ft):* 120 *Base of grout (ft):*
Well depth (ft): 392 *Bottom Perforated Interval (ft):* 392
Aquifer(s): OGALLALA

Water Level Change
1 year: 3.00
5 year: -8.00
10 year: -13.00

Measurements from last 10 years

Date	Depth to WL (ft)	Elev of WL (ft)	Change (ft)
12/19/2006	171.60	3839.15	-8.00
12/18/2007	174.10	3836.65	-2.50
4/14/2009	177.60	3833.15	-3.50
12/16/2009	166.60	3844.15	11.00
12/9/2010	168.60	3842.15	-2.00
12/18/2011	167.60	3843.15	1.00
1/22/2013	173.60	3837.15	-6.00
1/23/2014	173.60	3837.15	0.00
1/21/2015	179.60	3831.15	-6.00
2/9/2016	176.60	3834.15	3.00

All Historic Measurements

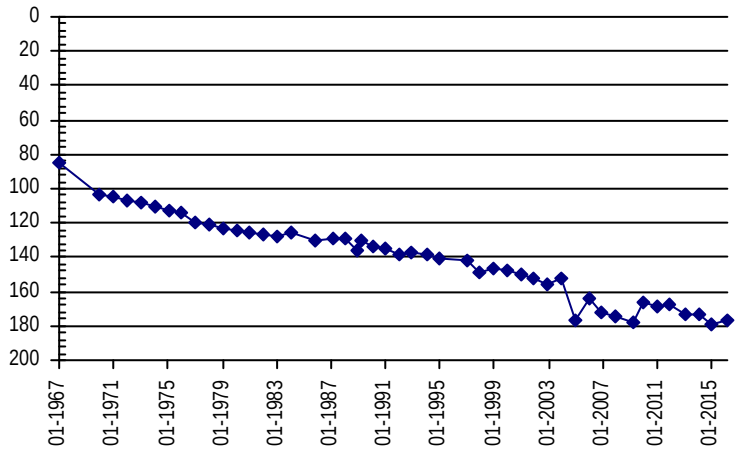

Well Name: **TRAUTMAN, ED** *Owner:* BEAUPREZ MARCELLUS C
Permit #: 5183 - FP - *Location #:* SB00104802AA *USGS Site ID:*

Division: 1 *Water District:* 65 *County:* YUMA

Location:	Q160	Q40	Q10	Section	Twnshp		Range		PM	Distance from section lines:	
	NE	NE		2	1	N	48	W	S	*From N/S line:*	*From E/W line:*

UTM Coordinates (NAD83): *Northing (UTM y)* 4440029.1 *Easting (UTM x):* 695624.2 *GPS*
Latitude/Longitude (decimal degrees): 40.087832 -102.705400

Surface Elevation (ft): 4123 *Top Perforated Interval (ft):* 145 *Base of grout (ft):*
Well depth (ft): 345 *Bottom Perforated Interval (ft):* 345
Aquifer(s): OGALLALA

Water Level Change
1 year: 0.00
5 year: -9.00
10 year: -11.50

Measurements from last 10 years

Date	Depth to WL (ft)	Elev of WL (ft)	Change (ft)
12/19/2006	187.10	3935.90	5.50
12/19/2007	188.10	3934.90	-1.00
4/22/2009	184.10	3938.90	4.00
12/17/2009	196.10	3926.90	-12.00
12/27/2010	195.10	3927.90	1.00
12/16/2011	197.10	3925.90	-2.00
1/21/2013	202.10	3920.90	-5.00
2/13/2014	201.10	3921.90	1.00
1/20/2015	204.10	3918.90	-3.00
2/8/2016	204.10	3918.90	0.00

All Historic Measurements

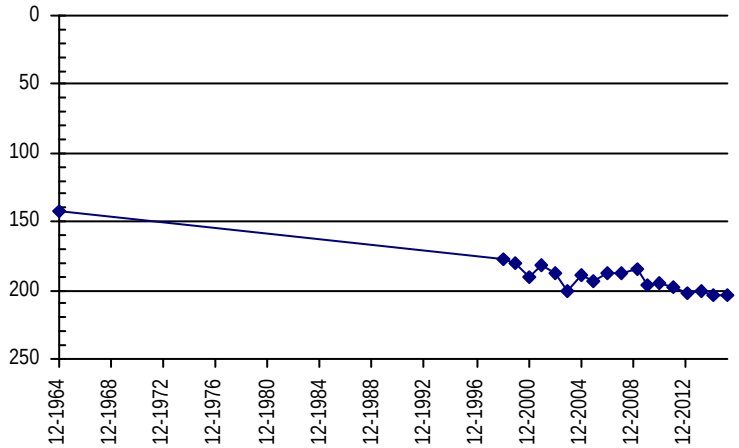

Well Name: **TUELL TRUST** *Owner:* DAY BRYCE C & LYNETTA J

Permit #: 13219 - FP - *Location #:* SB00404632CA *USGS Site ID:*

Division: 1 *Water District:* 65 *County:* YUMA

Location:	Q160	Q40	Q10	Section	Twnshp		Range		PM	Distance from section lines:	
	SW			32	4	N	46	W	S	*From N/S line:*	*From E/W line:*

UTM Coordinates (NAD83): *Northing (UTM y)* 4460407.9 *Easting (UTM x):* 708948.2 *Spotted from quarters*

Latitude/Longitude (decimal degrees): 40.268067 -102.542633

Surface Elevation (ft): 3944 *Top Perforated Interval (ft):* 180 *Base of grout (ft):*

Well depth (ft): 320 *Bottom Perforated Interval (ft):* 300

Aquifer(s): OGALLALA

Water Level Change

1 year:	12.00
5 year:	8.00
10 year:	15.00

Measurements from last 10 years

Date	Depth to WL (ft)	Elev of WL (ft)	Change (ft)
1/3/2006	200.30	3743.70	-16.00
3/9/2007	197.30	3746.70	3.00
1/27/2008	208.30	3735.70	-11.00
4/23/2009	215.30	3728.70	-7.00
12/18/2009	196.30	3747.70	19.00
12/21/2010	193.30	3750.70	3.00
1/5/2012	193.30	3750.70	0.00
1/27/2013	195.30	3748.70	-2.00
2/16/2014	194.30	3749.70	1.00
1/26/2015	197.30	3746.70	-3.00
2/14/2016	185.30	3758.70	12.00

All Historic Measurements

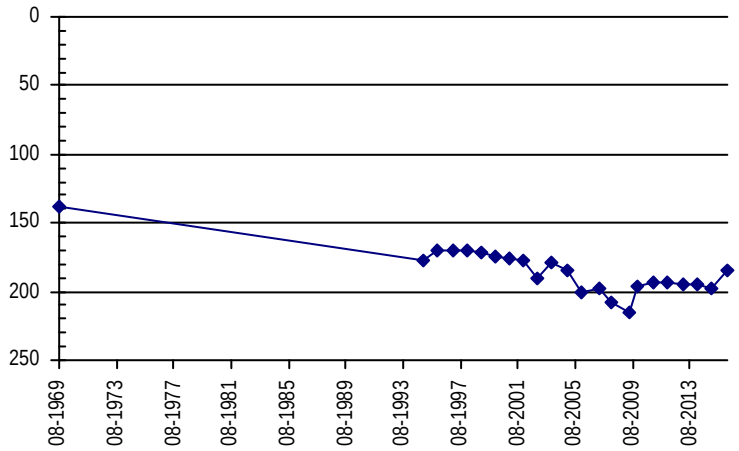

Well Name: **VILLINES, JACK** *Owner:* VILLINES JACK S & PATRICIA A

Permit #: 6575 - F - *Location #:* SB00404717BBC *USGS Site ID:* 401900102393000

Division: 1 *Water District:* 65 *County:* YUMA

Location:	Q160	Q40	Q10	Section	Twnshp		Range		PM	Distance from section lines:	
	NW	NW	SW	17	4	N	47	W	S	*From N/S line:*	*From E/W line:*

UTM Coordinates (NAD83): *Northing (UTM y)* 4465533.9 *Easting (UTM x):* 698925.8 *User supplied*

Latitude/Longitude (decimal degrees): 40.316653 -102.658815

Surface Elevation (ft): 3989.77 *Top Perforated Interval (ft):* 257 *Base of grout (ft):*

Well depth (ft): 365 *Bottom Perforated Interval (ft):* 365

Aquifer(s):

Water Level Change

1 year:	28.00
5 year:	41.00
10 year:	59.00

Measurements from last 10 years

Date	Depth to WL (ft)	Elev of WL (ft)	Change (ft)
1/3/2006	236.40	3753.37	-12.00
1/24/2007	228.40	3761.37	8.00
1/27/2008	223.40	3766.37	5.00
4/23/2009	209.40	3780.37	14.00
12/18/2009	202.40	3787.37	7.00
12/21/2010	218.40	3771.37	-16.00
1/4/2012	220.40	3769.37	-2.00
12/17/2012	231.40	3758.37	-11.00
2/16/2014	211.40	3778.37	20.00
1/26/2015	205.40	3784.37	6.00
2/27/2016	177.40	3812.37	28.00

All Historic Measurements

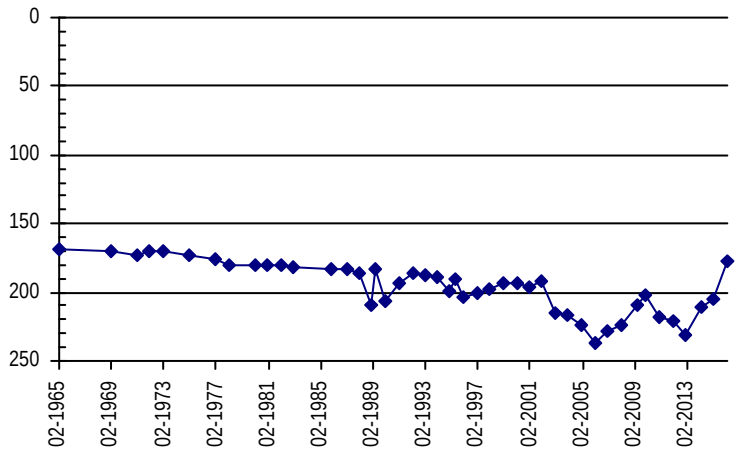

Well Name: **VORCE, GERALD E** *Owner:*
Permit #: 17217 - F - *Location #:* SC00105011AC *USGS Site ID:*

Division: 1 *Water District:* 65 *County:* WASHINGTON

Location:	Q160	Q40	Q10	Section	Twnshp		Range		PM	Distance from section lines:	
	NE	SW		11	1	S	50	W	S	*From N/S line:* 1900 N	*From E/W line:* 1700 E

UTM Coordinates (NAD83): *Northing (UTM y)* 4428013.0 *Easting (UTM x):* 675773.9 *Spotted from section lines*
Latitude/Longitude (decimal degrees): 39.984018 -102.941344

Surface Elevation (ft): 4400 *Top Perforated Interval (ft):* *Base of grout (ft):*
Well depth (ft): 300 *Bottom Perforated Interval (ft):*
Aquifer(s):

Water Level Change
1 year: -3.00
5 year: -6.00
10 year:

Measurements from last 10 years

Date	Depth to WL (ft)	Elev of WL (ft)	Change (ft)
12/16/2009	240.00	4160.00	
12/29/2010	236.00	4164.00	4.00
1/7/2012	241.00	4159.00	-5.00
12/18/2012	246.00	4154.00	-5.00
12/27/2013	240.00	4160.00	6.00
2/6/2015	239.00	4161.00	1.00
3/6/2016	242.00	4158.00	-3.00

All Historic Measurements

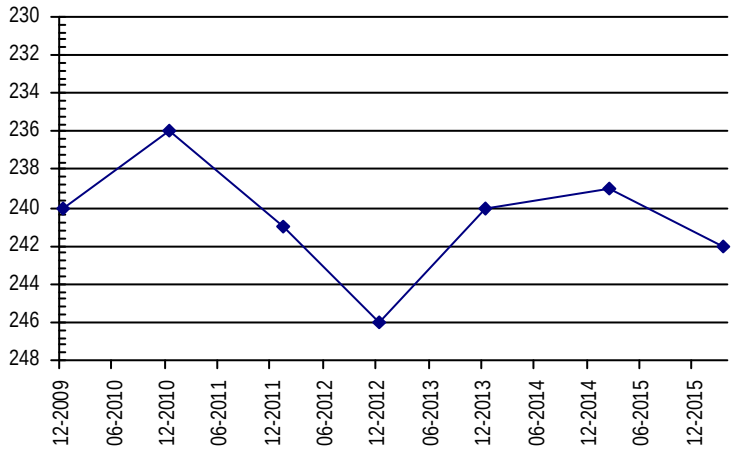

Well Name: **WARD, A. & SONS** *Owner:* WARD ALFRED & SON
Permit #: 10586 - F - *Location #:* SB00304736DBD *USGS Site ID:* 401050102342000

Division: 1 *Water District:* 65 *County:* YUMA

Location:	Q160	Q40	Q10	Section	Twnshp		Range		PM	Distance from section lines:	
	SE	NW	SE	36	3	N	47	W	S	*From N/S line:*	*From E/W line:*

UTM Coordinates (NAD83): *Northing (UTM y)* 4450611.0 *Easting (UTM x):* 706785.0 *GPS*
Latitude/Longitude (decimal degrees): 40.180419 -102.571205

Surface Elevation (ft): 3975.73 *Top Perforated Interval (ft):* 120 *Base of grout (ft):*
Well depth (ft): 370 *Bottom Perforated Interval (ft):* 370
Aquifer(s): OGALLALA

Water Level Change
1 year:
5 year:
10 year:

Measurements from last 10 years

Date	Depth to WL (ft)	Elev of WL (ft)	Change (ft)
1/2/2006	160.50	3815.23	11.70
3/9/2007	171.00	3804.73	-10.50
12/21/2007	162.50	3813.23	8.50
4/14/2009	164.50	3811.23	-2.00
12/17/2009	156.50	3819.23	8.00
12/20/2010	156.50	3819.23	0.00
12/27/2011	161.50	3814.23	-5.00
1/28/2013	153.50	3822.23	8.00

All Historic Measurements

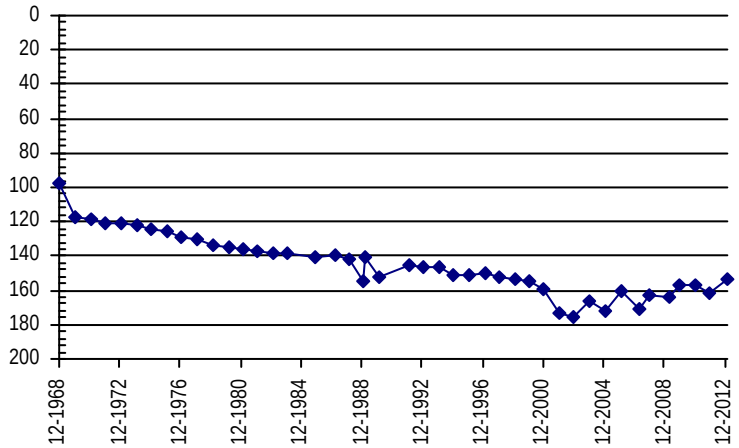

Well Name: **WARD, ALFRED** *Owner:* WARD ALFRED & SONS
Permit #: 10515 - F - *Location #:* SB00304736C *USGS Site ID:*

Division: 1 *Water District:* 65 *County:* YUMA

Location:	Q160	Q40	Q10	Section	Twnshp		Range		PM	Distance from section lines:	
	SW			36	3	N	47	W	S	*From N/S line:*	*From E/W line:*

UTM Coordinates (NAD83): *Northing (UTM y)* 4450577.2 *Easting (UTM x):* 705991.8 *Spotted from quarters*
Latitude/Longitude (decimal degrees): 40.180310 -102.580525

Surface Elevation (ft): 3982 *Top Perforated Interval (ft):* 120 *Base of grout (ft):*
Well depth (ft): 372 *Bottom Perforated Interval (ft):* 372
Aquifer(s): OGALLALA

Water Level Change
1 year:
5 year:
10 year:

Measurements from last 10 years

Date	Depth to WL (ft)	Elev of WL (ft)	Change (ft)
1/2/2006	171.00	3811.00	13.40
1/28/2007	168.00	3814.00	3.00
12/21/2007	158.00	3824.00	10.00
4/14/2009	174.00	3808.00	-16.00
12/17/2009	172.00	3810.00	2.00
12/20/2010	173.00	3809.00	-1.00
1/21/2012	182.00	3800.00	-9.00
2/9/2013	182.00	3800.00	0.00

All Historic Measurements

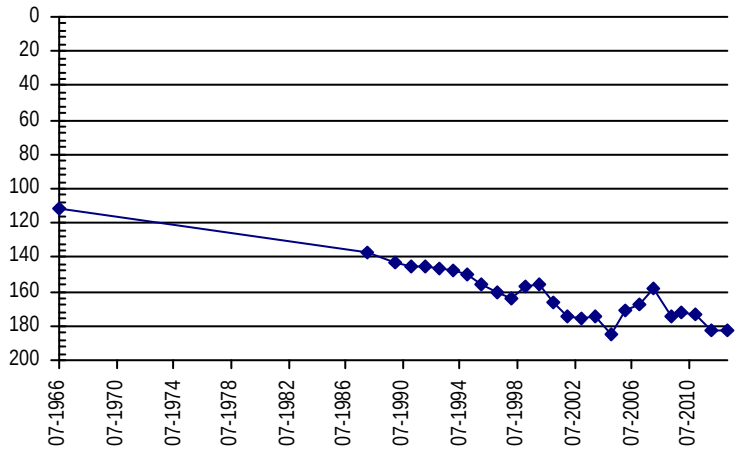

Well Name: **WARREN 13543-F** *Owner:* WARREN DONALD S
Permit #: 13543 - F - *Location #:* SB00204901BC *USGS Site ID:*

Division: 1 *Water District:* 65 *County:* WASHINGTON

Location:	Q160	Q40	Q10	Section	Twnshp		Range		PM	Distance from section lines:	
	NW	SW		1	2	N	49	W	S	*From N/S line:*	*From E/W line:*

UTM Coordinates (NAD83): *Northing (UTM y)* 4448867.0 *Easting (UTM x):* 686267.1 *Digitized*
Latitude/Longitude (decimal degrees): 40.169522 -102.812528

Surface Elevation (ft): 4210 *Top Perforated Interval (ft):* 278 *Base of grout (ft):*
Well depth (ft): 350 *Bottom Perforated Interval (ft):* 350
Aquifer(s): OGALLALA

Water Level Change
1 year: 2.00
5 year:
10 year:

Measurements from last 10 years

Date	Depth to WL (ft)	Elev of WL (ft)	Change (ft)
2/13/2015	276.00	3934.00	
3/6/2016	274.00	3936.00	2.00

All Historic Measurements

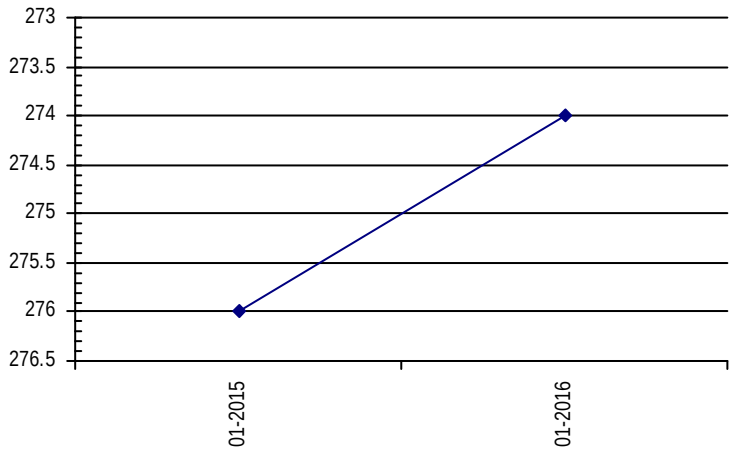

Well Name: **WARREN FARMS** *Owner:*
Permit #: 13544 - F - *Location #:* SB00204911BA *USGS Site ID:*

Division: 1 *Water District:* 65 *County:* WASHINGTON
Location: Q160 Q40 Q10 Section Twnshp Range PM Distance from section lines:
NW NE 11 2 N 49 W S *From N/S line:* *From E/W line:*
UTM Coordinates (NAD83): *Northing (UTM y)* 4447821.0 *Easting (UTM x):* 685225.7 *Spotted from quarters*
Latitude/Longitude (decimal degrees): 40.160335 -102.825050

Surface Elevation (ft): 4225 *Top Perforated Interval (ft):* 277 *Base of grout (ft):*
Well depth (ft): 367 *Bottom Perforated Interval (ft):* 367
Aquifer(s): OGALLALA

Water Level Change
1 year:
5 year:
10 year:

Measurements from last 10 years

Date	Depth to WL (ft)	Elev of WL (ft)	Change (ft)
12/29/2009	264.00	3961.00	
12/14/2010	265.00	3960.00	-1.00
1/5/2012	265.00	3960.00	0.00
2/11/2013	268.00	3957.00	-3.00
2/19/2014	269.00	3956.00	-1.00

All Historic Measurements

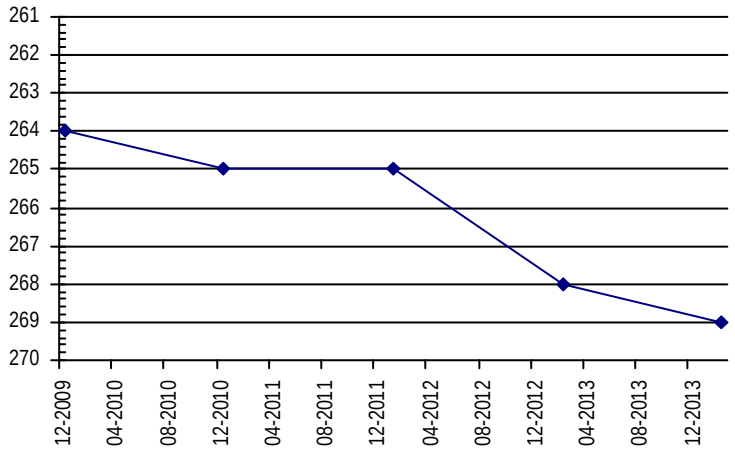

Well Name: **WARREN, DON** *Owner:* WINDING BROOK CORP
Permit #: 15163 - F - *Location #:* SB00304822D *USGS Site ID:*

Division: 1 *Water District:* 65 *County:* YUMA
Location: Q160 Q40 Q10 Section Twnshp Range PM Distance from section lines:
SE 22 3 N 48 W S *From N/S line:* *From E/W line:*
UTM Coordinates (NAD83): *Northing (UTM y)* 4453448.0 *Easting (UTM x):* 694146.0 *Digitized*
Latitude/Longitude (decimal degrees): 40.208977 -102.718686

Surface Elevation (ft): 4093 *Top Perforated Interval (ft):* 254 *Base of grout (ft):*
Well depth (ft): 290 *Bottom Perforated Interval (ft):* 290
Aquifer(s): OGALLALA

Water Level Change
1 year: -14.00
5 year: -8.50
10 year: 12.50

Measurements from last 10 years

Date	Depth to WL (ft)	Elev of WL (ft)	Change (ft)
1/2/2006	230.00	3863.00	-6.30
1/24/2007	220.00	3873.00	10.00
1/12/2008	208.00	3885.00	12.00
4/14/2009	209.00	3884.00	-1.00
12/17/2009	208.00	3885.00	1.00
12/20/2010	209.00	3884.00	-1.00
1/15/2012	209.00	3884.00	0.00
1/25/2013	211.50	3881.50	-2.50
2/16/2014	209.50	3883.50	2.00
2/4/2015	203.50	3889.50	6.00
2/14/2016	217.50	3875.50	-14.00

All Historic Measurements

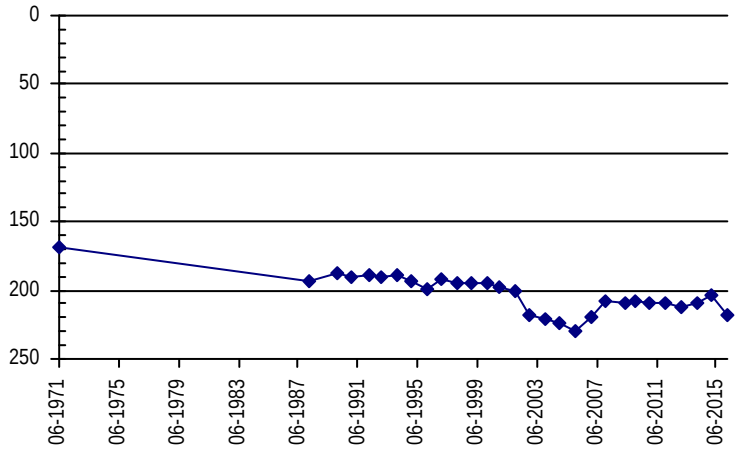

Well Name: **WARREN, DONALD** *Owner:* DONALD WARREN
Permit #: 20283 - FP - *Location #:* SB00304902CD *USGS Site ID:*

Division: 1 *Water District:* 65 *County:* WASHINGTON

Location:	Q160	Q40	Q10	Section	Twnshp		Range		PM	Distance from section lines:	
	SW	SE		2	3	N	49	W	S	*From N/S line:*	*From E/W line:*

UTM Coordinates (NAD83): *Northing (UTM y)* 4457917.5 *Easting (UTM x):* 685003.3 *Spotted from quarters*
Latitude/Longitude (decimal degrees): 40.251283 -102.824755

Surface Elevation (ft): 4167 *Top Perforated Interval (ft):* 260 *Base of grout (ft):*
Well depth (ft): 340 *Bottom Perforated Interval (ft):* 316
Aquifer(s): OGALLALA

Water Level Change
1 year: -7.00
5 year: -47.00
10 year:

Measurements from last 10 years

Date	Depth to WL (ft)	Elev of WL (ft)	Change (ft)
12/19/2009	234.00	3933.00	
1/20/2011	185.00	3982.00	49.00
1/23/2012	251.00	3916.00	-66.00
2/9/2013	250.00	3917.00	1.00
2/18/2014	239.00	3928.00	11.00
2/6/2015	225.00	3942.00	14.00
2/28/2016	232.00	3935.00	-7.00

All Historic Measurements

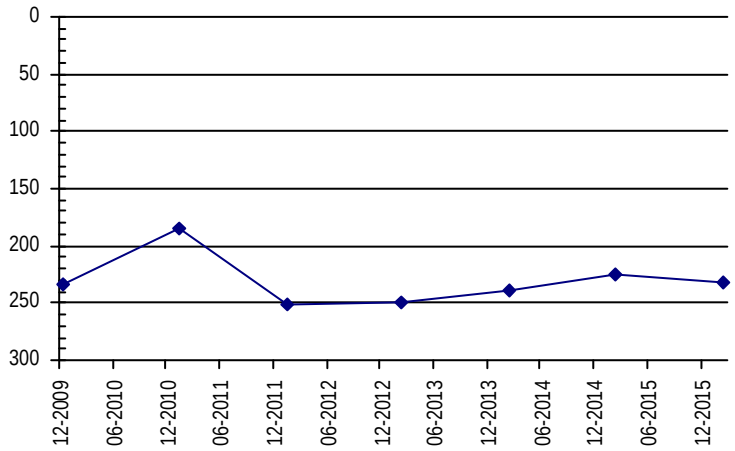

Well Name: **WEATHERS, BYRON** *Owner:* WEATHERS, BYRON J
Permit #: 11855 - FP - *Location #:* SC00104809BB *USGS Site ID:*

Division: 1 *Water District:* 65 *County:* YUMA

Location:	Q160	Q40	Q10	Section	Twnshp		Range		PM	Distance from section lines:	
	NW	NW		9	1	S	48	W	S	*From N/S line:* 990 N	*From E/W line:* 1340 W

UTM Coordinates (NAD83): *Northing (UTM y)* 4428593.0 *Easting (UTM x):* 691042.0 *User supplied*
Latitude/Longitude (decimal degrees): 39.985927 -102.762478

Surface Elevation (ft): 4222 *Top Perforated Interval (ft):* 180 *Base of grout (ft):*
Well depth (ft): 200 *Bottom Perforated Interval (ft):* 200
Aquifer(s): OGALLALA

Water Level Change
1 year:
5 year:
10 year:

Measurements from last 10 years

Date	Depth to WL (ft)	Elev of WL (ft)	Change (ft)
1/9/2006	187.00	4035.00	
3/9/2007	181.00	4041.00	6.00
1/27/2008	208.00	4014.00	-27.00
4/1/2009	216.00	4006.00	-8.00
12/18/2009	220.00	4002.00	-4.00
12/29/2010	190.00	4032.00	30.00
1/6/2012	195.00	4027.00	-5.00
1/28/2013	192.00	4030.00	3.00

All Historic Measurements

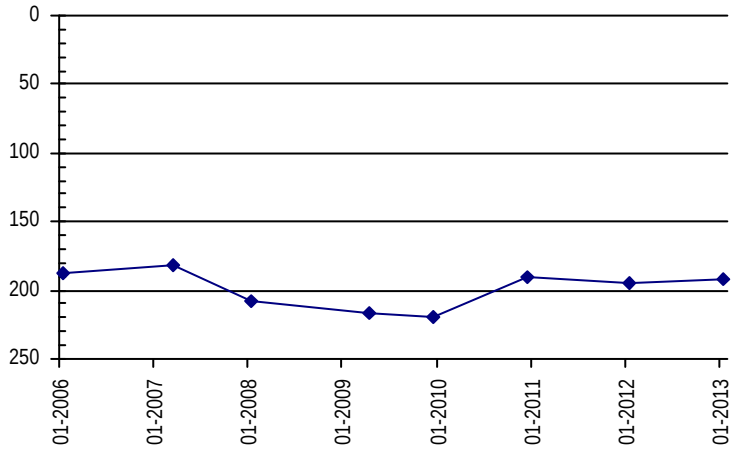

Well Name: WINDY HILL LAND & CATTLE *Owner:*
Permit #: 21892 - FP - *Location #:* SC00105016AB *USGS Site ID:*

Division: 1 *Water District:* 65 *County:* WASHINGTON
Location: Q160 Q40 Q10 Section Twnshp Range PM Distance from section lines:
NE NW 16 1 S 50 W S *From N/S line:* *From E/W line:*
UTM Coordinates (NAD83): *Northing (UTM y)* 4426743.5 *Easting (UTM x):* 672462.3 *Spotted from quarters*
Latitude/Longitude (decimal degrees): 39.973270 -102.980443

Surface Elevation (ft): 4140 *Top Perforated Interval (ft):* 382 *Base of grout (ft):*
Well depth (ft): 442 *Bottom Perforated Interval (ft):* 442
Aquifer(s): OGALLALA

Water Level Change
1 year: 5.00
5 year: 1.00
10 year:

Measurements from last 10 years

Date	Depth to WL (ft)	Elev of WL (ft)	Change (ft)
12/18/2009	272.00	3868.00	
12/29/2010	268.00	3872.00	4.00
1/21/2012	268.00	3872.00	0.00
12/28/2012	275.00	3865.00	-7.00
12/27/2013	271.00	3869.00	4.00
2/6/2015	272.00	3868.00	-1.00
3/6/2016	267.00	3873.00	5.00

All Historic Measurements

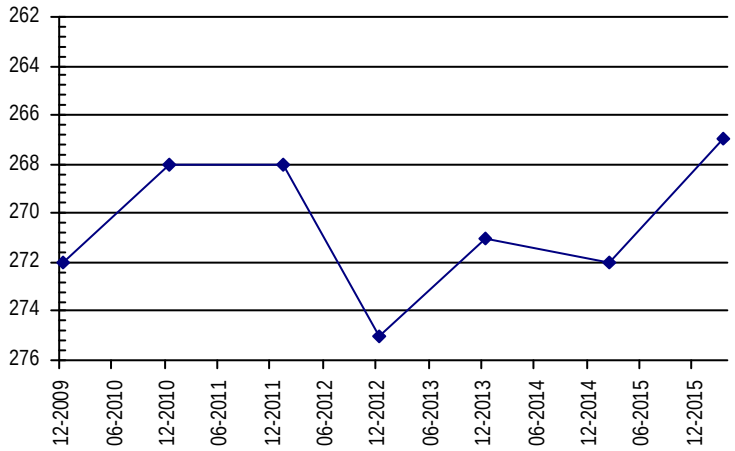

Well Name: YOUNG, B. JR. *Owner:* SOUSER CLARENCE JR
Permit #: 38380 - - *Location #:* SB00105003C *USGS Site ID:*

Division: 1 *Water District:* 65 *County:* WASHINGTON
Location: Q160 Q40 Q10 Section Twnshp Range PM Distance from section lines:
SW 3 1 N 50 W S *From N/S line:* *From E/W line:*
UTM Coordinates (NAD83): *Northing (UTM y)* 4438597.5 *Easting (UTM x):* 673967.9 *Spotted from quarters*
Latitude/Longitude (decimal degrees): 40.079695 -102.959643

Surface Elevation (ft): 4454 *Top Perforated Interval (ft):* 290 *Base of grout (ft):*
Well depth (ft): 330 *Bottom Perforated Interval (ft):* 330
Aquifer(s): OGALLALA

Water Level Change
1 year:
5 year:
10 year:

Measurements from last 10 years

Date	Depth to WL (ft)	Elev of WL (ft)	Change (ft)
3/8/2007	258.20	4195.80	-24.00
12/20/2007	253.20	4200.80	5.00
4/2/2009	235.20	4218.80	18.00
12/17/2009			
1/25/2010			

All Historic Measurements

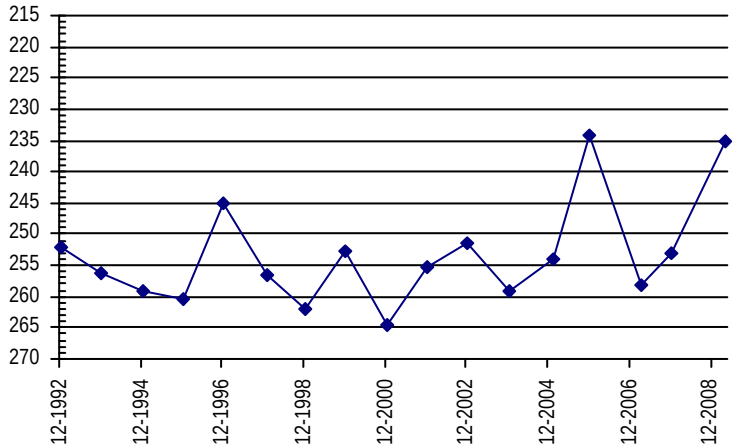

Well Name: **YUMA CO DAIRY** *Owner:* YUMA COUNTY DAIRY LLC
Permit #: 6517 - R - *Location #:* SB00204717DA *USGS Site ID:*

Division: 1 *Water District:* 65 *County:* YUMA

Location:	Q160	Q40	Q10	Section	Twnshp		Range		PM	Distance from section lines:			
	SE	NE		17	2	N	47	W	S	*From N/S line:*	1988 S	*From E/W line:*	664 E

UTM Coordinates (NAD83): *Northing (UTM y)* 4445776.0 *Easting (UTM x):* 700612.4 *Spotted from section lines*
Latitude/Longitude (decimal degrees): 40.138393 -102.645152

Surface Elevation (ft): 4030 *Top Perforated Interval (ft):* *Base of grout (ft):*
Well depth (ft): 360 *Bottom Perforated Interval (ft):*
Aquifer(s): OGALLALA

Water Level Change
1 year: 6.00
5 year: 4.00
10 year:

Measurements from last 10 years

Date	Depth to WL (ft)	Elev of WL (ft)	Change (ft)
1/1/2011	166.00	3864.00	
1/21/2012	167.00	3863.00	-1.00
2/8/2013	172.00	3858.00	-5.00
2/18/2014	168.00	3862.00	4.00
2/5/2015	168.00	3862.00	0.00
3/6/2016	162.00	3868.00	6.00

All Historic Measurements

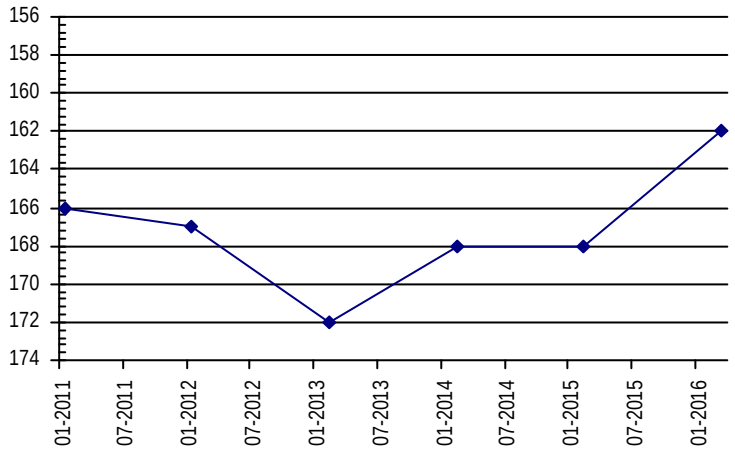

Well Name: **ZWIRN, DONALD** *Owner:* ZWIRN DONALD
Permit #: 14727 - F - *Location #:* SB00505021BBA1 *USGS Site ID:* 402336102575301

Division: 1 *Water District:* 65 *County:* WASHINGTON

Location:	Q160	Q40	Q10	Section	Twnshp		Range		PM	Distance from section lines:			
	NW	NW	NE	21	5	N	50	W	S	*From N/S line:*		*From E/W line:*	

UTM Coordinates (NAD83): *Northing (UTM y)* 4473400.9 *Easting (UTM x):* 672694.2 *User supplied*
Latitude/Longitude (decimal degrees): 40.393319 -102.965211

Surface Elevation (ft): 4341.91 *Top Perforated Interval (ft):* *Base of grout (ft):*
Well depth (ft): 66 *Bottom Perforated Interval (ft):*
Aquifer(s): OGALLALA

Water Level Change
1 year: 4.00
5 year: 2.00
10 year: 3.00

Measurements from last 10 years

Date	Depth to WL (ft)	Elev of WL (ft)	Change (ft)
1/3/2006	29.50	4312.41	-3.80
3/8/2007	34.00	4307.91	-4.50
1/26/2008	31.50	4310.41	2.50
4/8/2009	30.50	4311.41	1.00
12/15/2009	27.50	4314.41	3.00
12/27/2010	28.50	4313.41	-1.00
1/4/2012	28.50	4313.41	0.00
1/6/2012	28.50	4313.41	0.00
12/17/2012	26.50	4315.41	2.00
12/27/2013	24.50	4317.41	2.00
1/27/2015	30.50	4311.41	-6.00
2/27/2016	26.50	4315.41	4.00

All Historic Measurements

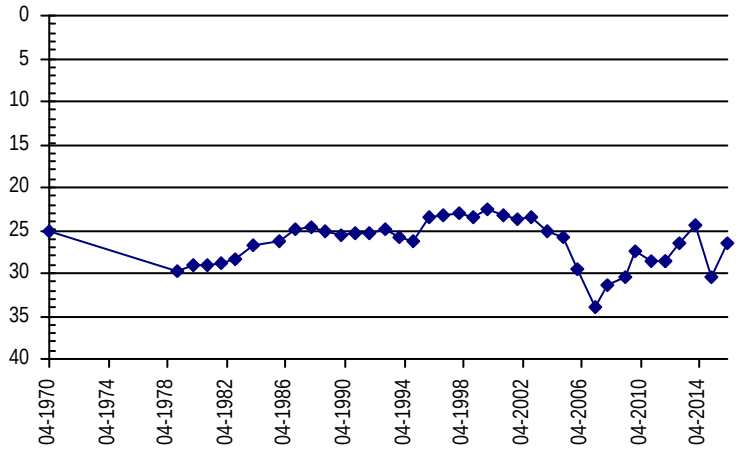

THIS PAGE INTENTIONALLY BLANK

Arikaree
Ground Water Management District

Northern High Plains
Designated Ground Water Basin

THIS PAGE INTENTIONALLY BLANK

NORTHERN HIGH PLAINS
DISTRICT: ARIKAREE

Well Name: **ALLEN, L.** *Owner:*

Permit #: 6805 - F - *Location #:* SC00404310ADB *USGS Site ID:* 394340102100000

Division: 1 *Water District:* 49 *County:* YUMA

Location:	Q160	Q40	Q10	Section	Twnshp		Range		PM	Distance from section lines:	
	NE	SE	NW	10	4	S	43	W	S	*From N/S line:*	*From E/W line:*

UTM Coordinates (NAD83): *Northing (UTM y)* 4401397.0 *Easting (UTM x):* 742780.0 *GPS*

Latitude/Longitude (decimal degrees): 39.727917 -102.167226

Surface Elevation (ft): 3846.59 *Top Perforated Interval (ft):* 245 *Base of grout (ft):*

Well depth (ft): 285 *Bottom Perforated Interval (ft):* 285

Aquifer(s): OGALLALA

Water Level Change

1 year:	-1.40
5 year:	-22.50
10 year:	-24.00

Measurements from last 10 years

Date	Depth to WL (ft)	Elev of WL (ft)	Change (ft)
1/18/2006	222.50	3624.09	-2.00
12/18/2006	222.00	3624.59	0.50
1/18/2008	222.50	3624.09	-0.50
12/31/2008	224.80	3621.79	-2.30
1/12/2010	225.50	3621.09	-0.70
1/26/2011	224.00	3622.59	1.50
1/30/2012	225.50	3621.09	-1.50
3/6/2013	243.70	3602.89	-18.20
2/22/2014	245.50	3601.09	-1.80
2/12/2015	245.10	3601.49	0.40
3/9/2016	246.50	3600.09	-1.40

All Historic Measurements

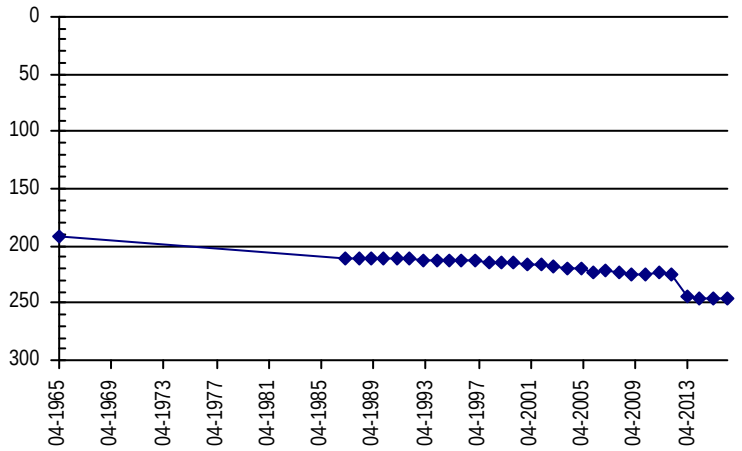

Well Name: **ANDERSEN, CARLOS** *Owner:* ANDERSON CARLOS

Permit #: 31967 - - *Location #:* SC00705415BAA *USGS Site ID:* 392652103253701

Division: 1 *Water District:* 65 *County:* LINCOLN

Location:	Q160	Q40	Q10	Section	Twnshp		Range		PM	Distance from section lines:	
	NW	NE	NE	15	7	S	54	W	S	*From N/S line:*	*From E/W line:*

UTM Coordinates (NAD83): *Northing (UTM y)* 4367643.0 *Easting (UTM x):* 635301.0 *GPS*

Latitude/Longitude (decimal degrees): 39.447727 -103.427564

Surface Elevation (ft): 5274.55 *Top Perforated Interval (ft):* 110 *Base of grout (ft):*

Well depth (ft): 130 *Bottom Perforated Interval (ft):* 130

Aquifer(s): OGALLALA

Water Level Change

1 year:	-0.90
5 year:	-0.40
10 year:	2.50

Measurements from last 10 years

Date	Depth to WL (ft)	Elev of WL (ft)	Change (ft)
2/3/2006	103.80	5170.75	-1.20
12/15/2006	103.70	5170.85	0.10
1/20/2008	103.80	5170.75	-0.10
1/1/2009	102.00	5172.55	1.80
2/5/2010	103.80	5170.75	-1.80
2/7/2011	100.90	5173.65	2.90
1/28/2012	100.10	5174.45	0.80
3/4/2013	100.90	5173.65	-0.80
1/10/2014	100.40	5174.15	0.50
2/8/2015	100.40	5174.15	0.00
3/10/2016	101.30	5173.25	-0.90

All Historic Measurements

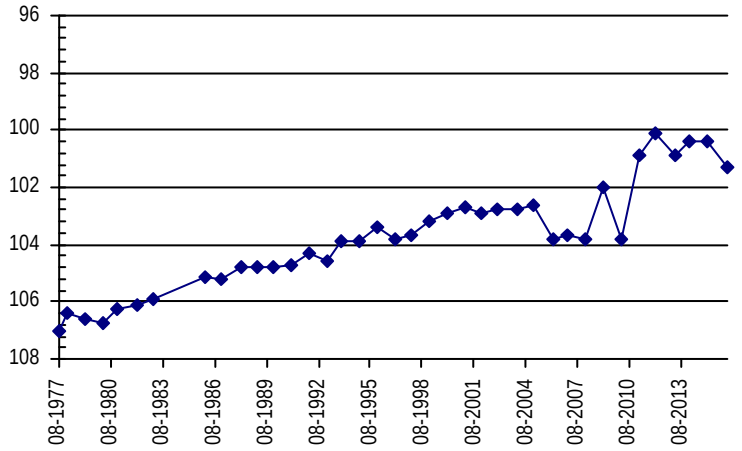

NORTHERN HIGH PLAINS
DISTRICT: ARIKAREE

Well Name: **ANDERSEN, LU GALE** *Owner:* RATLIFF, GENE

Permit #: 20730 - - *Location #:* SC00805507DDA *USGS Site ID:* 392148103350401

Division: 1 *Water District:* 65 *County:* LINCOLN

Location:	Q160	Q40	Q10	Section	Twnshp		Range		PM	Distance from section lines:	
	SE	SE	NE	7	8	S	55	W	S	*From N/S line:*	*From E/W line:*

UTM Coordinates (NAD83): *Northing (UTM y)* 4358064.0 *Easting (UTM x):* 621893.0 *GPS*

Latitude/Longitude (decimal degrees): 39.363441 -103.585087

Surface Elevation (ft): 5610.72 *Top Perforated Interval (ft):* 60 *Base of grout (ft):*

Well depth (ft): 102 *Bottom Perforated Interval (ft):* 80

Aquifer(s): OGALLALA

Water Level Change

1 year:	-0.20
5 year:	-0.40
10 year:	-2.60

Measurements from last 10 years

Date	Depth to WL (ft)	Elev of WL (ft)	Change (ft)
2/3/2006	70.70	5540.02	0.90
12/15/2006	71.90	5538.82	-1.20
1/20/2008	72.30	5538.42	-0.40
1/1/2009	71.90	5538.82	0.40
2/5/2010	72.70	5538.02	-0.80
2/7/2011	72.90	5537.82	-0.20
1/30/2012	72.50	5538.22	0.40
3/4/2013	72.70	5538.02	-0.20
1/10/2014	73.70	5537.02	-1.00
2/8/2015	73.10	5537.62	0.60
3/10/2016	73.30	5537.42	-0.20

All Historic Measurements

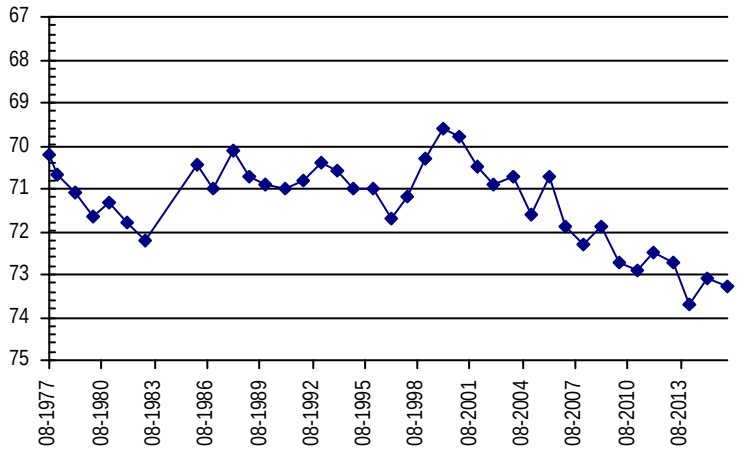

Well Name: **ANDREWS, DON** *Owner:*

Permit #: 9627 - FP - *Location #:* SC00404427CC *USGS Site ID:*

Division: 1 *Water District:* 49 *County:* YUMA

Location:	Q160	Q40	Q10	Section	Twnshp		Range		PM	Distance from section lines:			
	SW	SW		27	4	S	44	W	S	*From N/S line:*	165 S	*From E/W line:*	18 W

UTM Coordinates (NAD83): *Northing (UTM y)* 4395070.0 *Easting (UTM x):* 732414.9 *Spotted from section lines*

Latitude/Longitude (decimal degrees): 39.675747 -102.290260

Surface Elevation (ft): 3963 *Top Perforated Interval (ft):* 220 *Base of grout (ft):*

Well depth (ft): *Bottom Perforated Interval (ft):* 310

Aquifer(s):

Water Level Change

1 year:	
5 year:	
10 year:	

Measurements from last 10 years

Date	Depth to WL (ft)	Elev of WL (ft)	Change (ft)
3/7/2016	252.80	3710.20	

All Historic Measurements

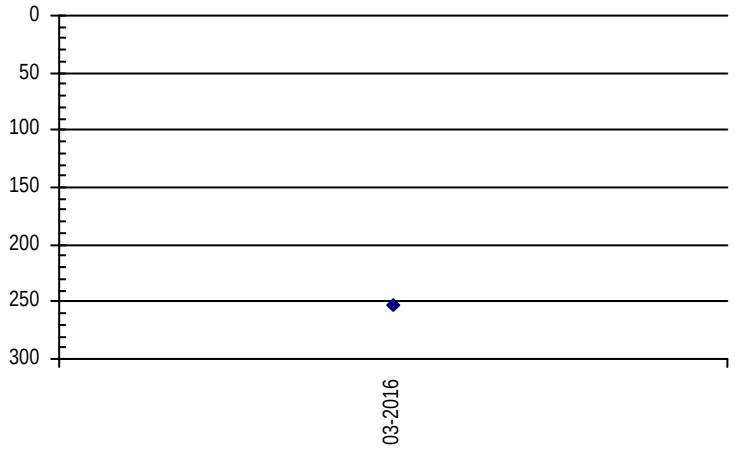

NORTHERN HIGH PLAINS
DISTRICT: ARIKAREE

Well Name: **BARBER, F.** *Owner:*

Permit #: - - *Location #:* SC00405031CAD *USGS Site ID:* 393936103011600

Division: 1 *Water District:* 65 *County:* WASHINGTON

Location:	Q160	Q40	Q10	Section	Twnshp		Range		PM	Distance from section lines:	
	SW	NE	SE	31	4	S	50	W	S	*From N/S line:*	*From E/W line:*

UTM Coordinates (NAD83): *Northing (UTM y)* 4391886.0 *Easting (UTM x):* 669701.0 *GPS*

Latitude/Longitude (decimal degrees): 39.659948 -103.021783

Surface Elevation (ft): 4632.2 *Top Perforated Interval (ft):* *Base of grout (ft):*

Well depth (ft): 67 *Bottom Perforated Interval (ft):*

Aquifer(s):

Water Level Change

1 year:	-2.00
5 year:	-7.00
10 year:	-7.10

Measurements from last 10 years

Date	Depth to WL (ft)	Elev of WL (ft)	Change (ft)
2/5/2006	53.90	4578.30	0.10
2/27/2007	53.10	4579.10	0.80
1/23/2008	53.90	4578.30	-0.80
1/2/2009	54.40	4577.80	-0.50
2/5/2010	54.00	4578.20	0.40
2/6/2011	54.00	4578.20	0.00
1/25/2012	55.00	4577.20	-1.00
1/21/2013	58.00	4574.20	-3.00
2/23/2014	58.50	4573.70	-0.50
1/28/2015	59.00	4573.20	-0.50
3/6/2016	61.00	4571.20	-2.00

All Historic Measurements

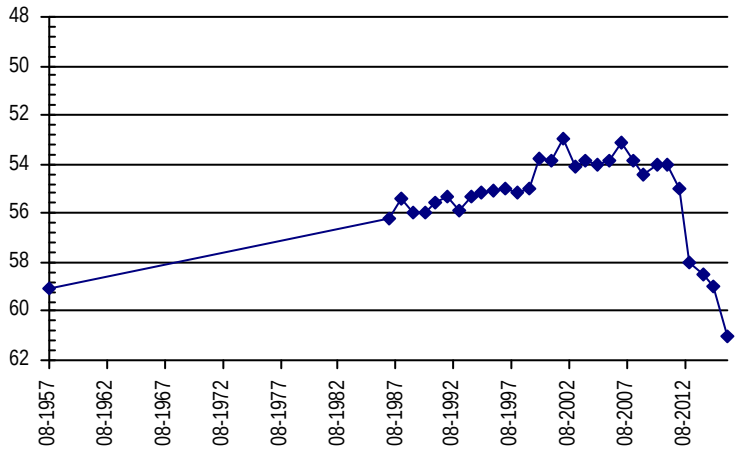

Well Name: **BEEDY, RAYMOND** *Owner:*

Permit #: 37055 - FP - *Location #:* SC00705318DDD *USGS Site ID:*

Division: 1 *Water District:* 65 *County:* LINCOLN

Location:	Q160	Q40	Q10	Section	Twnshp		Range		PM	Distance from section lines:	
	SE	SE	SE	18	7	S	53	W	S	*From N/S line:*	*From E/W line:*

UTM Coordinates (NAD83): *Northing (UTM y)* 4366169.0 *Easting (UTM x):* 641065.0 *GPS*

Latitude/Longitude (decimal degrees): 39.433525 -103.360913

Surface Elevation (ft): 5190 *Top Perforated Interval (ft):* 113 *Base of grout (ft):*

Well depth (ft): 146 *Bottom Perforated Interval (ft):* 145

Aquifer(s): OGALLALA

Water Level Change

1 year:	-0.50
5 year:	-3.30
10 year:	

Measurements from last 10 years

Date	Depth to WL (ft)	Elev of WL (ft)	Change (ft)
2/5/2010	135.10	5054.90	
2/7/2011	135.20	5054.80	-0.10
1/30/2012	135.00	5055.00	0.20
3/4/2013	139.00	5051.00	-4.00
1/10/2014	138.00	5052.00	1.00
2/8/2015	138.00	5052.00	0.00
3/10/2016	138.50	5051.50	-0.50

All Historic Measurements

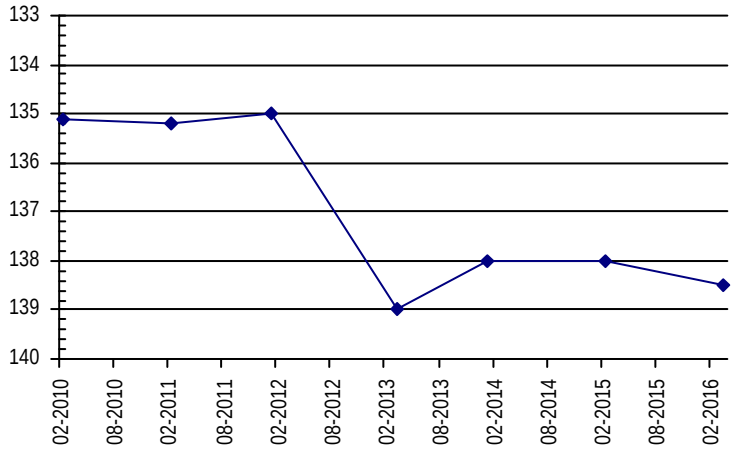

Well Name: **BENSON, EWELL & AUDREY** *Owner:*
Permit #: 15971 - FP - *Location #:* SC00705115AAB *USGS Site ID:*

Division: 1 *Water District:* 49 *County:* KIT CARSON

Location:	Q160	Q40	Q10	Section	Twnshp		Range		PM	Distance from section lines:	
	NE	NE	NW	15	7	S	51	W	S	*From N/S line:*	*From E/W line:*

UTM Coordinates (NAD83): *Northing (UTM y)* 4368099.0 *Easting (UTM x):* 664791.0 *GPS*
Latitude/Longitude (decimal degrees): 39.446696 -103.084889

Surface Elevation (ft): 4872 *Top Perforated Interval (ft):* 159 *Base of grout (ft):*
Well depth (ft): 189 *Bottom Perforated Interval (ft):* 189
Aquifer(s): OGALLALA

Water Level Change
1 year: -2.60
5 year: -6.50
10 year:

Measurements from last 10 years

Date	Depth to WL (ft)	Elev of WL (ft)	Change (ft)
2/1/2010	146.50	4725.50	
2/7/2011	146.70	4725.30	-0.20
1/26/2012	146.20	4725.80	0.50
3/4/2013	150.20	4721.80	-4.00
1/10/2014	149.40	4722.60	0.80
2/8/2015	150.60	4721.40	-1.20
3/8/2016	153.20	4718.80	-2.60

All Historic Measurements

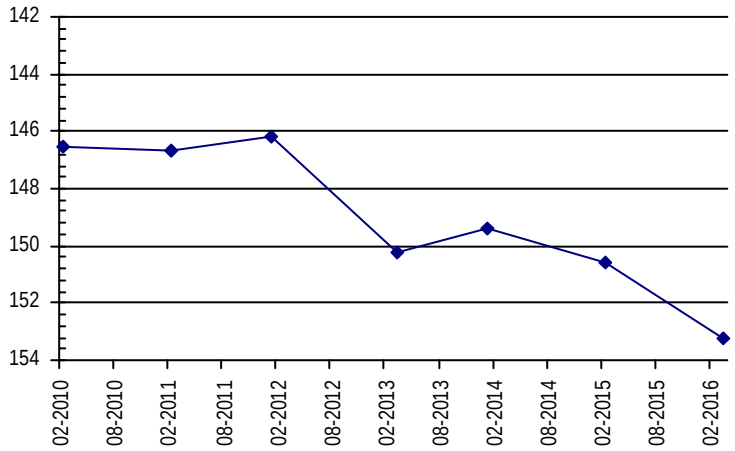

Well Name: **BENSON, STEVE** *Owner:* BENSON EWELL & AUDREY
Permit #: 10049 - FP - *Location #:* SC00705115BBD *USGS Site ID:* 392640103054000

Division: 1 *Water District:* 49 *County:* KIT CARSON

Location:	Q160	Q40	Q10	Section	Twnshp		Range		PM	Distance from section lines:	
	NW	NW	SE	15	7	S	51	W	S	*From N/S line:*	*From E/W line:*

UTM Coordinates (NAD83): *Northing (UTM y)* 4367921.5 *Easting (UTM x):* 663905.8 *User supplied*
Latitude/Longitude (decimal degrees): 39.445266 -103.095215

Surface Elevation (ft): 4887.23 *Top Perforated Interval (ft):* 140 *Base of grout (ft):*
Well depth (ft): 184 *Bottom Perforated Interval (ft):* 184
Aquifer(s): OGALLALA

Water Level Change
1 year:
5 year:
10 year:

Measurements from last 10 years

Date	Depth to WL (ft)	Elev of WL (ft)	Change (ft)
2/3/2006	146.90	4740.33	-2.00
12/15/2006	146.60	4740.63	0.30
1/20/2008	145.20	4742.03	1.40
1/1/2009	146.40	4740.83	-1.20

All Historic Measurements

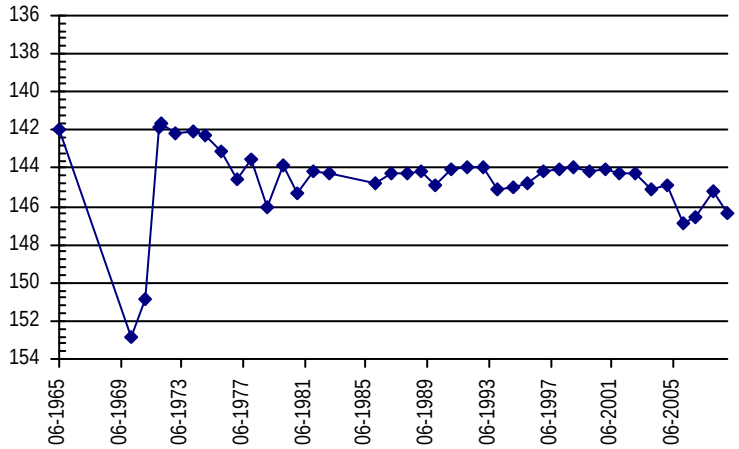

Well Name: **BENTON, LEE** *Owner:*
Permit #: 11989 - F - *Location #:* SC00404731CAC *USGS Site ID:* 393908102405400

Division: 1 *Water District:* 65 *County:* YUMA

Location:	Q160	Q40	Q10	Section	Twnshp		Range		PM	Distance from section lines:	
	SW	NE	SW	31	4	S	47	W	S	*From N/S line:*	*From E/W line:*

UTM Coordinates (NAD83): *Northing (UTM y)* 4392649.8 *Easting (UTM x):* 698837.3 *User supplied*
Latitude/Longitude (decimal degrees): 39.660545 -102.682151

Surface Elevation (ft): 4274.93 *Top Perforated Interval (ft):* 164 *Base of grout (ft):*
Well depth (ft): 264 *Bottom Perforated Interval (ft):* 264
Aquifer(s): OGALLALA

Water Level Change
1 year:
5 year:
10 year:

Measurements from last 10 years

Date	Depth to WL (ft)	Elev of WL (ft)	Change (ft)
1/28/2006	134.80	4140.13	-6.60
2/28/2007	133.80	4141.13	1.00
1/29/2008			
2/23/2009			

All Historic Measurements

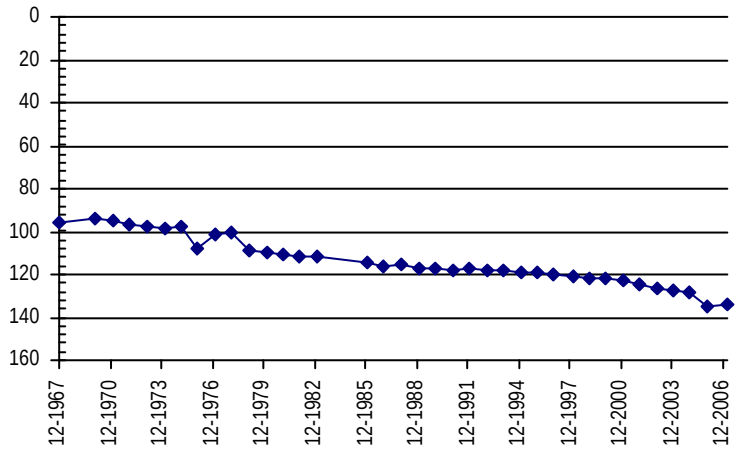

Well Name: **BOONE, ELMER** *Owner:*
Permit #: 20449 - RFP - *Location #:* SC00504714DCB *USGS Site ID:* 393650102360000

Division: 1 *Water District:* 65 *County:* YUMA

Location:	Q160	Q40	Q10	Section	Twnshp		Range		PM	Distance from section lines:	
	SE	SW	NW	14	5	S	47	W	S	*From N/S line:*	*From E/W line:*

UTM Coordinates (NAD83): *Northing (UTM y)* 4387802.0 *Easting (UTM x):* 705887.0 *GPS*
Latitude/Longitude (decimal degrees): 39.615234 -102.601548

Surface Elevation (ft): 4211.36 *Top Perforated Interval (ft):* 136 *Base of grout (ft):*
Well depth (ft): 240 *Bottom Perforated Interval (ft):* 240
Aquifer(s): OGALLALA

Water Level Change
1 year: -0.20
5 year: -20.00
10 year: -23.20

Measurements from last 10 years

Date	Depth to WL (ft)	Elev of WL (ft)	Change (ft)
2/7/2006	138.90	4072.46	0.10
2/23/2007	139.30	4072.06	-0.40
1/28/2008	141.20	4070.16	-1.90
2/23/2009	143.40	4067.96	-2.20
1/18/2010	142.20	4069.16	1.20
2/5/2011	143.80	4067.56	-1.60
1/26/2012	144.00	4067.36	-0.20
2/13/2013	161.00	4050.36	-17.00
2/23/2014	162.00	4049.36	-1.00
1/28/2015	162.20	4049.16	-0.20

All Historic Measurements

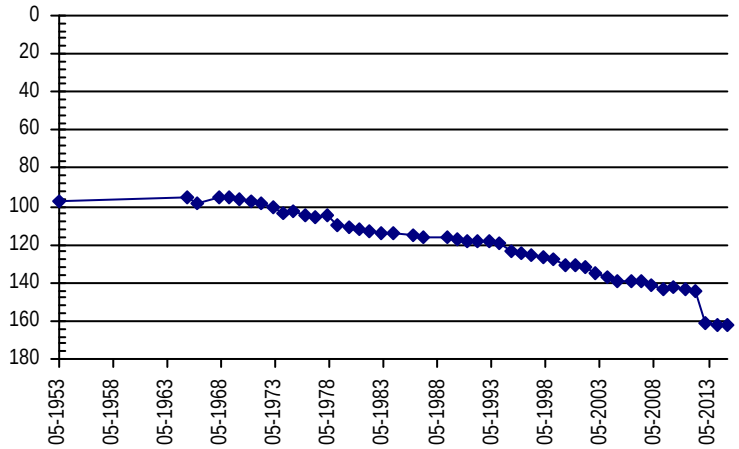

NORTHERN HIGH PLAINS
DISTRICT: ARIKAREE

Well Name: **BORDERS, RICHARD** *Owner:* RICHARD BORDERS

Permit #: - - *Location #:* SC00805435AAD *USGS Site ID:* 391850103240000

Division: 1 *Water District:* 65 *County:* LINCOLN

Location:	Q160	Q40	Q10	Section	Twnshp		Range		PM	Distance from section lines:	
	NE	NE	SE	35	8	S	54	W	S	*From N/S line:*	*From E/W line:*

UTM Coordinates (NAD83): *Northing (UTM y)* 4352808.0 *Easting (UTM x):* 638052.0 *GPS*

Latitude/Longitude (decimal degrees): 39.313668 -103.398661

Surface Elevation (ft): 5392.95 *Top Perforated Interval (ft):* *Base of grout (ft):*

Well depth (ft): 77 *Bottom Perforated Interval (ft):*

Aquifer(s):

Water Level Change

1 year:	0.00
5 year:	-1.50
10 year:	-0.10

Measurements from last 10 years

Date	Depth to WL (ft)	Elev of WL (ft)	Change (ft)
2/3/2006	71.70	5321.25	-0.10
12/15/2006	72.10	5320.85	-0.40
1/20/2008	72.60	5320.35	-0.50
1/1/2009	70.80	5322.15	1.80
2/5/2010	70.80	5322.15	0.00
2/7/2011	70.30	5322.65	0.50
1/30/2012	70.50	5322.45	-0.20
3/4/2013	71.10	5321.85	-0.60
1/10/2014	72.10	5320.85	-1.00
2/8/2015	71.80	5321.15	0.30
3/10/2016	71.80	5321.15	0.00

All Historic Measurements

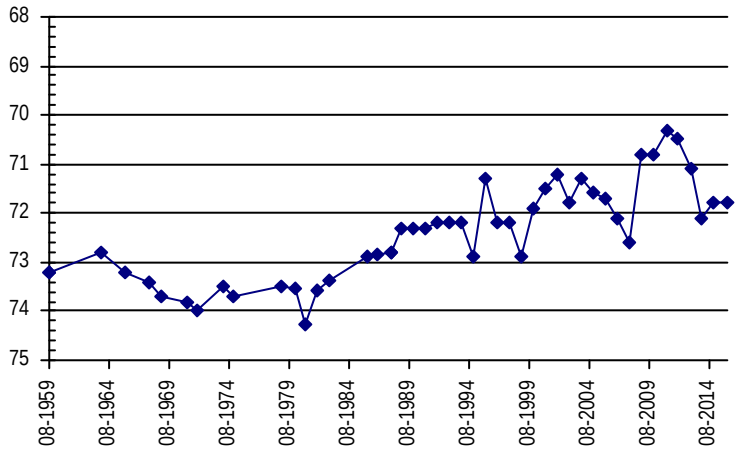

Well Name: **BOWMAN, RALPH** *Owner:*

Permit #: 10546 - F - *Location #:* SC00404307CCB *USGS Site ID:* 394317102115500

Division: 1 *Water District:* 49 *County:* YUMA

Location:	Q160	Q40	Q10	Section	Twnshp		Range		PM	Distance from section lines:	
	SW	SW	NW	7	4	S	43	W	S	*From N/S line:*	*From E/W line:*

UTM Coordinates (NAD83): *Northing (UTM y)* 4400412.0 *Easting (UTM x):* 736938.0 *GPS*

Latitude/Longitude (decimal degrees): 39.720695 -102.235670

Surface Elevation (ft): 3936.63 *Top Perforated Interval (ft):* 230 *Base of grout (ft):*

Well depth (ft): 330 *Bottom Perforated Interval (ft):* 330

Aquifer(s): OGALLALA

Water Level Change

1 year:	0.50
5 year:	-17.60
10 year:	-24.00

Measurements from last 10 years

Date	Depth to WL (ft)	Elev of WL (ft)	Change (ft)
1/18/2006	252.80	3683.83	-1.80
12/18/2006	253.80	3682.83	-1.00
1/18/2008	254.80	3681.83	-1.00
12/30/2008	255.80	3680.83	-1.00
1/11/2010	257.40	3679.23	-1.60
1/26/2011	257.50	3679.13	-0.10
1/30/2012	256.50	3680.13	1.00
3/6/2013	274.50	3662.13	-18.00
2/22/2014	275.50	3661.13	-1.00
2/12/2015	275.00	3661.63	0.50

All Historic Measurements

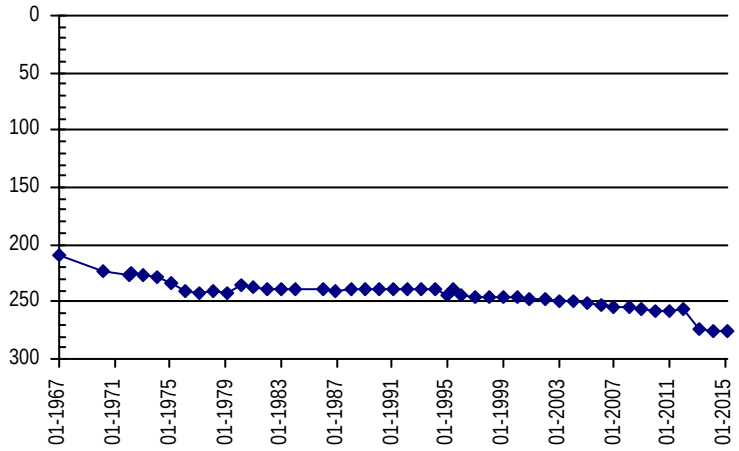

Well Name: **BRACHTENBACH, LARRY** *Owner:* LARRY BRACHTENBACH

Permit #: 9365 - F - *Location #:* SC00604713ACC *USGS Site ID:* 393130102355000

Division: 1 *Water District:* 65 *County:* KIT CARSON

Location:	Q160	Q40	Q10	Section	Twnshp		Range		PM	Distance from section lines:	
	NE	SW	SW	13	6	S	47	W	S	*From N/S line:*	*From E/W line:*

UTM Coordinates (NAD83): *Northing (UTM y)* 4377962.0 *Easting (UTM x):* 706751.0 *GPS*

Latitude/Longitude (decimal degrees): 39.526441 -102.594556

Surface Elevation (ft): 4200.83 *Top Perforated Interval (ft):* 90 *Base of grout (ft):*

Well depth (ft): 190 *Bottom Perforated Interval (ft):* 190

Aquifer(s): OGALLALA

Water Level Change

1 year: -1.50

5 year: -13.80

10 year: -23.50

Measurements from last 10 years

Date	Depth to WL (ft)	Elev of WL (ft)	Change (ft)
2/7/2006	112.10	4088.73	-0.60
2/23/2007	113.60	4087.23	-1.50
1/28/2008	117.20	4083.63	-3.60
2/23/2009	117.30	4083.53	-0.10
2/1/2010	121.00	4079.83	-3.70
2/4/2011	121.80	4079.03	-0.80
2/3/2012	121.80	4079.03	0.00
3/16/2013	136.40	4064.43	-14.60
2/22/2014	134.10	4066.73	2.30
2/5/2015	134.10	4066.73	0.00
3/7/2016	135.60	4065.23	-1.50

All Historic Measurements

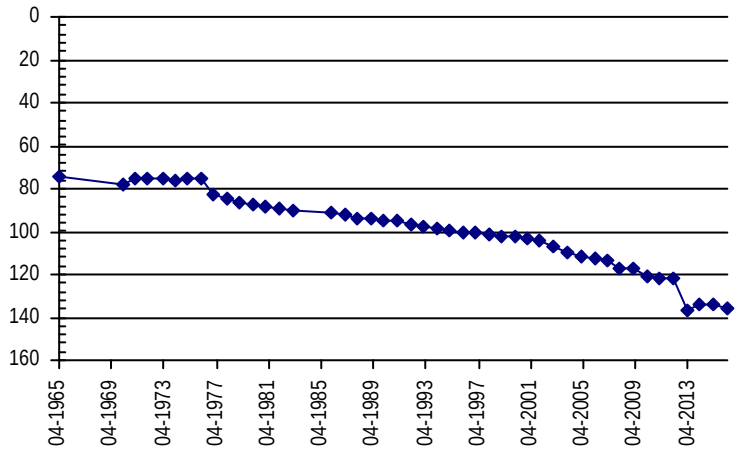

Well Name: **BROOKS** *Owner:* EARVIL BROOKS

Permit #: 77784 - - *Location #:* SC00505318BB *USGS Site ID:*

Division: 1 *Water District:* 65 *County:* WASHINGTON

Location:	Q160	Q40	Q10	Section	Twnshp		Range		PM	Distance from section lines:			
	NW	NW		18	5	S	53	W	S	*From N/S line:*	300 N	*From E/W line:*	300 W

UTM Coordinates (NAD83): *Northing (UTM y)* 4387052.5 *Easting (UTM x):* 640125.0 *Spotted from section lines*

Latitude/Longitude (decimal degrees): 39.621774 -103.367431

Surface Elevation (ft): 5112 *Top Perforated Interval (ft):* 115 *Base of grout (ft):*

Well depth (ft): 130 *Bottom Perforated Interval (ft):* 130

Aquifer(s): OGALLALA

Water Level Change

1 year: -1.20

5 year: -1.40

10 year:

Measurements from last 10 years

Date	Depth to WL (ft)	Elev of WL (ft)	Change (ft)
12/15/2006	116.00	4996.00	
1/23/2008	115.90	4996.10	0.10
1/2/2009	116.90	4995.10	-1.00
2/6/2010	117.00	4995.00	-0.10
2/7/2011	117.20	4994.80	-0.20
3/3/2012	117.40	4994.60	-0.20
1/28/2013	117.60	4994.40	-0.20
2/24/2014	117.50	4994.50	0.10
1/26/2015	117.40	4994.60	0.10
3/10/2016	118.60	4993.40	-1.20

All Historic Measurements

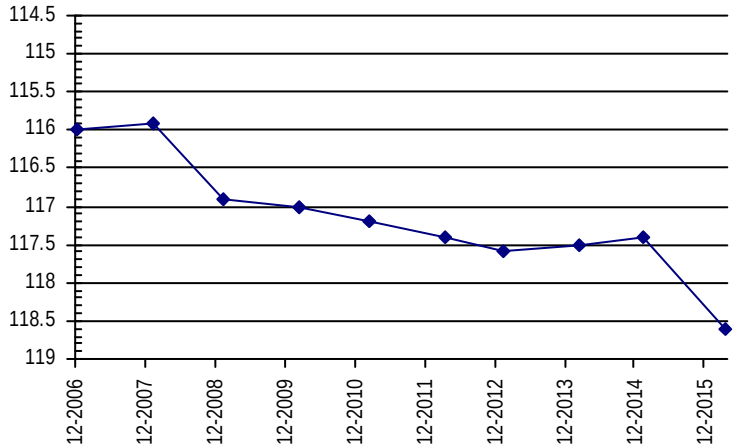

Well Name: **BUOL, JOHN** *Owner:*

Permit #: 11490 - RFP - *Location #:* SC00504409BAB *USGS Site ID:* 393838102180100

Division: 1 *Water District:* 49 *County:* YUMA

Location:	Q160	Q40	Q10	Section	Twnshp		Range		PM	Distance from section lines:	
	NW	NE	NW	9	5	S	44	W	S	*From N/S line:*	*From E/W line:*

UTM Coordinates (NAD83): *Northing (UTM y)* 4391628.0 *Easting (UTM x):* 731628.0 *GPS*

Latitude/Longitude (decimal degrees): 39.643095 -102.300638

Surface Elevation (ft): 3934.65 *Top Perforated Interval (ft):* 180 *Base of grout (ft):*

Well depth (ft): 260 *Bottom Perforated Interval (ft):* 260

Aquifer(s): OGALLALA

Water Level Change

1 year: -1.50

5 year:

10 year: -14.70

Measurements from last 10 years

Date	Depth to WL (ft)	Elev of WL (ft)	Change (ft)
1/24/2006	185.30	3749.35	-0.30
12/18/2006	185.90	3748.75	-0.60
1/19/2008	186.20	3748.45	-0.30
12/31/2008	186.80	3747.85	-0.60
1/12/2010	187.00	3747.65	-0.20
10/26/2011	187.00	3747.65	0.00
1/23/2012	187.50	3747.15	-0.50
2/13/2013	199.20	3735.45	-11.70
2/22/2014	198.00	3736.65	1.20
1/26/2015	198.50	3736.15	-0.50
3/9/2016	200.00	3734.65	-1.50

All Historic Measurements

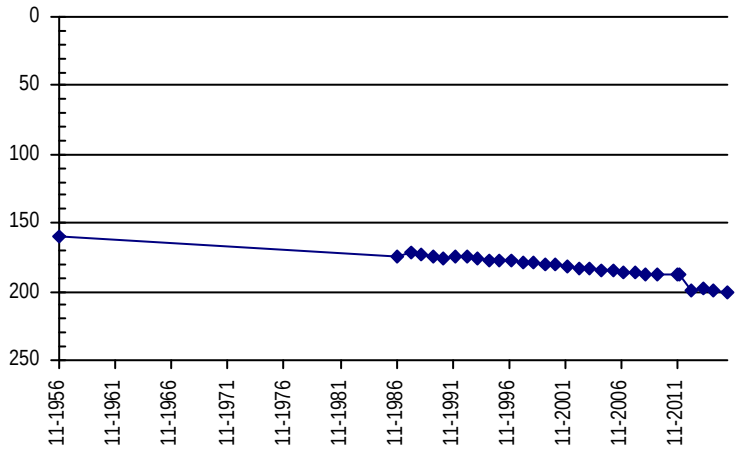

Well Name: **BURAKER, HAROLD** *Owner:*

Permit #: 6348 - FP - *Location #:* SC00504314BDC *USGS Site ID:* 393728102090600

Division: 1 *Water District:* 49 *County:* YUMA

Location:	Q160	Q40	Q10	Section	Twnshp		Range		PM	Distance from section lines:	
	NW	SE	SW	14	5	S	43	W	S	*From N/S line:*	*From E/W line:*

UTM Coordinates (NAD83): *Northing (UTM y)* 4389919.0 *Easting (UTM x):* 744575.0 *GPS*

Latitude/Longitude (decimal degrees): 39.624112 -102.150557

Surface Elevation (ft): 3646.57 *Top Perforated Interval (ft):* 60 *Base of grout (ft):*

Well depth (ft): 90 *Bottom Perforated Interval (ft):* 90

Aquifer(s): OGALLALA

Water Level Change

1 year: -0.70

5 year: -2.00

10 year: -1.40

Measurements from last 10 years

Date	Depth to WL (ft)	Elev of WL (ft)	Change (ft)
1/23/2006	39.10	3607.47	0.80
2/20/2007	39.50	3607.07	-0.40
1/18/2008	39.50	3607.07	0.00
12/31/2008	38.30	3608.27	1.20
1/12/2010	38.00	3608.57	0.30
1/26/2011	38.50	3608.07	-0.50
1/23/2012	38.50	3608.07	0.00
2/13/2013	40.20	3606.37	-1.70
2/23/2014	40.20	3606.37	0.00
1/26/2015	39.80	3606.77	0.40
3/7/2016	40.50	3606.07	-0.70

All Historic Measurements

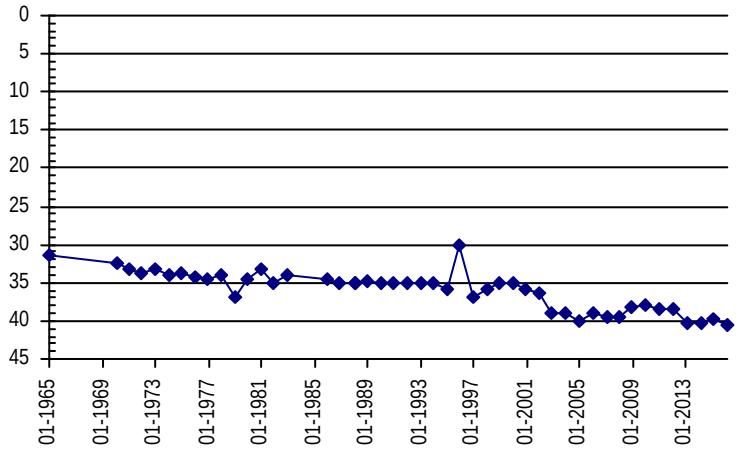

Well Name: **BURKART, H.A.** *Owner:* H.A. BURKART

Permit #: 6979 - F - *Location #:* SC00604603ABD *USGS Site ID:* 393325102312500

Division: 1 *Water District:* 65 *County:* KIT CARSON

Location:	Q160	Q40	Q10	Section	Twnshp		Range		PM	Distance from section lines:	
	NE	NW	SE	3	6	S	46	W	S	*From N/S line:*	*From E/W line:*

UTM Coordinates (NAD83): *Northing (UTM y)* 4381832.0 *Easting (UTM x):* 712683.0 *GPS*

Latitude/Longitude (decimal degrees): 39.559831 -102.524361

Surface Elevation (ft): 4161.78 *Top Perforated Interval (ft):* 140 *Base of grout (ft):*

Well depth (ft): 240 *Bottom Perforated Interval (ft):* 240

Aquifer(s): OGALLALA

Water Level Change

1 year: -0.60

5 year: -6.70

10 year: -18.40

Measurements from last 10 years

Date	Depth to WL (ft)	Elev of WL (ft)	Change (ft)
1/26/2006	160.30	4001.48	-3.30
2/21/2007	163.80	3997.98	-3.50
1/19/2008	167.80	3993.98	-4.00
1/3/2009	168.40	3993.38	-0.60
1/12/2010	168.70	3993.08	-0.30
2/4/2011	168.80	3992.98	-0.10
2/27/2012	168.30	3993.48	0.50
2/13/2013	176.80	3984.98	-8.50
2/22/2014	174.80	3986.98	2.00
2/5/2015	175.40	3986.38	-0.60

All Historic Measurements

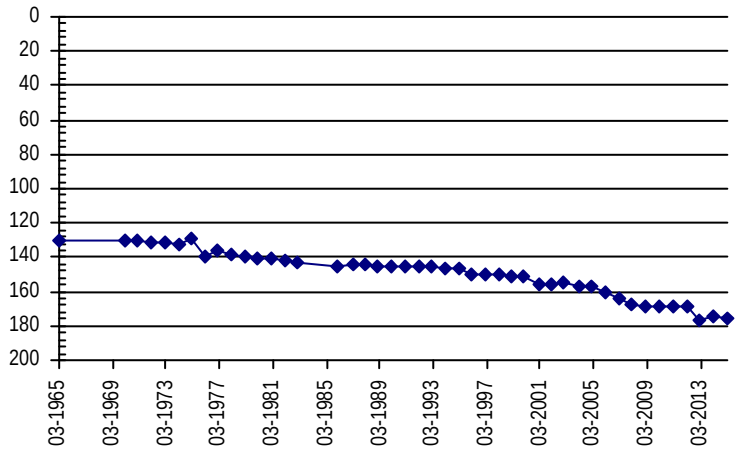

Well Name: **BURNS, PAUL & ANITA** *Owner:* PAUL BURNS

Permit #: 17282 - FP - *Location #:* SC00504929BB *USGS Site ID:*

Division: 1 *Water District:* 49 *County:* WASHINGTON

Location:	Q160	Q40	Q10	Section	Twnshp		Range		PM	Distance from section lines:	
	NW	NW		29	5	S	49	W	S	*From N/S line:* 890 N	*From E/W line:* 1260 W

UTM Coordinates (NAD83): *Northing (UTM y)* 4384930.5 *Easting (UTM x):* 680928.4 *Spotted from section lines*

Latitude/Longitude (decimal degrees): 39.595016 -102.892886

Surface Elevation (ft): 4545 *Top Perforated Interval (ft):* 222 *Base of grout (ft):*

Well depth (ft): 272 *Bottom Perforated Interval (ft):* 272

Aquifer(s): OGALLALA

Water Level Change

1 year: -1.80

5 year: -4.00

10 year:

Measurements from last 10 years

Date	Depth to WL (ft)	Elev of WL (ft)	Change (ft)
2/10/2011	185.00	4360.00	
1/26/2012	184.20	4360.80	0.80
1/21/2013	186.40	4358.60	-2.20
2/24/2014	187.00	4358.00	-0.60
1/29/2015	187.20	4357.80	-0.20
2/15/2016	189.00	4356.00	-1.80

All Historic Measurements

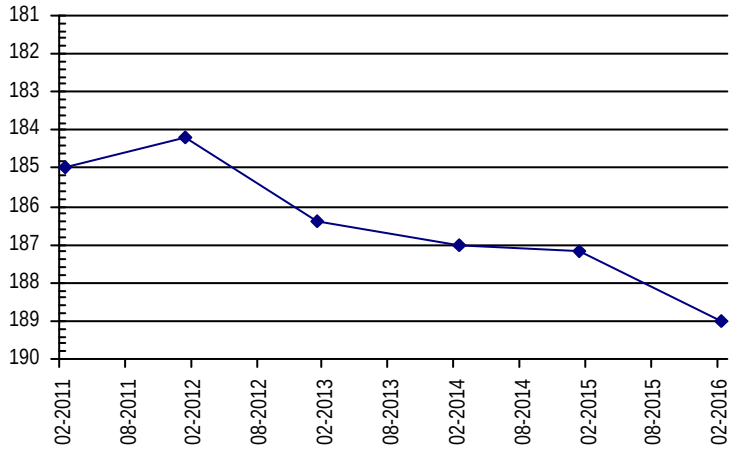

Well Name: **BUSBY, CARL** *Owner:*
Permit #: 12697 - R - *Location #:* SC00304231CCC *USGS Site ID:* 394452102073500

Division: 1 *Water District:* 49 *County:* YUMA

Location:	Q160	Q40	Q10	Section	Twnshp		Range		PM	Distance from section lines:	
	SW	SW	SW	31	3	S	42	W	S	*From N/S line:*	*From E/W line:*

UTM Coordinates (NAD83): *Northing (UTM y)* 4403724.0 *Easting (UTM x):* 746152.0 *GPS*
Latitude/Longitude (decimal degrees): 39.747891 -102.127058

Surface Elevation (ft): 3777.07 *Top Perforated Interval (ft):* 176 *Base of grout (ft):*
Well depth (ft): 236 *Bottom Perforated Interval (ft):* 236
Aquifer(s): OGALLALA

Water Level Change
1 year: -0.10
5 year: -16.20
10 year: -17.20

Measurements from last 10 years

Date	Depth to WL (ft)	Elev of WL (ft)	Change (ft)
1/23/2006	180.90	3596.17	-0.30
12/17/2006	180.90	3596.17	0.00
1/12/2008	181.60	3595.47	-0.70
12/30/2008	181.80	3595.27	-0.20
1/11/2010	182.30	3594.77	-0.50
1/24/2011	181.90	3595.17	0.40
3/6/2012	183.00	3594.07	-1.10
3/7/2013	198.60	3578.47	-15.60
1/20/2014	197.60	3579.47	1.00
2/19/2015	198.00	3579.07	-0.40
3/9/2016	198.10	3578.97	-0.10

All Historic Measurements

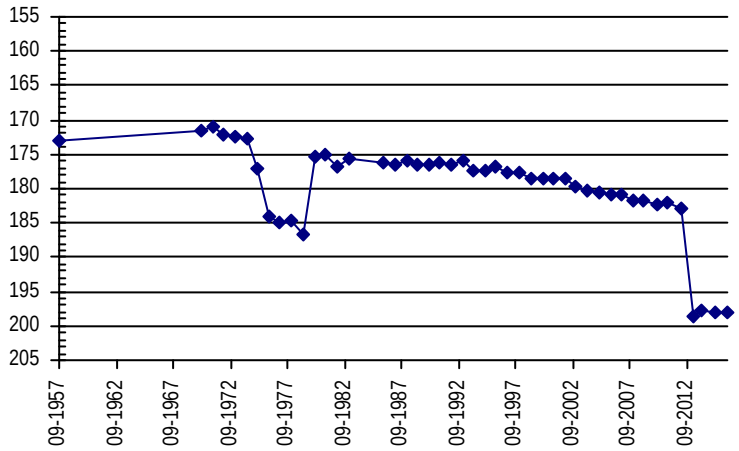

Well Name: **CHARLES, DUANE** *Owner:* CHARLES CECIL E
Permit #: 10589 - FP - *Location #:* SC00605102BBD *USGS Site ID:* 393350103042000

Division: 1 *Water District:* 65 *County:* KIT CARSON

Location:	Q160	Q40	Q10	Section	Twnshp		Range		PM	Distance from section lines:	
	NW	NW	SE	2	6	S	51	W	S	*From N/S line:*	*From E/W line:*

UTM Coordinates (NAD83): *Northing (UTM y)* 4380732.0 *Easting (UTM x):* 665329.0 *GPS*
Latitude/Longitude (decimal degrees): 39.560359 -103.075504

Surface Elevation (ft): 4787.24 *Top Perforated Interval (ft):* 120 *Base of grout (ft):*
Well depth (ft): 150 *Bottom Perforated Interval (ft):* 150
Aquifer(s): OGALLALA

Water Level Change
1 year: -0.80
5 year: -7.60
10 year: -8.80

Measurements from last 10 years

Date	Depth to WL (ft)	Elev of WL (ft)	Change (ft)
2/3/2006	119.00	4668.24	0.00
2/27/2007	118.40	4668.84	0.60
1/23/2008	119.20	4668.04	-0.80
1/2/2009	119.40	4667.84	-0.20
2/1/2010	120.20	4667.04	-0.80
2/7/2011	120.20	4667.04	0.00
1/26/2012	120.60	4666.64	-0.40
3/4/2013	126.20	4661.04	-5.60
1/10/2014	125.40	4661.84	0.80
2/8/2015	127.00	4660.24	-1.60
3/8/2016	127.80	4659.44	-0.80

All Historic Measurements

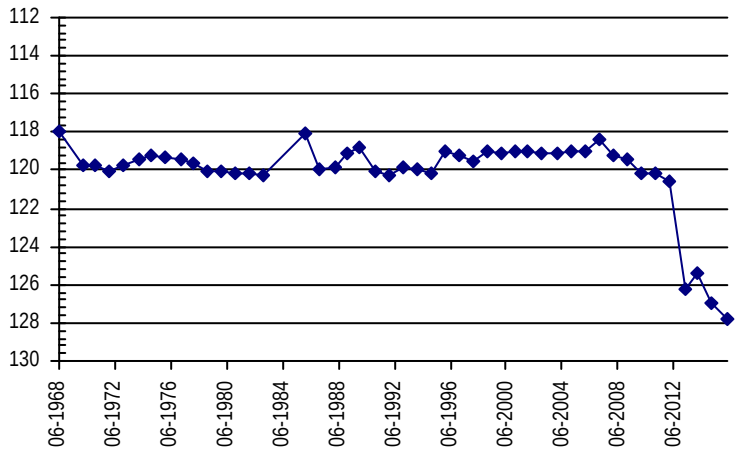

Well Name: **CHARLES, DUANE** *Owner:* CHARLES C E

Permit #: 10530 - FP - *Location #:* SC00605103CDD *USGS Site ID:* 393300103053000

Division: 1 *Water District:* 65 *County:* KIT CARSON

Location:	Q160	Q40	Q10	Section	Twnshp		Range		PM	Distance from section lines:	
	SW	SE	SE	3	6	S	51	W	S	*From N/S line:*	*From E/W line:*

UTM Coordinates (NAD83): *Northing (UTM y)* 4379480.0 *Easting (UTM x):* 664179.0 *GPS*

Latitude/Longitude (decimal degrees): 39.549305 -103.089193

Surface Elevation (ft): 4787.25 *Top Perforated Interval (ft):* 100 *Base of grout (ft):*

Well depth (ft): 135 *Bottom Perforated Interval (ft):* 135

Aquifer(s): OGALLALA

Water Level Change

1 year: -4.50

5 year: -8.20

10 year: -9.20

Measurements from last 10 years

Date	Depth to WL (ft)	Elev of WL (ft)	Change (ft)
2/3/2006	109.80	4677.45	-0.70
2/27/2007	109.40	4677.85	0.40
1/23/2008	110.30	4676.95	-0.90
1/2/2009	110.50	4676.75	-0.20
2/1/2010	111.00	4676.25	-0.50
2/7/2011	110.80	4676.45	0.20
1/26/2012	110.00	4677.25	0.80
3/4/2013	115.20	4672.05	-5.20
1/10/2014	114.00	4673.25	1.20
2/8/2015	114.50	4672.75	-0.50
3/8/2016	119.00	4668.25	-4.50

All Historic Measurements

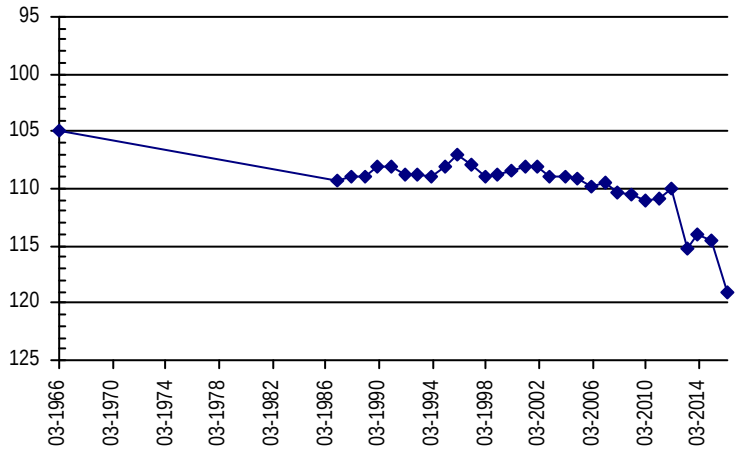

Well Name: **CODY, WILLIAM** *Owner:*

Permit #: 33755 - FP - *Location #:* SC00504233BBC *USGS Site ID:* 393511102041700

Division: 1 *Water District:* 49 *County:* YUMA

Location:	Q160	Q40	Q10	Section	Twnshp		Range		PM	Distance from section lines:	
	NW	NW	SW	33	5	S	42	W	S	*From N/S line:*	*From E/W line:*

UTM Coordinates (NAD83): *Northing (UTM y)* 4385880.0 *Easting (UTM x):* 750799.0 *GPS*

Latitude/Longitude (decimal degrees): 39.585966 -102.079660

Surface Elevation (ft): 3763.56 *Top Perforated Interval (ft):* 155 *Base of grout (ft):*

Well depth (ft): 235 *Bottom Perforated Interval (ft):* 235

Aquifer(s): OGALLALA

Water Level Change

1 year:

5 year:

10 year:

Measurements from last 10 years

Date	Depth to WL (ft)	Elev of WL (ft)	Change (ft)
1/23/2006	164.30	3599.26	0.90
2/20/2007	167.10	3596.46	-2.80
1/19/2008	165.80	3597.76	1.30
12/31/2008	167.10	3596.46	-1.30
1/12/2010	167.80	3595.76	-0.70
1/26/2011			

All Historic Measurements

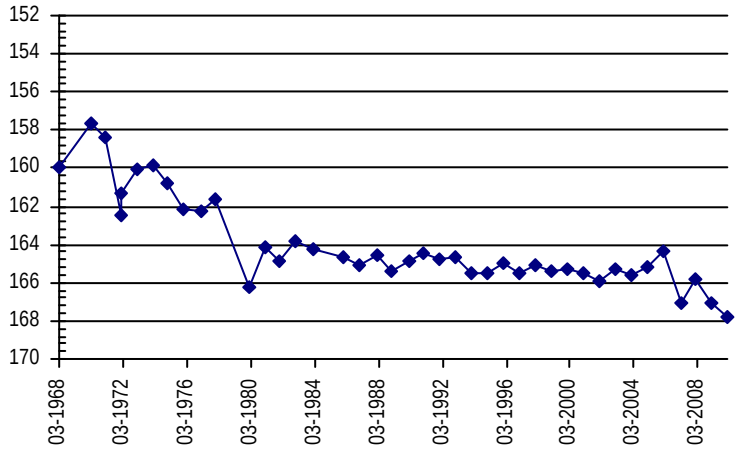

Well Name: **COLLIE, LUELLA M.** *Owner:*
Permit #: - - *Location #:* SC00605330DBD *USGS Site ID:* 392951103215601

Division: 1 *Water District:* 65 *County:* LINCOLN

Location:	Q160	Q40	Q10	Section	Twnshp		Range		PM	Distance from section lines:	
	SE	NW	SE	30	6	S	53	W	S	*From N/S line:*	*From E/W line:*

UTM Coordinates (NAD83): *Northing (UTM y)* 4373158.3 *Easting (UTM x):* 640546.0 *GPS*
Latitude/Longitude (decimal degrees): 39.496563 -103.365469

Surface Elevation (ft): 5182.48 *Top Perforated Interval (ft):* *Base of grout (ft):*
Well depth (ft): *Bottom Perforated Interval (ft):*
Aquifer(s):

Water Level Change
1 year: -1.20
5 year: -8.40
10 year: -11.70

Measurements from last 10 years

Date	Depth to WL (ft)	Elev of WL (ft)	Change (ft)
2/3/2006	149.35	5033.13	1.75
12/15/2006	152.15	5030.33	-2.80
1/20/2008	151.55	5030.93	0.60
1/1/2009	152.35	5030.13	-0.80
1/1/2010			
2/7/2011	152.65	5029.83	
1/28/2012	153.25	5029.23	-0.60
3/4/2013	158.85	5023.63	-5.60
1/10/2014	158.65	5023.83	0.20
2/8/2015	159.85	5022.63	-1.20
3/10/2016	161.05	5021.43	-1.20

All Historic Measurements

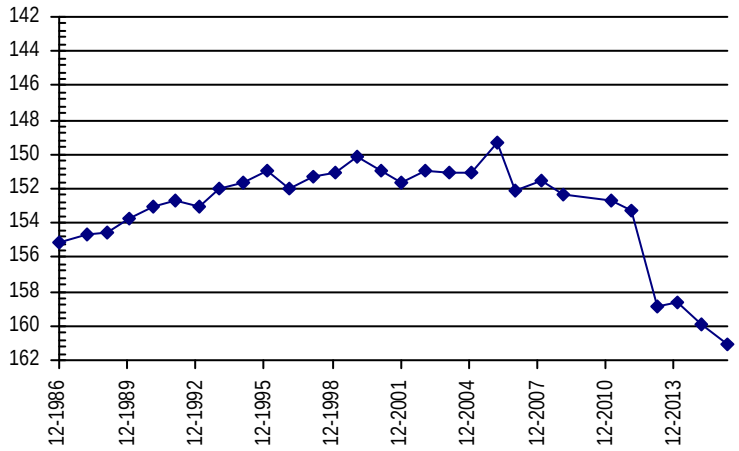

Well Name: **COLLIE, LUELLA M.** *Owner:* COLLIE LUELLA M
Permit #: 76267 - - *Location #:* SC00705320CBD2 *USGS Site ID:* 392522103212201

Division: 1 *Water District:* 65 *County:* LINCOLN

Location:	Q160	Q40	Q10	Section	Twnshp		Range		PM	Distance from section lines:	
	SW	NW	SE	20	7	S	53	W	S	*From N/S line:*	*From E/W line:*

UTM Coordinates (NAD83): *Northing (UTM y)* 4364981.5 *Easting (UTM x):* 641457.2 *User supplied*
Latitude/Longitude (decimal degrees): 39.422765 -103.356609

Surface Elevation (ft): 5221.47 *Top Perforated Interval (ft):* 155 *Base of grout (ft):*
Well depth (ft): 170 *Bottom Perforated Interval (ft):* 170
Aquifer(s): OGALLALA

Water Level Change
1 year:
5 year:
10 year:

Measurements from last 10 years

Date	Depth to WL (ft)	Elev of WL (ft)	Change (ft)
2/3/2006	132.87	5088.60	-2.80
12/15/2006	133.17	5088.30	-0.30
1/20/2008	133.77	5087.70	-0.60
1/20/2009	133.77	5087.70	0.00

All Historic Measurements

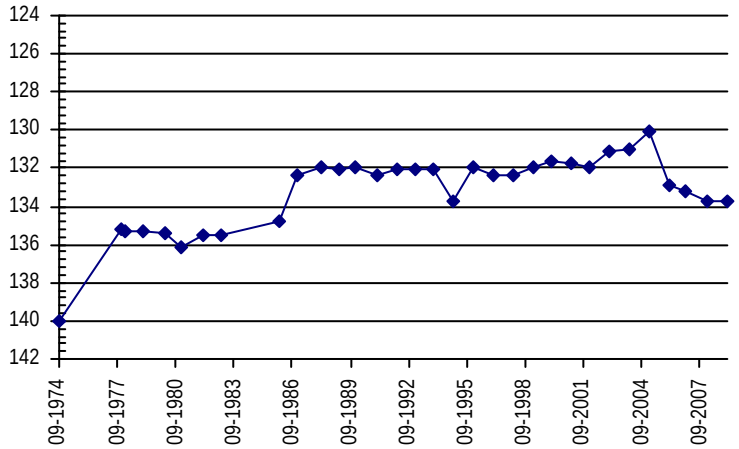

Well Name: **COLORADO BOARD OF LAND COMM** *Owner:*
Permit #: 282562 - - *Location #:* SC00605336DDC *USGS Site ID:*

Division: 1 *Water District:* 65 *County:* LINCOLN

Location:	Q160	Q40	Q10	Section	Twnshp		Range		PM	Distance from section lines:	
	SE	SE	SW	36	6	S	53	W	S	*From N/S line:*	*From E/W line:*

UTM Coordinates (NAD83): *Northing (UTM y)* 4371223.0 *Easting (UTM x):* 648750.0 *GPS*
Latitude/Longitude (decimal degrees): 39.477752 -103.270529

Surface Elevation (ft): 5082 *Top Perforated Interval (ft):* *Base of grout (ft):*
Well depth (ft): 200 *Bottom Perforated Interval (ft):*
Aquifer(s): OGALLALA

Water Level Change
1 year: -0.20
5 year: -5.80
10 year:

Measurements from last 10 years

Date	Depth to WL (ft)	Elev of WL (ft)	Change (ft)
2/5/2010	154.20	4927.80	
2/7/2011	154.40	4927.60	-0.20
1/28/2012	154.40	4927.60	0.00
3/4/2013	160.20	4921.80	-5.80
1/10/2014	158.50	4923.50	1.70
2/8/2015	160.00	4922.00	-1.50
3/10/2016	160.20	4921.80	-0.20

All Historic Measurements

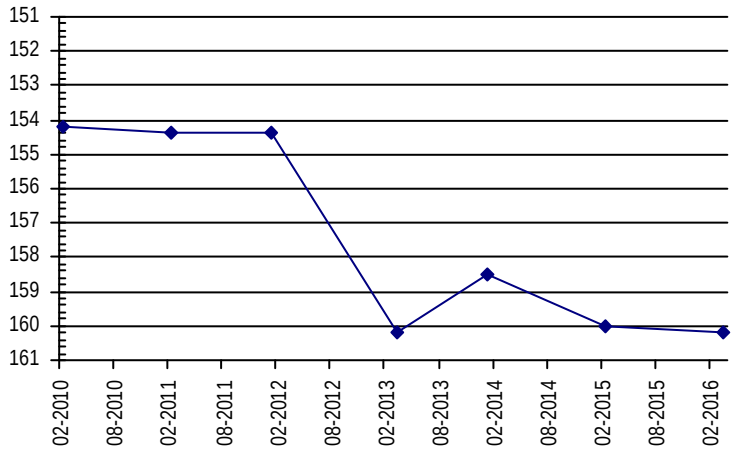

Well Name: **CONRAD, RALPH** *Owner:* CONRAD RALPH A
Permit #: 15380 - F - *Location #:* SC00805110ABB *USGS Site ID:* 392230103052000

Division: 1 *Water District:* 65 *County:* KIT CARSON

Location:	Q160	Q40	Q10	Section	Twnshp		Range		PM	Distance from section lines:	
	NE	NW	NW	10	8	S	51	W	S	*From N/S line:*	*From E/W line:*

UTM Coordinates (NAD83): *Northing (UTM y)* 4360093.0 *Easting (UTM x):* 664568.0 *GPS*
Latitude/Longitude (decimal degrees): 39.374639 -103.089449

Surface Elevation (ft): 4875.23 *Top Perforated Interval (ft):* 32 *Base of grout (ft):*
Well depth (ft): 74 *Bottom Perforated Interval (ft):* 72
Aquifer(s): OGALLALA

Water Level Change
1 year: -1.10
5 year: -2.30
10 year: -1.20

Measurements from last 10 years

Date	Depth to WL (ft)	Elev of WL (ft)	Change (ft)
2/3/2006	41.20	4834.03	1.30
12/15/2006	41.80	4833.43	-0.60
1/20/2008	41.10	4834.13	0.70
1/1/2009	41.10	4834.13	0.00
2/1/2010	41.90	4833.33	-0.80
2/7/2011	40.10	4835.13	1.80
1/28/2012	40.50	4834.73	-0.40
3/4/2013	42.40	4832.83	-1.90
1/10/2014	41.90	4833.33	0.50
2/8/2015	41.30	4833.93	0.60
3/8/2016	42.40	4832.83	-1.10

All Historic Measurements

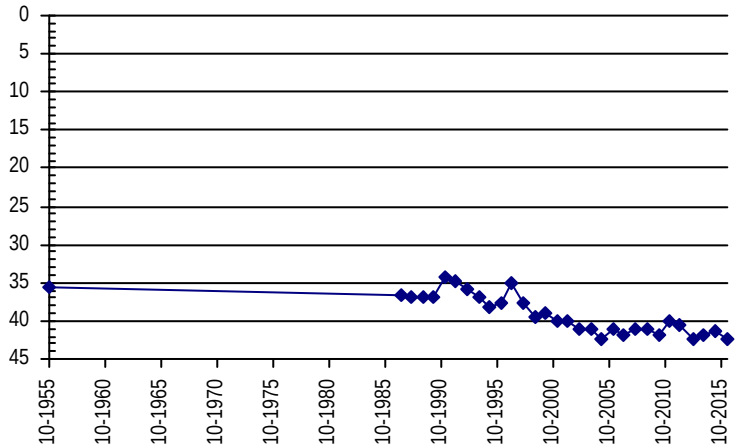

Well Name: **CORLISS, MERVIN** *Owner:* MERVIN CORLISS

Permit #: 6792 - F - *Location #:* SC00604518AAC *USGS Site ID:* 393151102275900

Division: 1 *Water District:* 65 *County:* KIT CARSON

Location:	Q160	Q40	Q10	Section	Twnshp		Range		PM	Distance from section lines:	
	NE	NE	SW	18	6	S	45	W	S	*From N/S line:*	*From E/W line:*

UTM Coordinates (NAD83): *Northing (UTM y)* 4378736.0 *Easting (UTM x):* 717727.0 *GPS*

Latitude/Longitude (decimal degrees): 39.530697 -102.466716

Surface Elevation (ft): 3951.74 *Top Perforated Interval (ft):* 25 *Base of grout (ft):*

Well depth (ft): 85 *Bottom Perforated Interval (ft):* 85

Aquifer(s): OGALLALA

Water Level Change

1 year: -0.50
5 year: -6.90
10 year: -8.40

Measurements from last 10 years

Date	Depth to WL (ft)	Elev of WL (ft)	Change (ft)
1/25/2006	14.10	3937.64	1.00
2/21/2007	15.20	3936.54	-1.10
1/19/2008	15.80	3935.94	-0.60
1/3/2009	14.60	3937.14	1.20
1/12/2010	14.90	3936.84	-0.30
2/4/2011	15.60	3936.14	-0.70
2/27/2012	14.80	3936.94	0.80
2/13/2013	24.40	3927.34	-9.60
2/22/2014	22.60	3929.14	1.80
2/5/2015	22.00	3929.74	0.60
3/7/2016	22.50	3929.24	-0.50

All Historic Measurements

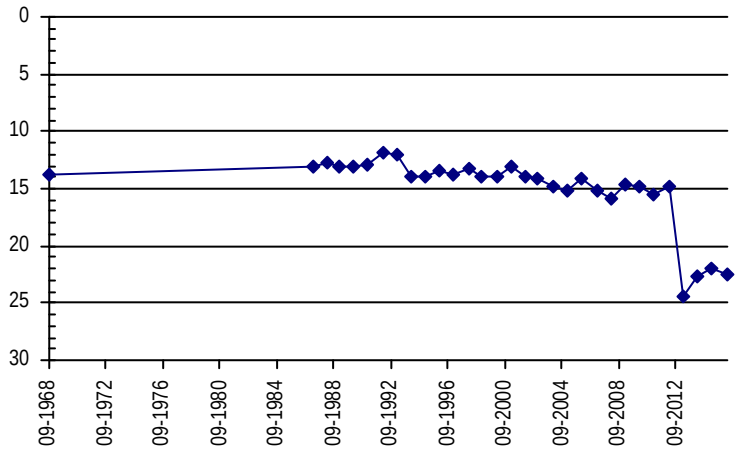

Well Name: **CORYELE, W.B.** *Owner:* MCCORMICK KENNETH J & DANIEL J

Permit #: 15427 - R - *Location #:* SC00705227BAC *USGS Site ID:* 392500103121701

Division: 1 *Water District:* 65 *County:* LINCOLN

Location:	Q160	Q40	Q10	Section	Twnshp		Range		PM	Distance from section lines:	
	NW	NE	SW	27	7	S	52	W	S	*From N/S line:*	*From E/W line:*

UTM Coordinates (NAD83): *Northing (UTM y)* 4364562.0 *Easting (UTM x):* 654497.0 *GPS*

Latitude/Longitude (decimal degrees): 39.416749 -103.205281

Surface Elevation (ft): 5052.3 *Top Perforated Interval (ft):* *Base of grout (ft):*

Well depth (ft): 260 *Bottom Perforated Interval (ft):*

Aquifer(s):

Water Level Change

1 year: -0.60
5 year: -5.10
10 year: -4.20

Measurements from last 10 years

Date	Depth to WL (ft)	Elev of WL (ft)	Change (ft)
2/3/2006	169.10	4883.20	-2.70
12/15/2006	168.60	4883.70	0.50
1/20/2008	168.90	4883.40	-0.30
1/1/2009	169.30	4883.00	-0.40
2/5/2010	168.70	4883.60	0.60
2/7/2011	168.20	4884.10	0.50
1/28/2012	168.90	4883.40	-0.70
3/4/2013	172.10	4880.20	-3.20
1/10/2014	172.30	4880.00	-0.20
2/8/2015	172.70	4879.60	-0.40
3/10/2016	173.30	4879.00	-0.60

All Historic Measurements

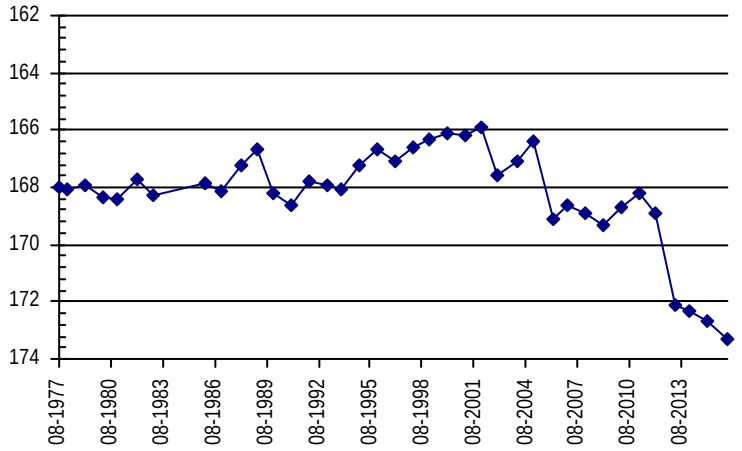

Well Name: **COX, ALFRED** *Owner:*
Permit #: 6763 - RR - *Location #:* SC00504704BCA *USGS Site ID:* 393908102384101

Division: 1 *Water District:* 65 *County:* YUMA

Location:	Q160	Q40	Q10	Section	Twnshp		Range		PM	Distance from section lines:	
	NW	SW	NE	4	5	S	47	W	S	*From N/S line:*	*From E/W line:*

UTM Coordinates (NAD83): *Northing (UTM y)* 4391796.0 *Easting (UTM x):* 702047.0 *GPS*
Latitude/Longitude (decimal degrees): 39.652106 -102.645026

Surface Elevation (ft): 4239.9 *Top Perforated Interval (ft):* 150 *Base of grout (ft):*
Well depth (ft): 230 *Bottom Perforated Interval (ft):* 230
Aquifer(s): OGALLALA

Water Level Change
1 year: 0.60
5 year: -10.80
10 year: -13.20

Measurements from last 10 years

Date	Depth to WL (ft)	Elev of WL (ft)	Change (ft)
2/6/2006	143.80	4096.10	0.20
2/27/2007	144.20	4095.70	-0.40
1/28/2008	145.30	4094.60	-1.10
2/23/2009	146.40	4093.50	-1.10
1/18/2010	144.60	4095.30	1.80
2/5/2011	146.20	4093.70	-1.60
1/26/2012	146.50	4093.40	-0.30
3/6/2013	157.20	4082.70	-10.70
2/23/2014	157.00	4082.90	0.20
1/28/2015	157.60	4082.30	-0.60
3/3/2016	157.00	4082.90	0.60

All Historic Measurements

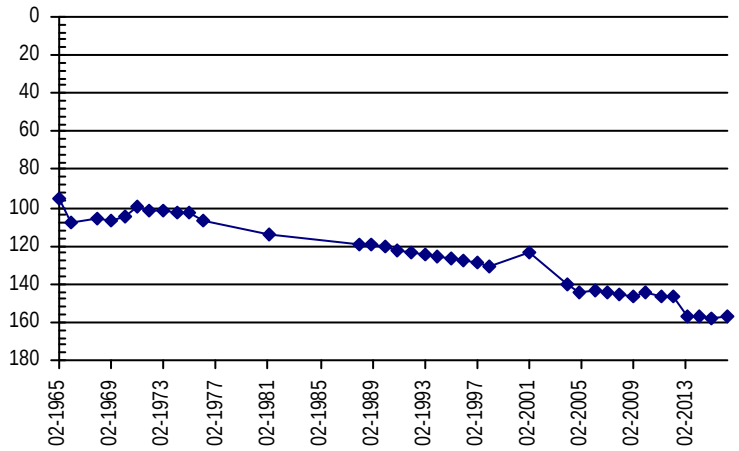

Well Name: **CURE LAND, LLC** *Owner:* CURE LAND LLC
Permit #: - - *Location #:* SC00404327 *USGS Site ID:*

Division: 1 *Water District:* 49 *County:* YUMA

Location:	Q160	Q40	Q10	Section	Twnshp		Range		PM	Distance from section lines:	
				27	4	S	43	W	S	*From N/S line:*	*From E/W line:*

UTM Coordinates (NAD83): *Northing (UTM y)* 4396347.0 *Easting (UTM x):* 742003.0 *GPS*
Latitude/Longitude (decimal degrees): 39.682691 -102.178135

Surface Elevation (ft): 3825 *Top Perforated Interval (ft):* *Base of grout (ft):*
Well depth (ft): 263 *Bottom Perforated Interval (ft):*
Aquifer(s): OGALLALA

Water Level Change
1 year: 2.40
5 year: -16.60
10 year:

Measurements from last 10 years

Date	Depth to WL (ft)	Elev of WL (ft)	Change (ft)
1/18/2008	204.00	3621.00	
12/31/2008	204.60	3620.40	-0.60
1/12/2010	205.70	3619.30	-1.10
1/26/2011	204.20	3620.80	1.50
3/7/2012	204.50	3620.50	-0.30
2/13/2013	221.00	3604.00	-16.50
2/22/2014	223.00	3602.00	-2.00
2/19/2015	223.20	3601.80	-0.20
3/7/2016	220.80	3604.20	2.40

All Historic Measurements

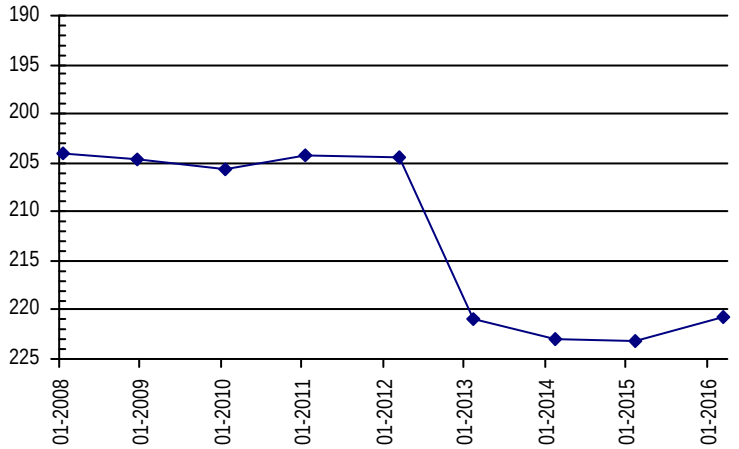

Well Name: **DEMMITT, Q.** *Owner:*
Permit #: - - *Location #:* SC00704822DAD *USGS Site ID:* 392530102444000

Division: 1 *Water District:* 49 *County:* KIT CARSON

Location:	Q160	Q40	Q10	Section	Twnshp		Range		PM	Distance from section lines:	
	SE	NE	SE	22	7	S	48	W	S	*From N/S line:*	*From E/W line:*

UTM Coordinates (NAD83): *Northing (UTM y)* 4366125.3 *Easting (UTM x):* 694328.2 *User supplied*
Latitude/Longitude (decimal degrees): 39.422769 -102.742429

Surface Elevation (ft): 4498.77 *Top Perforated Interval (ft):* *Base of grout (ft):*
Well depth (ft): 259 *Bottom Perforated Interval (ft):*
Aquifer(s):

Water Level Change
1 year:
5 year:
10 year:

Measurements from last 10 years

Date	Depth to WL (ft)	Elev of WL (ft)	Change (ft)
2/3/2006			
2/23/2007			
1/20/2008			

All Historic Measurements

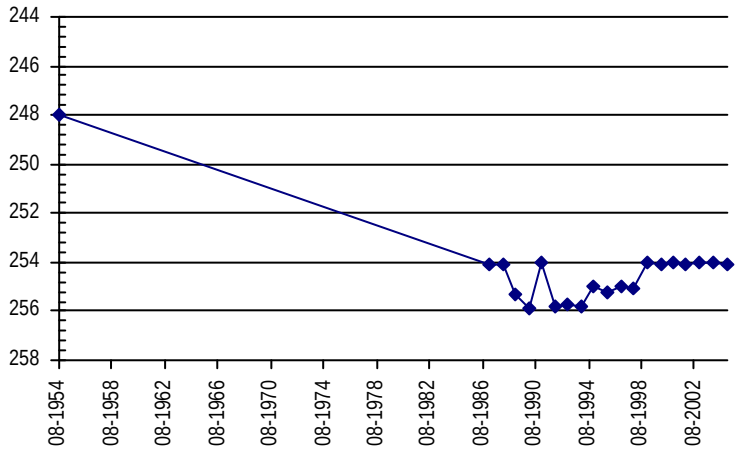

Well Name: **DEVLIN, EUGENE** *Owner:*
Permit #: 5200 - F - *Location #:* SC00504329AAA *USGS Site ID:* 393605102114000

Division: 1 *Water District:* 49 *County:* YUMA

Location:	Q160	Q40	Q10	Section	Twnshp		Range		PM	Distance from section lines:	
	NE	NE	NE	29	5	S	43	W	S	*From N/S line:*	*From E/W line:*

UTM Coordinates (NAD83): *Northing (UTM y)* 4387278.1 *Easting (UTM x):* 740917.7 *User supplied*
Latitude/Longitude (decimal degrees): 39.601382 -102.194079

Surface Elevation (ft): 3756.39 *Top Perforated Interval (ft):* *Base of grout (ft):*
Well depth (ft): 287 *Bottom Perforated Interval (ft):*
Aquifer(s):

Water Level Change
1 year:
5 year:
10 year:

Measurements from last 10 years

Date	Depth to WL (ft)	Elev of WL (ft)	Change (ft)
1/24/2006			
2/20/2007			
1/18/2008			

All Historic Measurements

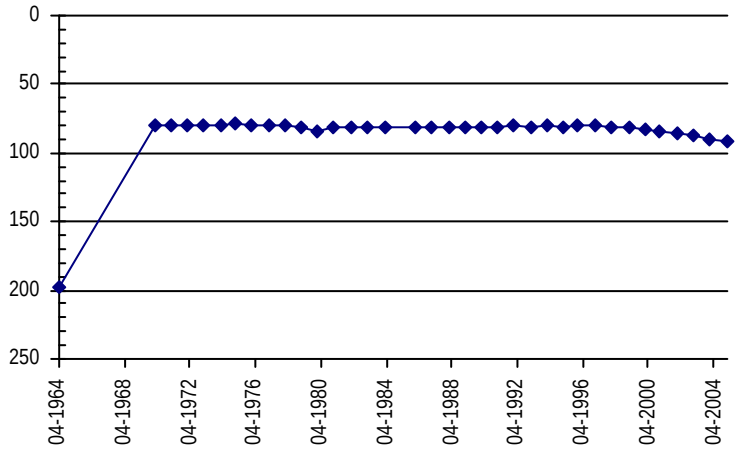

Well Name: DOANE, ELMER — *Owner:*
Permit #: - - *Location #:* SC00405235ACB *USGS Site ID:* 393950103100701

Division: 1 *Water District:* 65 *County:* WASHINGTON

Location:	Q160	Q40	Q10	Section	Twnshp		Range		PM	Distance from section lines:	
	NE	SW	NW	35	4	S	52	W	S	*From N/S line:*	*From E/W line:*

UTM Coordinates (NAD83): *Northing (UTM y)* 4392260.0 *Easting (UTM x):* 656181.0 *GPS*
Latitude/Longitude (decimal degrees): 39.665893 -103.179220

Surface Elevation (ft): 4844.37 *Top Perforated Interval (ft):* *Base of grout (ft):*
Well depth (ft): 120 *Bottom Perforated Interval (ft):*
Aquifer(s):

Water Level Change
1 year: -0.80
5 year: -1.20
10 year: -3.50

Measurements from last 10 years

Date	Depth to WL (ft)	Elev of WL (ft)	Change (ft)
2/5/2006	102.50	4741.87	-2.50
12/15/2006	102.60	4741.77	-0.10
1/23/2008	103.60	4740.77	-1.00
1/2/2009	104.10	4740.27	-0.50
2/5/2010	105.00	4739.37	-0.90
2/6/2011	104.80	4739.57	0.20
1/25/2012	104.50	4739.87	0.30
1/21/2013	105.80	4738.57	-1.30
2/23/2014	105.50	4738.87	0.30
1/28/2015	105.20	4739.17	0.30
3/10/2016	106.00	4738.37	-0.80

All Historic Measurements

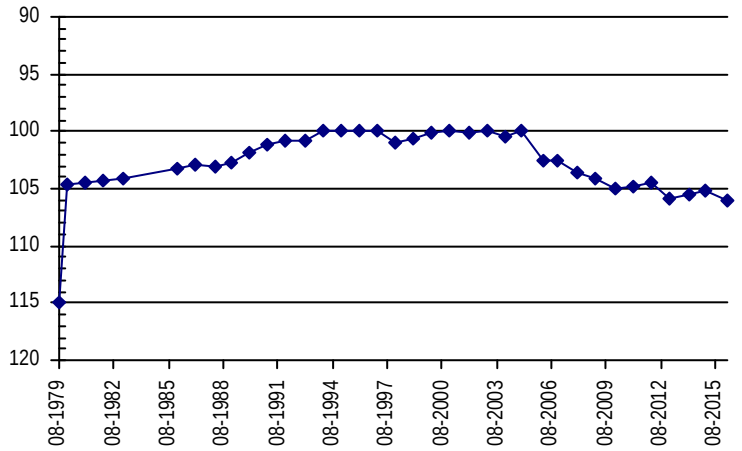

Well Name: DODDRIDGE, EUGENE K. — *Owner:*
Permit #: 12549 - F - *Location #:* SC00504605AAC *USGS Site ID:* 393915102322500

Division: 1 *Water District:* 65 *County:* YUMA

Location:	Q160	Q40	Q10	Section	Twnshp		Range		PM	Distance from section lines:	
	NE	NE	SW	5	5	S	46	W	S	*From N/S line:*	*From E/W line:*

UTM Coordinates (NAD83): *Northing (UTM y)* 4392294.6 *Easting (UTM x):* 710986.7 *User supplied*
Latitude/Longitude (decimal degrees): 39.654435 -102.540757

Surface Elevation (ft): 4140.82 *Top Perforated Interval (ft):* 194 *Base of grout (ft):*
Well depth (ft): 274 *Bottom Perforated Interval (ft):* 274
Aquifer(s): OGALLALA

Water Level Change
1 year:
5 year:
10 year:

Measurements from last 10 years

Date	Depth to WL (ft)	Elev of WL (ft)	Change (ft)
1/26/2006	140.00	4000.82	-2.80
2/28/2006	137.50	4003.32	2.50
1/19/2008	136.50	4004.32	1.00
2/23/2009	138.80	4002.02	-2.30
1/21/2010	139.00	4001.82	-0.20

All Historic Measurements

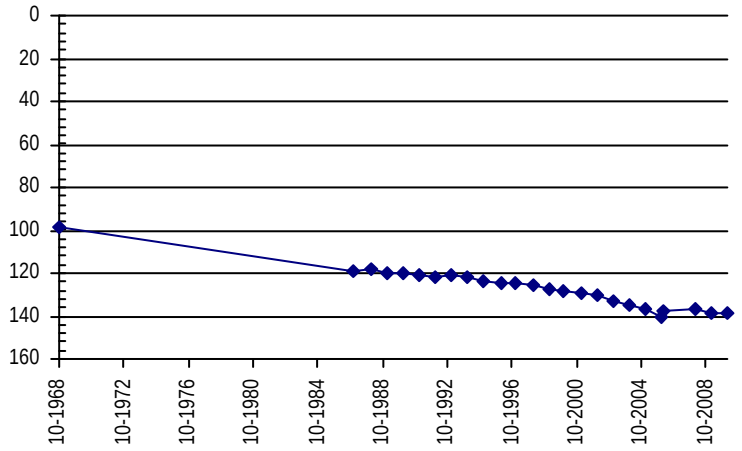

Well Name: **DOLIFKA, CHARLIE** *Owner:*
Permit #: - - *Location #:* SC00505221CCC *USGS Site ID:* 393545103130001

Division: 1 *Water District:* 65 *County:* WASHINGTON

Location:	Q160	Q40	Q10	Section	Twnshp		Range		PM	Distance from section lines:	
	SW	SW	SW	21	5	S	52	W	S	*From N/S line:*	*From E/W line:*

UTM Coordinates (NAD83): *Northing (UTM y)* 4384498.0 *Easting (UTM x):* 653067.0 *GPS*
Latitude/Longitude (decimal degrees): 39.596552 -103.217302

Surface Elevation (ft): 4949.38 *Top Perforated Interval (ft):* *Base of grout (ft):*
Well depth (ft): 125 *Bottom Perforated Interval (ft):*
Aquifer(s):

Water Level Change
1 year: -0.80
5 year: -4.10
10 year: -4.80

Measurements from last 10 years

Date	Depth to WL (ft)	Elev of WL (ft)	Change (ft)
2/8/2006	109.80	4839.58	0.00
12/15/2006	110.50	4838.88	-0.70
1/23/2008	110.20	4839.18	0.30
1/2/2009	111.00	4838.38	-0.80
2/5/2010	111.00	4838.38	0.00
2/7/2011	110.50	4838.88	0.50
3/3/2012	111.20	4838.18	-0.70
1/28/2013	112.00	4837.38	-0.80
2/24/2014	114.00	4835.38	-2.00
1/26/2015	113.80	4835.58	0.20
3/10/2016	114.60	4834.78	-0.80

All Historic Measurements

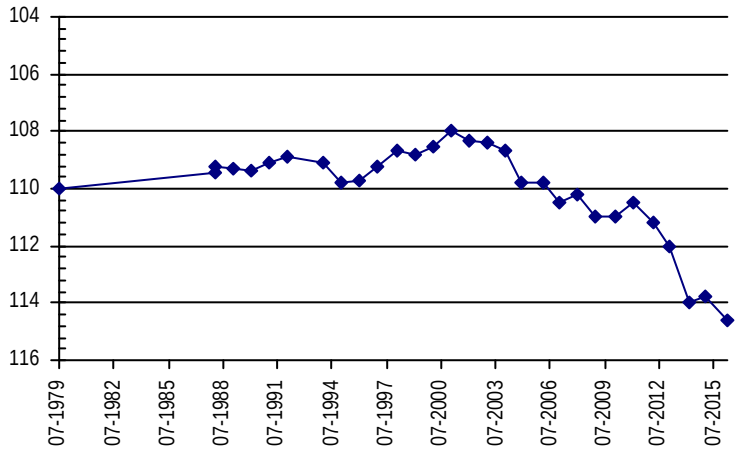

Well Name: **DOUGLAS, STANLEY** *Owner:*
Permit #: - - *Location #:* SC00505111CCC *USGS Site ID:* 393734103035701

Division: 1 *Water District:* 65 *County:* WASHINGTON

Location:	Q160	Q40	Q10	Section	Twnshp		Range		PM	Distance from section lines:	
	SW	SW	SW	11	5	S	51	W	S	*From N/S line:*	*From E/W line:*

UTM Coordinates (NAD83): *Northing (UTM y)* 4388038.0 *Easting (UTM x):* 665953.0 *GPS*
Latitude/Longitude (decimal degrees): 39.626031 -103.066415

Surface Elevation (ft): 4714.23 *Top Perforated Interval (ft):* *Base of grout (ft):*
Well depth (ft): 85 *Bottom Perforated Interval (ft):*
Aquifer(s):

Water Level Change
1 year:
5 year:
10 year:

Measurements from last 10 years

Date	Depth to WL (ft)	Elev of WL (ft)	Change (ft)
2/3/2006	70.30	4643.93	0.20
2/27/2007			
1/28/2008			
1/2/2009			
2/3/2010			

All Historic Measurements

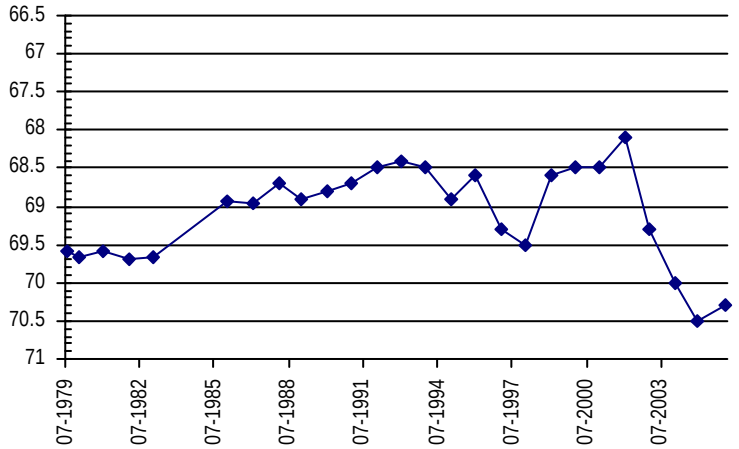

Well Name: **DRULLINGER, REX H.** *Owner:*

Permit #: 13211 - R - *Location #:* SC00505009CCC *USGS Site ID:* 393734102592600

Division: 1 *Water District:* 65 *County:* WASHINGTON

Location:	Q160	Q40	Q10	Section	Twnshp		Range		PM	Distance from section lines:	
	SW	SW	SW	9	5	S	50	W	S	*From N/S line:*	*From E/W line:*

UTM Coordinates (NAD83): *Northing (UTM y)* 4388338.0 *Easting (UTM x):* 672322.0 *GPS*

Latitude/Longitude (decimal degrees): 39.627474 -102.992171

Surface Elevation (ft): 4586.38 *Top Perforated Interval (ft):* *Base of grout (ft):*

Well depth (ft): 56 *Bottom Perforated Interval (ft):*

Aquifer(s):

Water Level Change

1 year:	-0.30
5 year:	-2.50
10 year:	-1.90

Measurements from last 10 years

Date	Depth to WL (ft)	Elev of WL (ft)	Change (ft)
2/5/2006	28.40	4557.98	1.40
2/27/2007	28.20	4558.18	0.20
1/28/2008	28.80	4557.58	-0.60
1/2/2009	28.50	4557.88	0.30
2/3/2010	28.00	4558.38	0.50
2/6/2011	27.80	4558.58	0.20
1/25/2012	28.80	4557.58	-1.00
1/27/2013	28.80	4557.58	0.00
2/24/2014	28.00	4558.38	0.80
1/27/2015	30.00	4556.38	-2.00
3/6/2016	30.30	4556.08	-0.30

All Historic Measurements

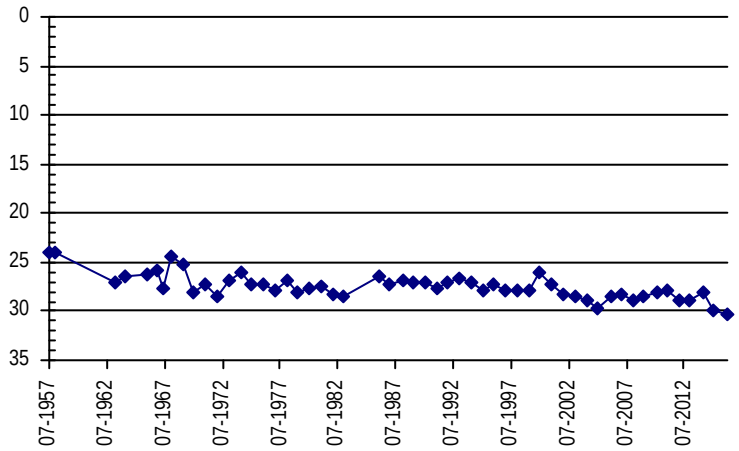

Well Name: **DUELL, ETHEL** *Owner:*

Permit #: - - *Location #:* SC00504930CC *USGS Site ID:*

Division: 1 *Water District:* 65 *County:* WASHINGTON

Location:	Q160	Q40	Q10	Section	Twnshp		Range		PM	Distance from section lines:	
	SW	SW		30	5	S	49	W	S	*From N/S line:* 1294 S	*From E/W line:* 1388 W

UTM Coordinates (NAD83): *Northing (UTM y)* 4383945.0 *Easting (UTM x):* 679344.8 *Spotted from section lines*

Latitude/Longitude (decimal degrees): 39.586475 -102.911584

Surface Elevation (ft): 4578 *Top Perforated Interval (ft):* *Base of grout (ft):*

Well depth (ft): *Bottom Perforated Interval (ft):*

Aquifer(s): OGALLALA

Water Level Change

1 year:	-1.00
5 year:	-4.50
10 year:	

Measurements from last 10 years

Date	Depth to WL (ft)	Elev of WL (ft)	Change (ft)
2/10/2011	183.00	4395.00	
1/26/2012	182.40	4395.60	0.60
1/21/2013	185.50	4392.50	-3.10
2/24/2014	186.20	4391.80	-0.70
1/29/2015	186.50	4391.50	-0.30
2/15/2016	187.50	4390.50	-1.00

All Historic Measurements

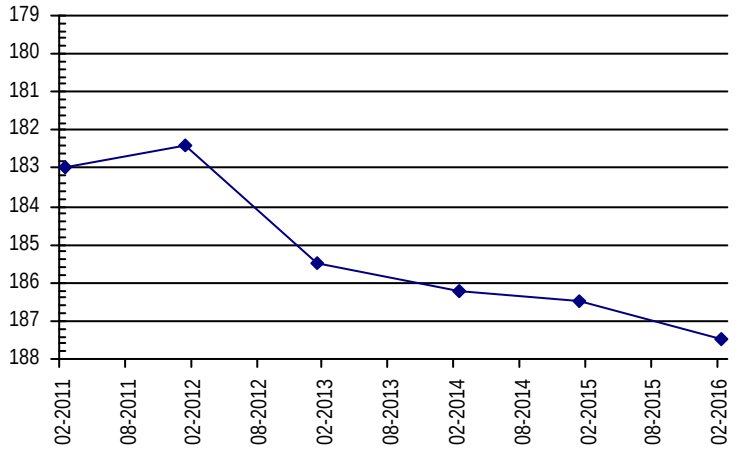

Well Name: **DUTTON, MILDRED** *Owner:*
Permit #: 13028 - FP - *Location #:* SC00404532BCA *USGS Site ID:* 394001102261000

Division: 1 *Water District:* 49 *County:* YUMA

Location:	Q160	Q40	Q10	Section	Twnshp		Range		PM	Distance from section lines:	
	NW	SW	NE	32	4	S	45	W	S	*From N/S line:*	*From E/W line:*

UTM Coordinates (NAD83): *Northing (UTM y)* 4394008.0 *Easting (UTM x):* 720022.0 *GPS*
Latitude/Longitude (decimal degrees): 39.667581 -102.434969

Surface Elevation (ft): 4105.77 *Top Perforated Interval (ft):* 200 *Base of grout (ft):*
Well depth (ft): 320 *Bottom Perforated Interval (ft):* 320
Aquifer(s): OGALLALA

Water Level Change
1 year: -0.60
5 year: -16.20
10 year: -28.70

Measurements from last 10 years

Date	Depth to WL (ft)	Elev of WL (ft)	Change (ft)
1/18/2006	211.50	3894.27	-0.60
12/18/2006	216.50	3889.27	-5.00
1/18/2008	217.80	3887.97	-1.30
12/30/2008	226.00	3879.77	-8.20
1/21/2010	225.50	3880.27	0.50
1/26/2011	224.00	3881.77	1.50
3/7/2012	225.20	3880.57	-1.20
3/6/2013	240.00	3865.77	-14.80
2/22/2014	239.20	3866.57	0.80
2/19/2015	239.60	3866.17	-0.40
3/9/2016	240.20	3865.57	-0.60

All Historic Measurements

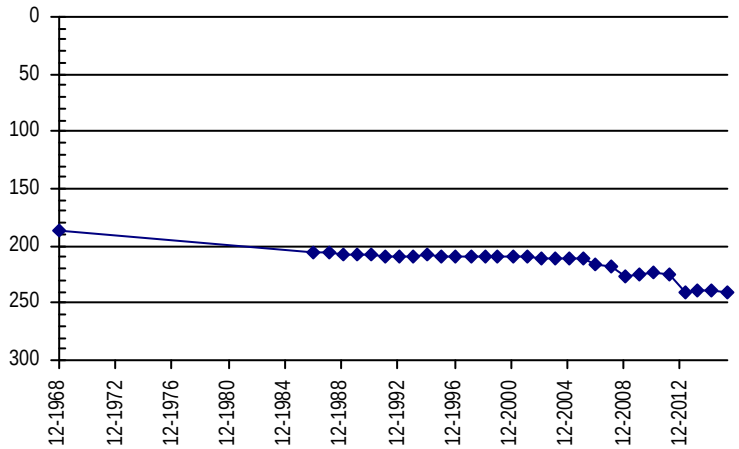

Well Name: **EDER, GEORGE** *Owner:* EDER GEO
Permit #: 11726 - - *Location #:* SC00905214CCC *USGS Site ID:* 391540103113000

Division: 1 *Water District:* 49 *County:* LINCOLN

Location:	Q160	Q40	Q10	Section	Twnshp		Range		PM	Distance from section lines:	
	SW	SW	SW	14	9	S	52	W	S	*From N/S line:*	*From E/W line:*

UTM Coordinates (NAD83): *Northing (UTM y)* 4347202.0 *Easting (UTM x):* 656089.0 *GPS*
Latitude/Longitude (decimal degrees): 39.260112 -103.190833

Surface Elevation (ft): 5152.2 *Top Perforated Interval (ft):* 57 *Base of grout (ft):*
Well depth (ft): 75 *Bottom Perforated Interval (ft):* 75
Aquifer(s): OGALLALA

Water Level Change
1 year: 0.00
5 year: 0.00
10 year: 0.00

Measurements from last 10 years

Date	Depth to WL (ft)	Elev of WL (ft)	Change (ft)
2/3/2006	68.20	5084.00	0.30
12/15/2006	68.20	5084.00	0.00
1/20/2008	67.60	5084.60	0.60
1/1/2009	67.40	5084.80	0.20
2/5/2010	68.00	5084.20	-0.60
2/7/2011	68.20	5084.00	-0.20
1/30/2012	68.00	5084.20	0.20
3/4/2013	69.00	5083.20	-1.00
1/10/2014	68.80	5083.40	0.20
2/8/2015	68.20	5084.00	0.60
3/10/2016	68.20	5084.00	0.00

All Historic Measurements

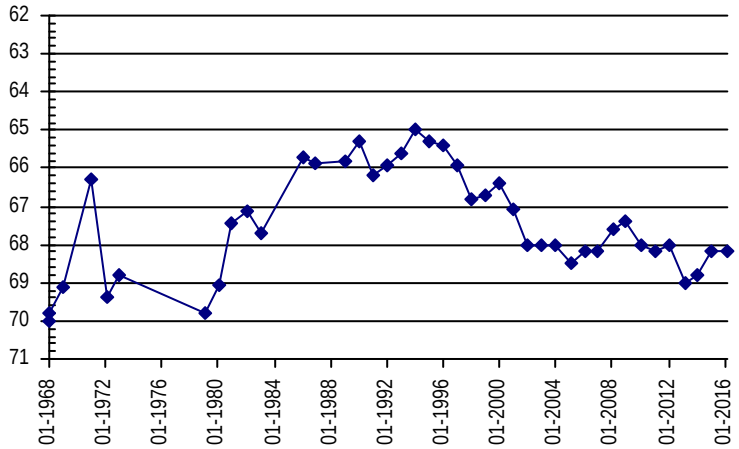

NORTHERN HIGH PLAINS
DISTRICT: ARIKAREE

Well Name: **EKBERG, DALE** *Owner:*

Permit #: 3165 - F - *Location #:* SC00404336BBC *USGS Site ID:* 394020102082300

Division: 1 *Water District:* 49 *County:* YUMA

Location:	Q160	Q40	Q10	Section	Twnshp		Range		PM	Distance from section lines:	
	NW	NW	SW	36	4	S	43	W	S	*From N/S line:*	*From E/W line:*

UTM Coordinates (NAD83): *Northing (UTM y)* 4395287.3 *Easting (UTM x):* 745294.9 *User supplied*

Latitude/Longitude (decimal degrees): 39.672216 -102.140188

Surface Elevation (ft): 3779.56 *Top Perforated Interval (ft):* 173 *Base of grout (ft):*

Well depth (ft): 273 *Bottom Perforated Interval (ft):* 273

Aquifer(s): OGALLALA

Water Level Change

1 year:	-0.80
5 year:	-18.10
10 year:	-18.80

Measurements from last 10 years

Date	Depth to WL (ft)	Elev of WL (ft)	Change (ft)
1/24/2006	187.60	3591.96	-1.00
2/20/2007	188.00	3591.56	-0.40
1/18/2008	186.80	3592.76	1.20
1/1/2009			
1/12/2010	188.00	3591.56	
1/26/2011	188.30	3591.26	-0.30
3/7/2012	187.80	3591.76	0.50
2/13/2013	203.80	3575.76	-16.00
2/22/2014	205.20	3574.36	-1.40
2/19/2015	205.60	3573.96	-0.40
3/7/2016	206.40	3573.16	-0.80

All Historic Measurements

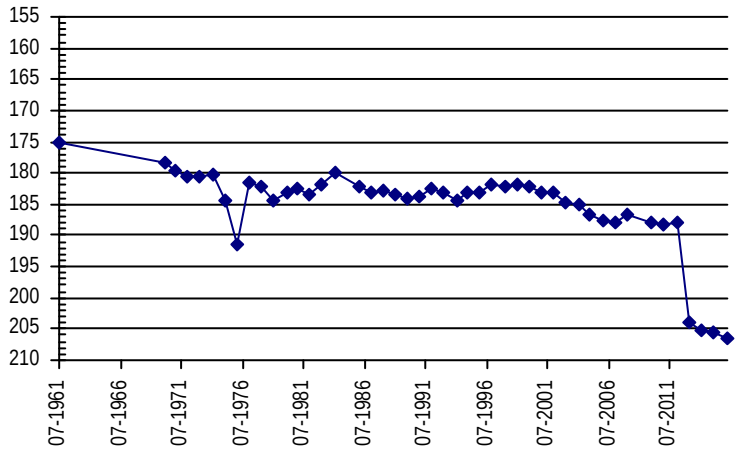

Well Name: **EKBERG, DALE H.** *Owner:*

Permit #: 6577 - F - *Location #:* SC00404336DDC *USGS Site ID:* 393957102073100

Division: 1 *Water District:* 49 *County:* YUMA

Location:	Q160	Q40	Q10	Section	Twnshp		Range		PM	Distance from section lines:	
	SE	SE	SW	36	4	S	43	W	S	*From N/S line:*	*From E/W line:*

UTM Coordinates (NAD83): *Northing (UTM y)* 4394059.0 *Easting (UTM x):* 746631.0 *GPS*

Latitude/Longitude (decimal degrees): 39.660778 -102.125088

Surface Elevation (ft): 3744.54 *Top Perforated Interval (ft):* 145 *Base of grout (ft):*

Well depth (ft): 225 *Bottom Perforated Interval (ft):* 225

Aquifer(s): OGALLALA

Water Level Change

1 year:	-1.40
5 year:	-15.70
10 year:	-2.70

Measurements from last 10 years

Date	Depth to WL (ft)	Elev of WL (ft)	Change (ft)
1/24/2006	181.00	3563.54	-1.00
2/20/2007	178.30	3566.24	2.70
1/18/2008	179.10	3565.44	-0.80
12/31/2008	168.50	3576.04	10.60
1/12/2010	167.70	3576.84	0.80
1/26/2011	168.00	3576.54	-0.30
3/7/2012	168.50	3576.04	-0.50
2/13/2013	183.50	3561.04	-15.00
2/22/2014	182.00	3562.54	1.50
2/19/2015	182.30	3562.24	-0.30
3/7/2016	183.70	3560.84	-1.40

All Historic Measurements

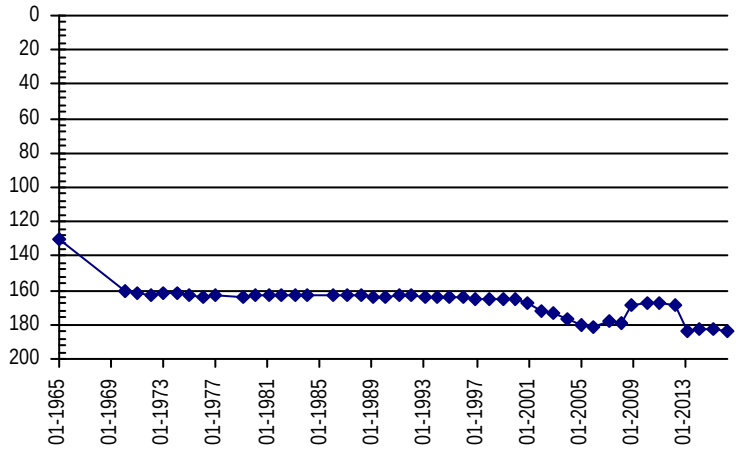

Well Name: **EKBERG, JOHN** *Owner:*

Permit #: 10931 - - *Location #:* SC00104327CBB *USGS Site ID:* 395115102105901

Division: 1 *Water District:* 65 *County:* YUMA

Location:	Q160	Q40	Q10	Section	Twnshp		Range		PM	Distance from section lines:	
	SW	NW	NW	27	1	S	43	W	S	*From N/S line:*	*From E/W line:*

UTM Coordinates (NAD83): *Northing (UTM y)* 4415384.0 *Easting (UTM x):* 740950.0 *GPS*

Latitude/Longitude (decimal degrees): 39.854308 -102.183422

Surface Elevation (ft): 3760.54 *Top Perforated Interval (ft):* *Base of grout (ft):*

Well depth (ft): 27 *Bottom Perforated Interval (ft):*

Aquifer(s):

Water Level Change

1 year:	1.60
5 year:	1.50
10 year:	1.30

Measurements from last 10 years

Date	Depth to WL (ft)	Elev of WL (ft)	Change (ft)
1/23/2006	25.00	3735.54	0.40
12/18/2006	24.50	3736.04	0.50
1/12/2008	23.90	3736.64	0.60
12/8/2008	24.70	3735.84	-0.80
1/11/2010	25.00	3735.54	-0.30
1/24/2011	25.20	3735.34	-0.20
3/6/2012	24.30	3736.24	0.90
3/6/2013	24.70	3735.84	-0.40
1/20/2014	25.70	3734.84	-1.00
2/19/2015	25.30	3735.24	0.40
3/9/2016	23.70	3736.84	1.60

All Historic Measurements

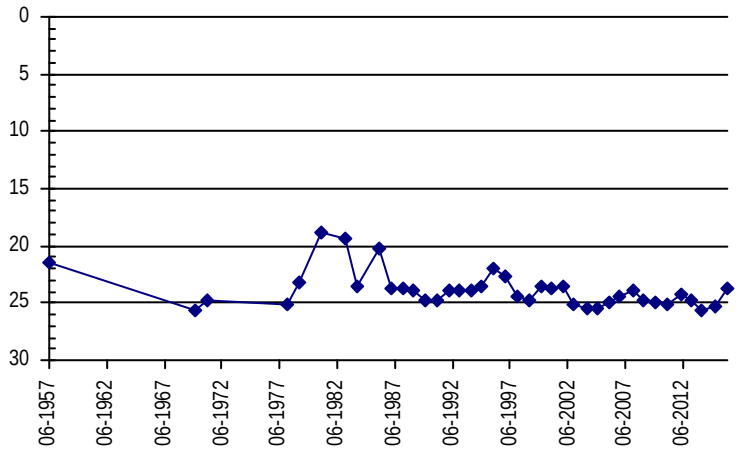

Well Name: **ELLIOTT, WILSON** *Owner:*

Permit #: 9380 - F - *Location #:* SC00404404DCC *USGS Site ID:* 394354102180300

Division: 1 *Water District:* 65 *County:* YUMA

Location:	Q160	Q40	Q10	Section	Twnshp		Range		PM	Distance from section lines:	
	SE	SW	SW	4	4	S	44	W	S	*From N/S line:*	*From E/W line:*

UTM Coordinates (NAD83): *Northing (UTM y)* 4401431.0 *Easting (UTM x):* 731183.0 *GPS*

Latitude/Longitude (decimal degrees): 39.731445 -102.302384

Surface Elevation (ft): 3986.67 *Top Perforated Interval (ft):* 253 *Base of grout (ft):*

Well depth (ft): 343 *Bottom Perforated Interval (ft):* 343

Aquifer(s): OGALLALA

Water Level Change

1 year:	-0.60
5 year:	-10.00
10 year:	-13.80

Measurements from last 10 years

Date	Depth to WL (ft)	Elev of WL (ft)	Change (ft)
1/18/2006	248.20	3738.47	0.30
12/18/2006	248.80	3737.87	-0.60
1/15/2008	249.90	3736.77	-1.10
12/30/2008	250.80	3735.87	-0.90
1/11/2010	251.60	3735.07	-0.80
1/26/2011	252.00	3734.67	-0.40
3/7/2012	252.20	3734.47	-0.20
2/13/2013	267.00	3719.67	-14.80
2/22/2014	261.00	3725.67	6.00
2/19/2015	261.40	3725.27	-0.40
3/7/2016	262.00	3724.67	-0.60

All Historic Measurements

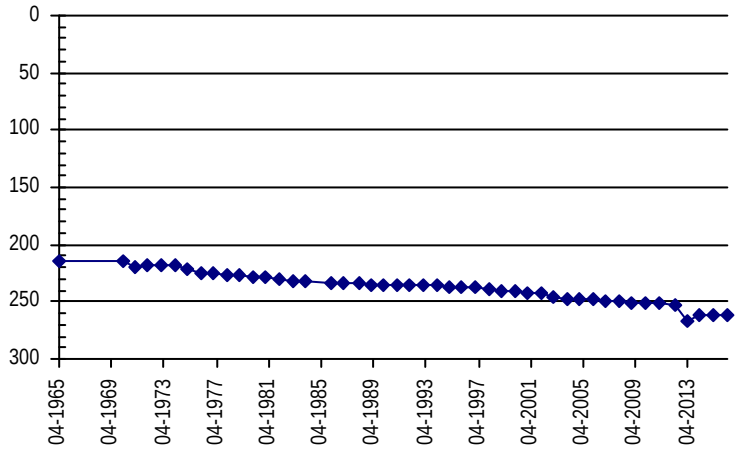

Well Name: **GERING, PAUL** *Owner:* GERING PAUL
Permit #: 13269 - FP - *Location #:* SC00605027BAC *USGS Site ID:* 393010102581000

Division: 1 *Water District:* 65 *County:* KIT CARSON

Location:	Q160	Q40	Q10	Section	Twnshp		Range		PM	Distance from section lines:	
	NW	NE	SW	27	6	S	50	W	S	*From N/S line:*	*From E/W line:*

UTM Coordinates (NAD83): *Northing (UTM y)* 4374451.0 *Easting (UTM x):* 673607.0 *GPS*
Latitude/Longitude (decimal degrees): 39.502164 -102.980839

Surface Elevation (ft): 4702.15 *Top Perforated Interval (ft):* 190 *Base of grout (ft):*
Well depth (ft): 240 *Bottom Perforated Interval (ft):* 240
Aquifer(s): OGALLALA

Water Level Change
1 year: 0.20
5 year: -5.00
10 year: -5.50

Measurements from last 10 years

Date	Depth to WL (ft)	Elev of WL (ft)	Change (ft)
2/5/2006	192.90	4509.25	0.10
2/27/2007	192.30	4509.85	0.60
1/23/2008	192.90	4509.25	-0.60
2/24/2009	192.80	4509.35	0.10
2/1/2010	193.20	4508.95	-0.40
2/7/2011	193.40	4508.75	-0.20
1/26/2012	194.20	4507.95	-0.80
3/4/2013	200.40	4501.75	-6.20
1/10/2014	197.10	4505.05	3.30
2/8/2015	198.60	4503.55	-1.50
3/8/2016	198.40	4503.75	0.20

All Historic Measurements

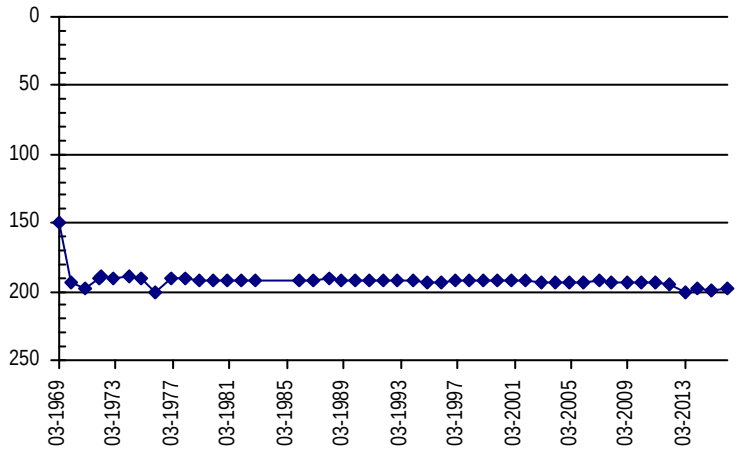

Well Name: **GLENN, HERSHEL A.** *Owner:*
Permit #: 12047 - R - *Location #:* SC00505003DBC *USGS Site ID:* 393832102574500

Division: 1 *Water District:* 65 *County:* WASHINGTON

Location:	Q160	Q40	Q10	Section	Twnshp		Range		PM	Distance from section lines:	
	SE	NW	SW	3	5	S	50	W	S	*From N/S line:*	*From E/W line:*

UTM Coordinates (NAD83): *Northing (UTM y)* 4390425.0 *Easting (UTM x):* 674720.0 *GPS*
Latitude/Longitude (decimal degrees): 39.645781 -102.963696

Surface Elevation (ft): 4555.95 *Top Perforated Interval (ft):* *Base of grout (ft):*
Well depth (ft): 50 *Bottom Perforated Interval (ft):*
Aquifer(s):

Water Level Change
1 year: -0.90
5 year: -1.80
10 year: -1.00

Measurements from last 10 years

Date	Depth to WL (ft)	Elev of WL (ft)	Change (ft)
2/5/2006	29.00	4526.95	0.00
2/27/2007	28.90	4527.05	0.10
1/28/2008	28.90	4527.05	0.00
1/2/2009	24.20	4531.75	4.70
2/3/2010	28.00	4527.95	-3.80
2/6/2011	28.20	4527.75	-0.20
1/25/2012	28.50	4527.45	-0.30
1/27/2013	29.80	4526.15	-1.30
2/23/2014	27.00	4528.95	2.80
1/28/2015	29.10	4526.85	-2.10
3/6/2016	30.00	4525.95	-0.90

All Historic Measurements

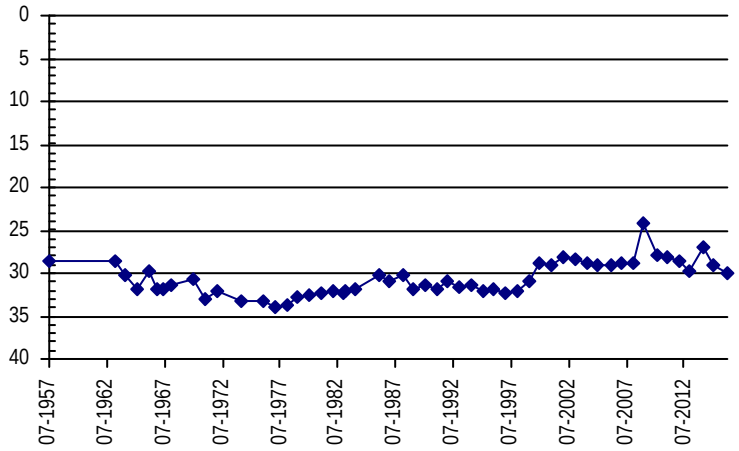

Well Name: **GRAMM, LOYD** *Owner:*
Permit #: 9208 - F - *Location #:* SC00504231AAD *USGS Site ID:* 393504102061200

Division: 1 *Water District:* 49 *County:* YUMA

Location:	Q160	Q40	Q10	Section	Twnshp		Range		PM	Distance from section lines:	
	NE	NE	SE	31	5	S	42	W	S	*From N/S line:*	*From E/W line:*

UTM Coordinates (NAD83): *Northing (UTM y)* 4385695.0 *Easting (UTM x):* 748695.0 *GPS*
Latitude/Longitude (decimal degrees): 39.584914 -102.104199

Surface Elevation (ft): 3643.56 *Top Perforated Interval (ft):* 20 *Base of grout (ft):*
Well depth (ft): 80 *Bottom Perforated Interval (ft):* 80
Aquifer(s): OGALLALA

Water Level Change
1 year: -0.60
5 year: -1.90
10 year: -8.20

Measurements from last 10 years

Date	Depth to WL (ft)	Elev of WL (ft)	Change (ft)
1/23/2006	15.20	3628.36	-0.10
2/20/2007	15.20	3628.36	0.00
1/19/2008	21.00	3622.56	-5.80
12/31/2008	20.40	3623.16	0.60
1/12/2010	21.50	3622.06	-1.10
1/26/2011	21.50	3622.06	0.00
1/23/2012	21.20	3622.36	0.30
2/13/2013	22.00	3621.56	-0.80
2/22/2014	23.00	3620.56	-1.00
1/26/2015	22.80	3620.76	0.20
3/7/2016	23.40	3620.16	-0.60

All Historic Measurements

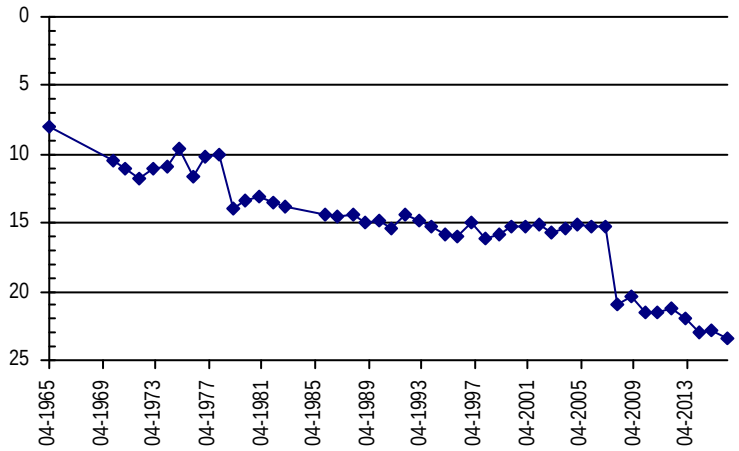

Well Name: **GRIMES, J.S.** *Owner:* GRIMES F S
Permit #: 14787 - - *Location #:* SC00905035BC *USGS Site ID:* 391317102575901

Division: 1 *Water District:* 49 *County:* KIT CARSON

Location:	Q160	Q40	Q10	Section	Twnshp		Range		PM	Distance from section lines:	
	NW	SW		35	9	S	50	W	S	*From N/S line:*	*From E/W line:*

UTM Coordinates (NAD83): *Northing (UTM y)* 4343311.0 *Easting (UTM x):* 675508.0 *GPS*
Latitude/Longitude (decimal degrees): 39.221360 -102.966892

Surface Elevation (ft): 4789.18 *Top Perforated Interval (ft):* 61 *Base of grout (ft):*
Well depth (ft): 78 *Bottom Perforated Interval (ft):* 87
Aquifer(s): OGALLALA

Water Level Change
1 year: 0.50
5 year: 0.20
10 year: -3.50

Measurements from last 10 years

Date	Depth to WL (ft)	Elev of WL (ft)	Change (ft)
2/5/2006	63.00	4726.18	0.00
12/15/2006	65.70	4723.48	-2.70
1/20/2008	65.70	4723.48	0.00
1/1/2009	66.30	4722.88	-0.60
2/1/2010	67.50	4721.68	-1.20
2/6/2011	66.70	4722.48	0.80
1/30/2012	67.10	4722.08	-0.40
3/4/2013	67.50	4721.68	-0.40
1/10/2014	67.10	4722.08	0.40
2/8/2015	67.00	4722.18	0.10
3/8/2016	66.50	4722.68	0.50

All Historic Measurements

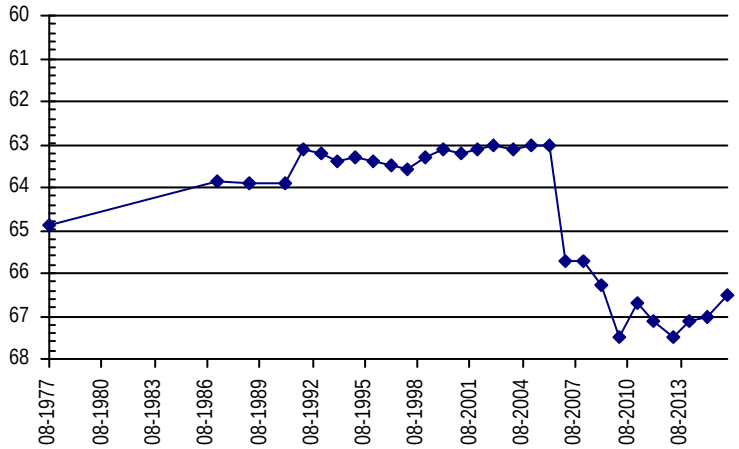

Well Name: **HEGER, CAROLYN K.** *Owner:* HEGER CAROLYN KAY

Permit #: 12921 - F - *Location #:* SC00805224CCB *USGS Site ID:* 392004103102301

Division: 1 *Water District:* 65 *County:* LINCOLN

Location:	Q160	Q40	Q10	Section	Twnshp		Range		PM	Distance from section lines:	
	SW	SW	NW	24	8	S	52	W	S	*From N/S line:*	*From E/W line:*

UTM Coordinates (NAD83): *Northing (UTM y)* 4355457.0 *Easting (UTM x):* 657406.0 *GPS*

Latitude/Longitude (decimal degrees): 39.334221 -103.173644

Surface Elevation (ft): 5045 *Top Perforated Interval (ft):* 60 *Base of grout (ft):*

Well depth (ft): 110 *Bottom Perforated Interval (ft):* 110

Aquifer(s): OGALLALA

Water Level Change

1 year: -0.40

5 year: 1.00

10 year: 1.80

Measurements from last 10 years

Date	Depth to WL (ft)	Elev of WL (ft)	Change (ft)
2/3/2006	66.30	4978.70	1.10
12/15/2006	66.70	4978.30	-0.40
1/20/2008	66.10	4978.90	0.60
1/1/2009	66.20	4978.80	-0.10
2/5/2010	65.00	4980.00	1.20
2/7/2011	65.50	4979.50	-0.50
1/30/2012	65.00	4980.00	0.50
3/4/2013	64.50	4980.50	0.50
1/10/2014	64.50	4980.50	0.00
2/8/2015	64.10	4980.90	0.40
3/10/2016	64.50	4980.50	-0.40

All Historic Measurements

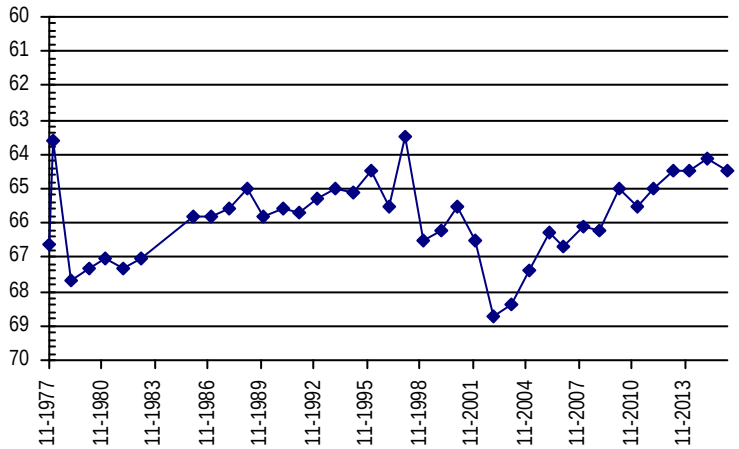

Well Name: **HENRY, LOIS** *Owner:*

Permit #: 10559 - FP - *Location #:* SC00604703ACA *USGS Site ID:* 393340102380000

Division: 1 *Water District:* 65 *County:* KIT CARSON

Location:	Q160	Q40	Q10	Section	Twnshp		Range		PM	Distance from section lines:	
	NE	SW	NE	3	6	S	47	W	S	*From N/S line:*	*From E/W line:*

UTM Coordinates (NAD83): *Northing (UTM y)* 4381614.0 *Easting (UTM x):* 703202.0 *GPS*

Latitude/Longitude (decimal degrees): 39.560166 -102.634697

Surface Elevation (ft): 4264.88 *Top Perforated Interval (ft):* 190 *Base of grout (ft):*

Well depth (ft): 226 *Bottom Perforated Interval (ft):* 230

Aquifer(s): OGALLALA

Water Level Change

1 year: 1.70

5 year: -8.00

10 year: -13.00

Measurements from last 10 years

Date	Depth to WL (ft)	Elev of WL (ft)	Change (ft)
2/7/2006	152.50	4112.38	0.20
2/23/2007	152.70	4112.18	-0.20
1/20/2008	155.20	4109.68	-2.50
2/23/2009	156.50	4108.38	-1.30
2/1/2010	157.70	4107.18	-1.20
2/4/2011	157.40	4107.48	0.30
2/27/2012	157.70	4107.18	-0.30
3/6/2013	169.20	4095.68	-11.50
2/22/2014	167.40	4097.48	1.80
2/5/2015	165.70	4099.18	1.70

All Historic Measurements

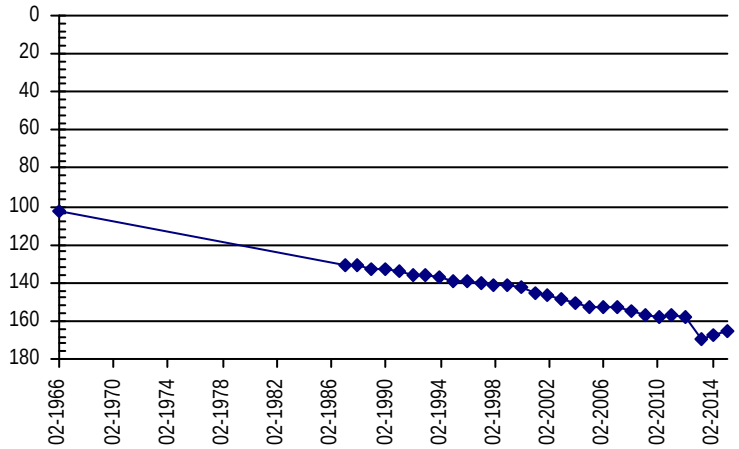

Well Name: **HILL, ELDEN** *Owner:*

Permit #: 12349 - F - *Location #:* SC00504826CCA *USGS Site ID:* 393510102431000

Division: 1 *Water District:* 49 *County:* YUMA

Location:	Q160	Q40	Q10	Section	Twnshp		Range		PM	Distance from section lines:	
	SW	SW	NE	26	5	S	48	W	S	*From N/S line:*	*From E/W line:*

UTM Coordinates (NAD83): *Northing (UTM y)* 4384326.0 *Easting (UTM x):* 695661.0 *GPS*

Latitude/Longitude (decimal degrees): 39.586336 -102.721609

Surface Elevation (ft): 4349.95 *Top Perforated Interval (ft):* 160 *Base of grout (ft):*

Well depth (ft): 300 *Bottom Perforated Interval (ft):* 300

Aquifer(s): OGALLALA

Water Level Change

1 year:	-0.60
5 year:	-15.00
10 year:	-18.60

Measurements from last 10 years

Date	Depth to WL (ft)	Elev of WL (ft)	Change (ft)
2/7/2006	161.10	4188.85	-1.00
2/23/2007	161.30	4188.65	-0.20
1/22/2008	163.50	4186.45	-2.20
2/23/2009	164.30	4185.65	-0.80
1/13/2010	164.00	4185.95	0.30
2/6/2011	164.70	4185.25	-0.70
2/5/2012	164.90	4185.05	-0.20
3/6/2013	180.50	4169.45	-15.60
2/23/2014	179.50	4170.45	1.00
1/29/2015	179.10	4170.85	0.40
3/3/2016	179.70	4170.25	-0.60

All Historic Measurements

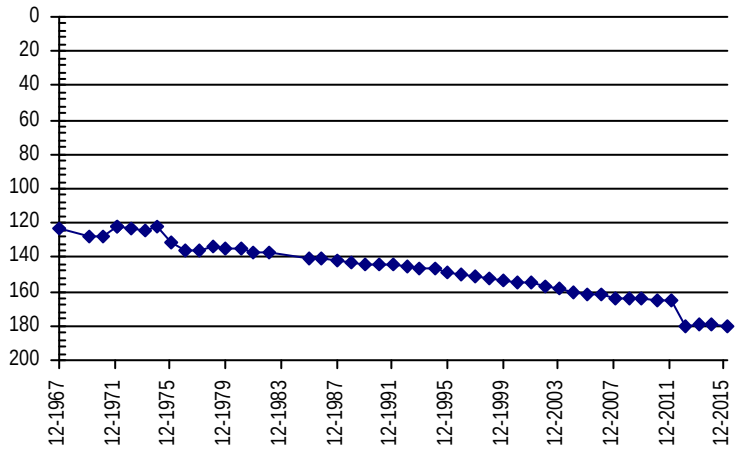

Well Name: **HILL, GEORGE** *Owner:*

Permit #: - - *Location #:* SC00504910CBC *USGS Site ID:* 393744102513300

Division: 1 *Water District:* 65 *County:* WASHINGTON

Location:	Q160	Q40	Q10	Section	Twnshp		Range		PM	Distance from section lines:	
	SW	NW	SW	10	5	S	49	W	S	*From N/S line:*	*From E/W line:*

UTM Coordinates (NAD83): *Northing (UTM y)* 4388862.0 *Easting (UTM x):* 683777.0 *GPS*

Latitude/Longitude (decimal degrees): 39.629809 -102.858642

Surface Elevation (ft): 4468.04 *Top Perforated Interval (ft):* *Base of grout (ft):*

Well depth (ft): 107 *Bottom Perforated Interval (ft):*

Aquifer(s):

Water Level Change

1 year:	0.60
5 year:	-0.80
10 year:	-2.60

Measurements from last 10 years

Date	Depth to WL (ft)	Elev of WL (ft)	Change (ft)
2/9/2006	99.80	4368.24	0.40
2/27/2007	99.50	4368.54	0.30
1/28/2008	100.80	4367.24	-1.30
1/2/2009	101.40	4366.64	-0.60
1/17/2010	101.60	4366.44	-0.20
2/6/2011	101.60	4366.44	0.00
1/26/2012	102.40	4365.64	-0.80
1/21/2013	102.90	4365.14	-0.50
2/24/2014	102.60	4365.44	0.30
1/27/2015	103.00	4365.04	-0.40
2/15/2016	102.40	4365.64	0.60

All Historic Measurements

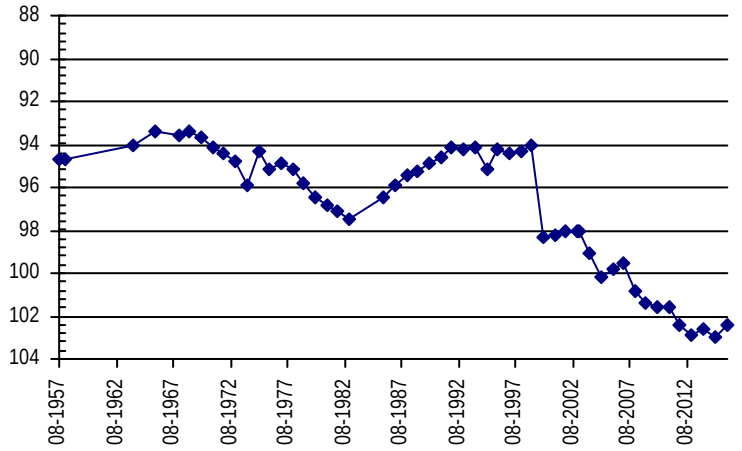

Well Name: **HOFFMAN, MARY** *Owner:*
Permit #: - - *Location #:* SC00505314DAA *USGS Site ID:* 393657103162701

Division: 1 *Water District:* 65 *County:* WASHINGTON

Location:	Q160	Q40	Q10	Section	Twnshp		Range		PM	Distance from section lines:	
	SE	NE	NE	14	5	S	53	W	S	*From N/S line:*	*From E/W line:*

UTM Coordinates (NAD83): *Northing (UTM y)* 4386539.0 *Easting (UTM x):* 648093.0 *GPS*
Latitude/Longitude (decimal degrees): 39.615808 -103.274751

Surface Elevation (ft): 5021.43 *Top Perforated Interval (ft):* *Base of grout (ft):*
Well depth (ft): 125 *Bottom Perforated Interval (ft):*
Aquifer(s):

Water Level Change
1 year: 0.00
5 year: -2.60
10 year: -2.80

Measurements from last 10 years

Date	Depth to WL (ft)	Elev of WL (ft)	Change (ft)
2/3/2006	122.00	4899.43	-1.00
12/15/2006	122.00	4899.43	0.00
1/23/2008	122.40	4899.03	-0.40
1/2/2009	122.60	4898.83	-0.20
2/5/2010	123.00	4898.43	-0.40
2/7/2011	122.20	4899.23	0.80
3/3/2012	122.50	4898.93	-0.30
1/28/2013	124.20	4897.23	-1.70
2/24/2014	125.00	4896.43	-0.80
1/26/2015	124.80	4896.63	0.20
3/10/2016	124.80	4896.63	0.00

All Historic Measurements

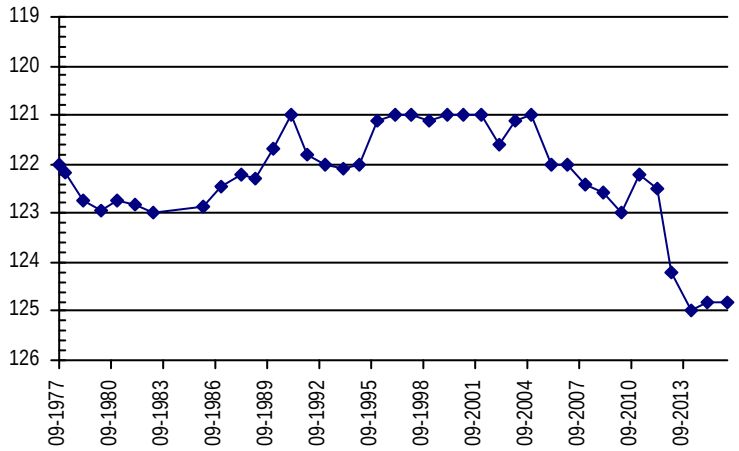

Well Name: **HOMM, RICHARD A.** *Owner:*
Permit #: 2387 - F - *Location #:* SC00504534DDD *USGS Site ID:* 393420102225400

Division: 1 *Water District:* 49 *County:* YUMA

Location:	Q160	Q40	Q10	Section	Twnshp		Range		PM	Distance from section lines:	
	SE	SE	SE	34	5	S	45	W	S	*From N/S line:*	*From E/W line:*

UTM Coordinates (NAD83): *Northing (UTM y)* 4383588.0 *Easting (UTM x):* 724864.0 *GPS*
Latitude/Longitude (decimal degrees): 39.572531 -102.382114

Surface Elevation (ft): 3846.69 *Top Perforated Interval (ft):* 24 *Base of grout (ft):*
Well depth (ft): 84 *Bottom Perforated Interval (ft):* 84
Aquifer(s): OGALLALA

Water Level Change
1 year: -2.10
5 year: -12.50
10 year: -12.40

Measurements from last 10 years

Date	Depth to WL (ft)	Elev of WL (ft)	Change (ft)
1/26/2006	10.10	3836.59	-0.10
2/20/2007	10.30	3836.39	-0.20
1/19/2008	10.40	3836.29	-0.10
1/3/2009	10.90	3835.79	-0.50
1/12/2010	10.50	3836.19	0.40
1/26/2011	10.00	3836.69	0.50
1/26/2012	9.50	3837.19	0.50
2/13/2013	21.20	3825.49	-11.70
2/22/2014	20.00	3826.69	1.20
1/26/2015	20.40	3826.29	-0.40
3/7/2016	22.50	3824.19	-2.10

All Historic Measurements

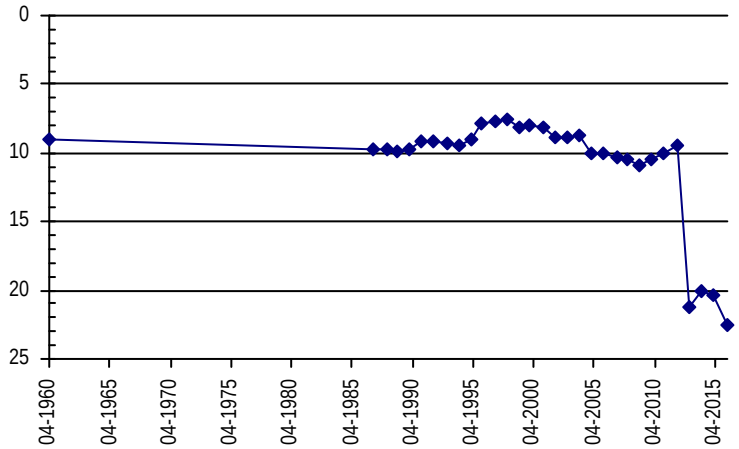

Well Name: **HUTTON, LINDA** *Owner:* HUTTON, LINDA
Permit #: 78472 - - *Location #:* SC00504329DA *USGS Site ID:*

Division: 1 *Water District:* 49 *County:* YUMA

Location:	Q160	Q40	Q10	Section	Twnshp		Range		PM	Distance from section lines:			
	SE	NE		29	5	S	43	W	S	*From N/S line:*	2561 S	*From E/W line:*	735 W

UTM Coordinates (NAD83): *Northing (UTM y)* 4386517.0 *Easting (UTM x):* 740742.0 *GPS*
Latitude/Longitude (decimal degrees): 39.594582 -102.196399

Surface Elevation (ft): 3762 *Top Perforated Interval (ft):* 175 *Base of grout (ft):*
Well depth (ft): 195 *Bottom Perforated Interval (ft):* 195
Aquifer(s): OGALLALA

Water Level Change
1 year: -0.50
5 year: -4.00
10 year:

Measurements from last 10 years

Date	Depth to WL (ft)	Elev of WL (ft)	Change (ft)
1/18/2008	110.80	3651.20	
12/31/2008	110.90	3651.10	-0.10
1/12/2010	110.50	3651.50	0.40
1/26/2011	110.50	3651.50	0.00
1/23/2012	110.80	3651.20	-0.30
2/13/2013	115.50	3646.50	-4.70
2/23/2014	114.00	3648.00	1.50
1/26/2015	114.00	3648.00	0.00
3/9/2016	114.50	3647.50	-0.50

All Historic Measurements

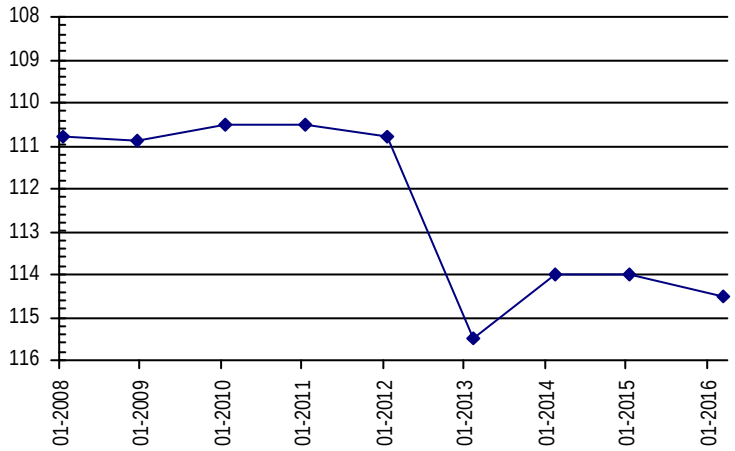

Well Name: **INGALLS, WALTER E.** *Owner:*
Permit #: 5646 - FP - *Location #:* SC00404535BBB *USGS Site ID:* 394019102230300

Division: 1 *Water District:* 49 *County:* YUMA

Location:	Q160	Q40	Q10	Section	Twnshp		Range		PM	Distance from section lines:			
	NW	NW	NW	35	4	S	45	W	S	*From N/S line:*		*From E/W line:*	

UTM Coordinates (NAD83): *Northing (UTM y)* 4394616.1 *Easting (UTM x):* 724325.5 *User supplied*
Latitude/Longitude (decimal degrees): 39.671936 -102.384641

Surface Elevation (ft): 4048.72 *Top Perforated Interval (ft):* *Base of grout (ft):*
Well depth (ft): 300 *Bottom Perforated Interval (ft):*
Aquifer(s):

Water Level Change
1 year:
5 year:
10 year:

Measurements from last 10 years

Date	Depth to WL (ft)	Elev of WL (ft)	Change (ft)
1/26/2006	212.80	3835.92	-1.30
12/18/2006			
1/18/2008			
12/31/2008			

All Historic Measurements

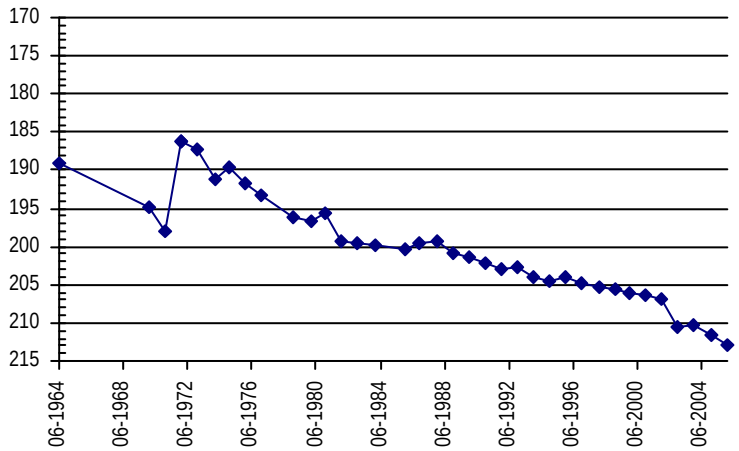

Well Name: **J.J. DAVIS & CO** *Owner:*
Permit #: 16046 - FP - *Location #:* SC00404521DC *USGS Site ID:*

Division: 1 *Water District:* 65 *County:* YUMA

Location:	Q160	Q40	Q10	Section	Twnshp		Range		PM	Distance from section lines:	
	SE	SW		21	4	S	45	W	S	*From N/S line:*	*From E/W line:*

UTM Coordinates (NAD83): *Northing (UTM y)* 4396186.2 *Easting (UTM x):* 721795.1 *GPS*
Latitude/Longitude (decimal degrees): 39.686729 -102.413587

Surface Elevation (ft): 4040 *Top Perforated Interval (ft):* *Base of grout (ft):*
Well depth (ft): *Bottom Perforated Interval (ft):*
Aquifer(s): ALL UNNAMED AQUIFERS

Water Level Change
1 year: -1.80
5 year:
10 year:

Measurements from last 10 years

Date	Depth to WL (ft)	Elev of WL (ft)	Change (ft)
3/6/2013	251.00	3789.00	
2/22/2014	251.00	3789.00	0.00
2/19/2015	251.20	3788.80	-0.20
3/7/2016	253.00	3787.00	-1.80

All Historic Measurements

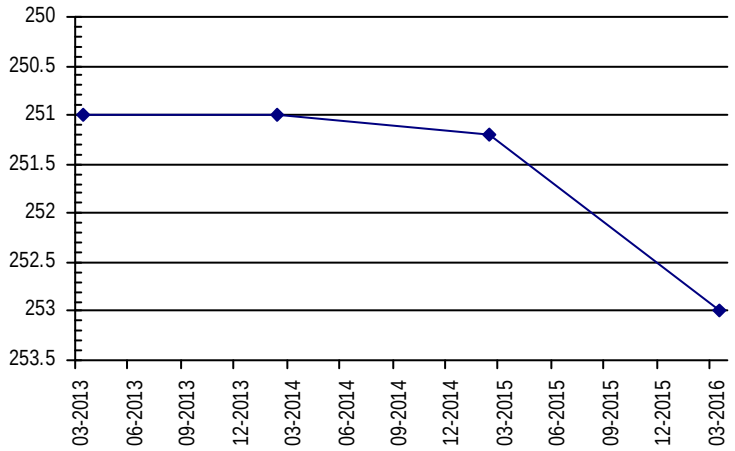

Well Name: **JERRY BRENNER** *Owner:* JERRY BRENNER
Permit #: 16097 - FP - *Location #:* SC00404527BA *USGS Site ID:*

Division: 1 *Water District:* 49 *County:* YUMA

Location:	Q160	Q40	Q10	Section	Twnshp		Range		PM	Distance from section lines:	
	NW	NE		27	4	S	45	W	S	*From N/S line:* 1319 N	*From E/W line:* 1321 W

UTM Coordinates (NAD83): *Northing (UTM y)* 4395825.0 *Easting (UTM x):* 723000.0 *GPS*
Latitude/Longitude (decimal degrees): 39.683164 -102.399672

Surface Elevation (ft): 4067 *Top Perforated Interval (ft):* 210 *Base of grout (ft):*
Well depth (ft): 330 *Bottom Perforated Interval (ft):* 330
Aquifer(s): OGALLALA

Water Level Change
1 year: -1.20
5 year: -15.40
10 year:

Measurements from last 10 years

Date	Depth to WL (ft)	Elev of WL (ft)	Change (ft)
12/18/2007	219.00	3848.00	
1/18/2008	220.00	3847.00	-1.00
12/30/2008	230.10	3836.90	-10.10
1/21/2010	231.10	3835.90	-1.00
1/27/2011	230.30	3836.70	0.80
3/7/2012	230.70	3836.30	-0.40
3/6/2013	245.50	3821.50	-14.80
2/22/2014	245.00	3822.00	0.50
2/19/2015	244.50	3822.50	0.50
3/9/2016	245.70	3821.30	-1.20

All Historic Measurements

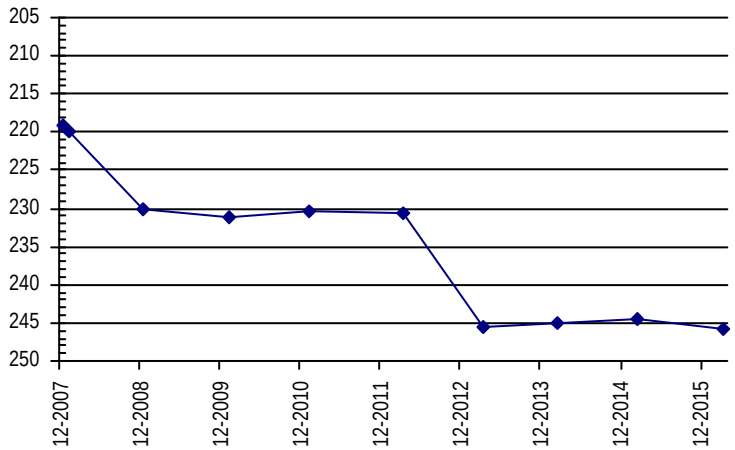

Well Name: **JONES, ROBERT** *Owner:*
Permit #: 11755 - FP - *Location #:* SC00104228ADD *USGS Site ID:* 395651102042500

Division: 1 *Water District:* 65 *County:* YUMA

Location:	Q160	Q40	Q10	Section	Twnshp		Range		PM	Distance from section lines:	
	NE	SE	SE	28	1	S	42	W	S	*From N/S line:*	*From E/W line:*

UTM Coordinates (NAD83): *Northing (UTM y)* 4425740.0 *Easting (UTM x):* 750153.0 *GPS*
Latitude/Longitude (decimal degrees): 39.944832 -102.072006

Surface Elevation (ft): 3376.49 *Top Perforated Interval (ft):* 23 *Base of grout (ft):*
Well depth (ft): 83 *Bottom Perforated Interval (ft):* 83
Aquifer(s): OGALLALA

Water Level Change
1 year:
5 year:
10 year:

Measurements from last 10 years

Date	Depth to WL (ft)	Elev of WL (ft)	Change (ft)
1/23/2006	16.60	3359.89	0.90
12/17/2006	17.30	3359.19	-0.70
1/12/2008	15.70	3360.79	1.60
12/8/2008	17.20	3359.29	-1.50
1/11/2010	11.80	3364.69	5.40

All Historic Measurements

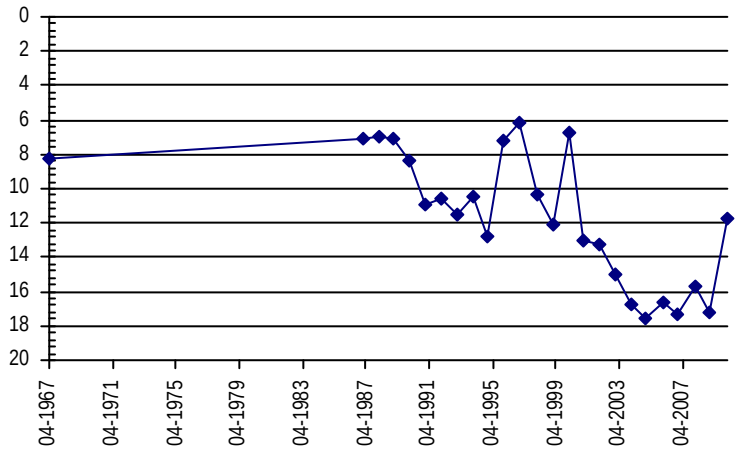

Well Name: **KLEINS CO** *Owner:*
Permit #: 11958 - FP - *Location #:* SC00604809CBD *USGS Site ID:*

Division: 1 *Water District:* 49 *County:* KIT CARSON

Location:	Q160	Q40	Q10	Section	Twnshp		Range		PM	Distance from section lines:	
	SW	NW	SE	9	6	S	48	W	S	*From N/S line:*	*From E/W line:*

UTM Coordinates (NAD83): *Northing (UTM y)* 4379031.0 *Easting (UTM x):* 691246.9 *Spotted from quarters*
Latitude/Longitude (decimal degrees): 39.539658 -102.774498

Surface Elevation (ft): 4408 *Top Perforated Interval (ft):* 185 *Base of grout (ft):*
Well depth (ft): 210 *Bottom Perforated Interval (ft):* 210
Aquifer(s): OGALLALA

Water Level Change
1 year: 0.50
5 year: -15.20
10 year:

Measurements from last 10 years

Date	Depth to WL (ft)	Elev of WL (ft)	Change (ft)
2/1/2010	173.00	4235.00	
2/4/2011	173.80	4234.20	-0.80
1/26/2012	173.40	4234.60	0.40
3/6/2013	190.00	4218.00	-16.60
2/22/2014	190.20	4217.80	-0.20
2/5/2015	189.50	4218.50	0.70
3/7/2016	189.00	4219.00	0.50

All Historic Measurements

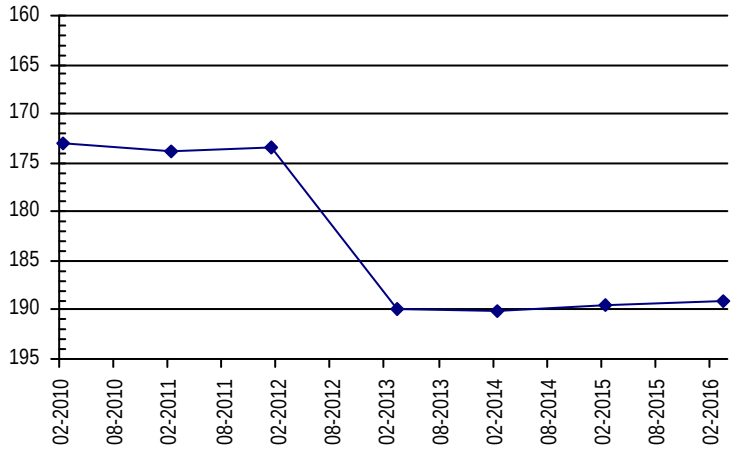

Well Name: **KLEWENO, R.** *Owner:*
Permit #: 19859 - R - *Location #:* SC00504430BCA *USGS Site ID:* 393543102202600

Division: 1 *Water District:* 49 *County:* YUMA

Location:	Q160	Q40	Q10	Section	Twnshp		Range		PM	Distance from section lines:	
	NW	SW	NE	30	5	S	44	W	S	*From N/S line:*	*From E/W line:*

UTM Coordinates (NAD83): *Northing (UTM y)* 4386247.3 *Easting (UTM x):* 728341.8 *User supplied*
Latitude/Longitude (decimal degrees): 39.595548 -102.340751

Surface Elevation (ft): 3815.65 *Top Perforated Interval (ft):* 60 *Base of grout (ft):*
Well depth (ft): 85 *Bottom Perforated Interval (ft):* 85
Aquifer(s): OGALLALA

Water Level Change
1 year: -0.70
5 year: -4.20
10 year: -4.60

Measurements from last 10 years

Date	Depth to WL (ft)	Elev of WL (ft)	Change (ft)
1/24/2006	30.00	3785.65	-5.00
12/18/2006	31.30	3784.35	-1.30
1/19/2008	31.90	3783.75	-0.60
1/3/2009	30.40	3785.25	1.50
1/12/2010	31.10	3784.55	-0.70
1/26/2011	30.40	3785.25	0.70
1/26/2012	31.40	3784.25	-1.00
2/13/2013	33.40	3782.25	-2.00
2/22/2014	34.20	3781.45	-0.80
1/26/2015	33.90	3781.75	0.30
3/9/2016	34.60	3781.05	-0.70

All Historic Measurements

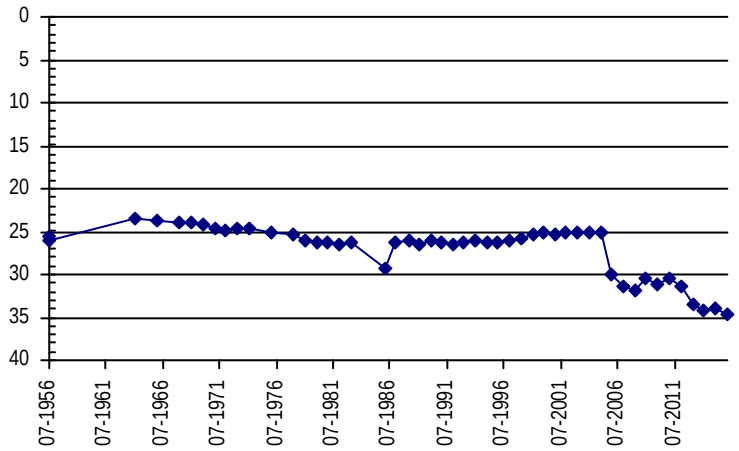

Well Name: **KLIE, WILMONT** *Owner:*
Permit #: 20742 - R - *Location #:* SC00304234CAB *USGS Site ID:* 394510102034900

Division: 1 *Water District:* 49 *County:* YUMA

Location:	Q160	Q40	Q10	Section	Twnshp		Range		PM	Distance from section lines:	
	SW	NE	NW	34	3	S	42	W	S	*From N/S line:*	*From E/W line:*

UTM Coordinates (NAD83): *Northing (UTM y)* 4404417.0 *Easting (UTM x):* 751524.0 *GPS*
Latitude/Longitude (decimal degrees): 39.752559 -102.064170

Surface Elevation (ft): 3756.54 *Top Perforated Interval (ft):* *Base of grout (ft):*
Well depth (ft): 276 *Bottom Perforated Interval (ft):*
Aquifer(s):

Water Level Change
1 year: -1.20
5 year: -17.20
10 year: -19.00

Measurements from last 10 years

Date	Depth to WL (ft)	Elev of WL (ft)	Change (ft)
1/23/2006	212.70	3543.84	0.00
12/17/2006	212.80	3543.74	-0.10
1/12/2008	213.50	3543.04	-0.70
12/30/2008	214.00	3542.54	-0.50
1/11/2010	214.50	3542.04	-0.50
1/24/2011	215.10	3541.44	-0.60
3/6/2012	215.30	3541.24	-0.20
3/6/2013	233.80	3522.74	-18.50
1/20/2014	230.50	3526.04	3.30
2/19/2015	231.70	3524.84	-1.20

All Historic Measurements

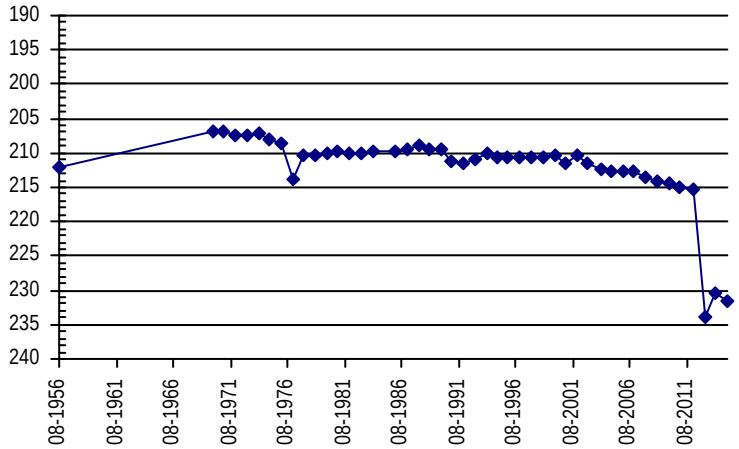

Well Name: **KNAPP, DON** *Owner:*
Permit #: 9645 - F - *Location #:* SC00504425ACC *USGS Site ID:* 393520102142000

Division: 1 *Water District:* 49 *County:* YUMA

Location:	Q160	Q40	Q10	Section	Twnshp		Range		PM	Distance from section lines:	
	NE	SW	SW	25	5	S	44	W	S	*From N/S line:*	*From E/W line:*

UTM Coordinates (NAD83): *Northing (UTM y)* 4386399.0 *Easting (UTM x):* 736940.0 *GPS*
Latitude/Longitude (decimal degrees): 39.594579 -102.240670

Surface Elevation (ft): 3736.61 *Top Perforated Interval (ft):* 55 *Base of grout (ft):*
Well depth (ft): 95 *Bottom Perforated Interval (ft):* 95
Aquifer(s): OGALLALA

Water Level Change
1 year: -0.30
5 year: -1.50
10 year: 0.00

Measurements from last 10 years

Date	Depth to WL (ft)	Elev of WL (ft)	Change (ft)
1/24/2006	41.40	3695.21	0.90
2/20/2007	40.80	3695.81	0.60
1/19/2008	41.00	3695.61	-0.20
12/31/2008	39.90	3696.71	1.10
1/12/2010	39.90	3696.71	0.00
1/26/2011	39.90	3696.71	0.00
1/26/2012	39.90	3696.71	0.00
2/13/2013	41.40	3695.21	-1.50
2/23/2014	41.60	3695.01	-0.20
1/26/2015	41.10	3695.51	0.50
3/9/2016	41.40	3695.21	-0.30

All Historic Measurements

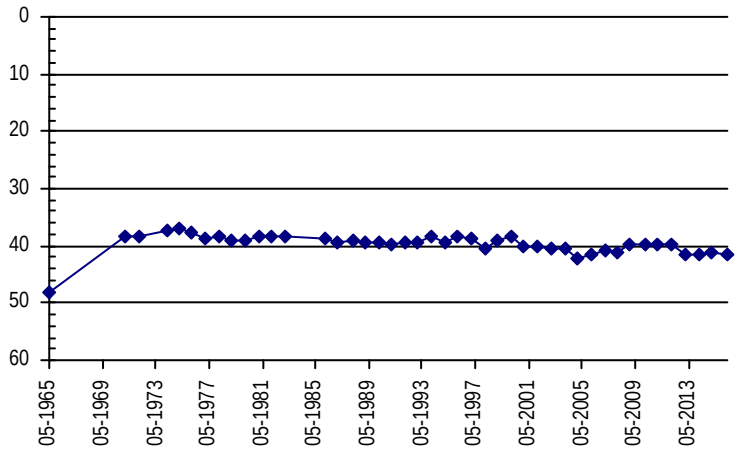

Well Name: **LANGENDOERFER, E.** *Owner:* BAR T RANCH A LTD PARTNERSHIP
Permit #: 7006 - R - *Location #:* SC5.504536DCB *USGS Site ID:* 393405102213600

Division: 1 *Water District:* 49 *County:* KIT CARSON

Location:	Q160	Q40	Q10	Section	Twnshp		Range		PM	Distance from section lines:	
	SE	SW	NW	36	5 H	S	45	W	S	*From N/S line:*	*From E/W line:*

UTM Coordinates (NAD83): *Northing (UTM y)* 4383429.0 *Easting (UTM x):* 726744.0 *GPS*
Latitude/Longitude (decimal degrees): 39.570605 -102.360303

Surface Elevation (ft): 3831.68 *Top Perforated Interval (ft):* 50 *Base of grout (ft):*
Well depth (ft): 90 *Bottom Perforated Interval (ft):* 90
Aquifer(s): OGALLALA

Water Level Change
1 year: -1.30
5 year: -1.00
10 year: 1.00

Measurements from last 10 years

Date	Depth to WL (ft)	Elev of WL (ft)	Change (ft)
1/26/2006	19.00	3812.68	2.00
1/26/2007	19.20	3812.48	-0.20
1/19/2008	19.20	3812.48	0.00
1/3/2009	19.40	3812.28	-0.20
1/12/2010	14.20	3817.48	5.20
2/7/2011	17.00	3814.68	-2.80
1/30/2012	16.50	3815.18	0.50
3/4/2013	16.70	3814.98	-0.20
1/10/2014	16.50	3815.18	0.20
2/8/2015	16.70	3814.98	-0.20
3/10/2016	18.00	3813.68	-1.30

All Historic Measurements

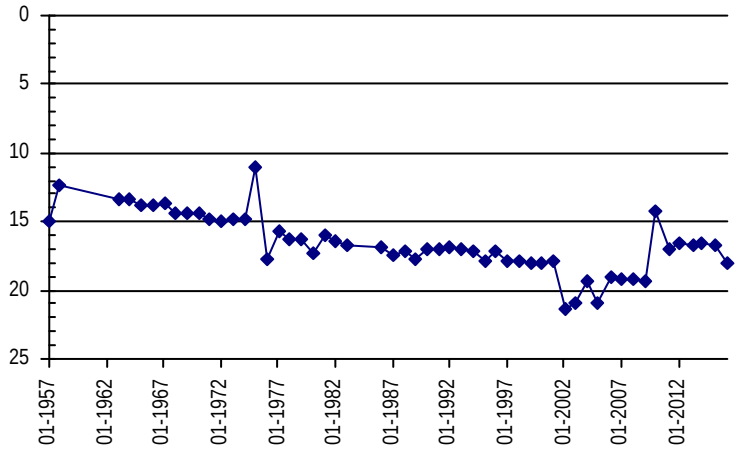

Well Name: LAYBOURN, GREGG — *Owner:*
Permit #: 19371 - R - *Location #:* SC00404934DBA *USGS Site ID:* 393928102503800

Division: 1 *Water District:* 65 *County:* WASHINGTON

Location:	Q160	Q40	Q10	Section	Twnshp		Range		PM	Distance from section lines:	
	SE	NW	NE	34	4	S	49	W	S	*From N/S line:*	*From E/W line:*

UTM Coordinates (NAD83): *Northing (UTM y)* 4392486.0 *Easting (UTM x):* 684773.0 *GPS*
Latitude/Longitude (decimal degrees): 39.662225 -102.846031

Surface Elevation (ft): 4403.03 *Top Perforated Interval (ft):* 20 *Base of grout (ft):*
Well depth (ft): 52 *Bottom Perforated Interval (ft):* 53
Aquifer(s): OGALLALA

Water Level Change
1 year: 1.00
5 year: 3.00
10 year: 3.80

Measurements from last 10 years

Date	Depth to WL (ft)	Elev of WL (ft)	Change (ft)
2/9/2006	20.30	4382.73	1.10
2/27/2007	20.70	4382.33	-0.40
1/23/2008	20.50	4382.53	0.20
1/2/2009	20.80	4382.23	-0.30
2/3/2010	17.40	4385.63	3.40
2/6/2011	19.50	4383.53	-2.10
2/28/2012	17.30	4385.73	2.20
1/21/2013	17.30	4385.73	0.00
2/24/2014	18.00	4385.03	-0.70
1/28/2015	17.50	4385.53	0.50
3/6/2016	16.50	4386.53	1.00

All Historic Measurements

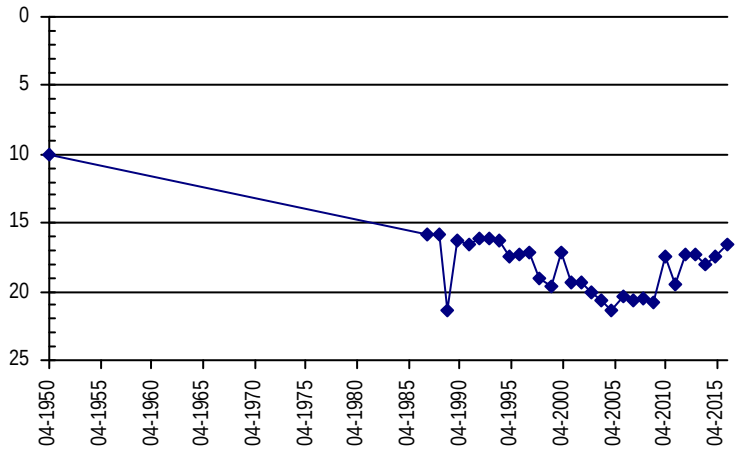

Well Name: LAYBOURN, STAN — *Owner:*
Permit #: 16237 - R - *Location #:* SC00504905AA *USGS Site ID:*

Division: 1 *Water District:* 65 *County:* WASHINGTON

Location:	Q160	Q40	Q10	Section	Twnshp		Range		PM	Distance from section lines:	
	NE	NE		5	5	S	49	W	S	*From N/S line:*	*From E/W line:*

UTM Coordinates (NAD83): *Northing (UTM y)* 4391291.0 *Easting (UTM x):* 682043.0 *GPS*
Latitude/Longitude (decimal degrees): 39.652051 -102.878164

Surface Elevation (ft): 4462 *Top Perforated Interval (ft):* 31 *Base of grout (ft):*
Well depth (ft): 56 *Bottom Perforated Interval (ft):* 56
Aquifer(s): OGALLALA

Water Level Change
1 year: 0.40
5 year: 1.60
10 year:

Measurements from last 10 years

Date	Depth to WL (ft)	Elev of WL (ft)	Change (ft)
2/5/2010	33.00	4429.00	
2/6/2011	35.20	4426.80	-2.20
1/26/2012	35.40	4426.60	-0.20
1/21/2013	35.20	4426.80	0.20
2/24/2014	35.00	4427.00	0.20
1/27/2015	34.00	4428.00	1.00
2/15/2016	33.60	4428.40	0.40

All Historic Measurements

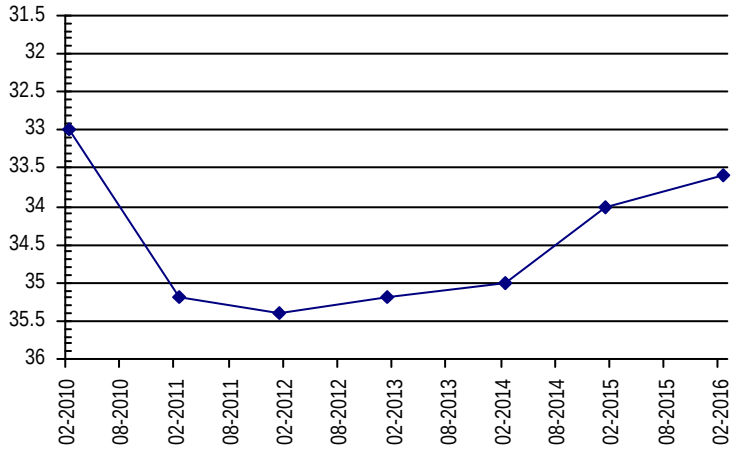

Well Name: **LICHTY, MICHAEL** *Owner:* MICHAEL LITCHY
Permit #: 12336 - FP - *Location #:* SC00504914DD *USGS Site ID:*

Division: 1 *Water District:* 65 *County:* WASHINGTON
Location: Q160 Q40 Q10 Section Twnshp Range PM Distance from section lines:
SE SE 14 5 S 49 W S *From N/S line:* 1259 S *From E/W line:* 1176 E
UTM Coordinates (NAD83): *Northing (UTM y)* 4387274.0 *Easting (UTM x):* 686652.2 *Spotted from section lines*
Latitude/Longitude (decimal degrees): 39.614889 -102.825610

Surface Elevation (ft): 4436 *Top Perforated Interval (ft):* 176 *Base of grout (ft):*
Well depth (ft): 236 *Bottom Perforated Interval (ft):* 236
Aquifer(s): OGALLALA

Water Level Change
1 year: -3.40
5 year: -8.80
10 year:

Measurements from last 10 years

Date	Depth to WL (ft)	Elev of WL (ft)	Change (ft)
2/6/2011	170.00	4266.00	
1/26/2012	171.00	4265.00	-1.00
1/21/2013	175.00	4261.00	-4.00
2/24/2014	176.20	4259.80	-1.20
1/29/2015	175.40	4260.60	0.80
2/15/2016	178.80	4257.20	-3.40

All Historic Measurements

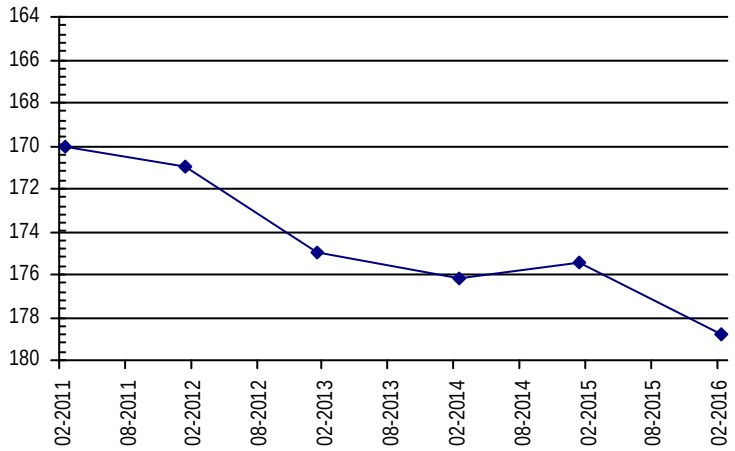

Well Name: **LIDKE, OTTO** *Owner:*
Permit #: - - *Location #:* SC00404508BDB *USGS Site ID:* 394333102262100

Division: 1 *Water District:* 65 *County:* YUMA
Location: Q160 Q40 Q10 Section Twnshp Range PM Distance from section lines:
NW SE NW 8 4 S 45 W S *From N/S line:* *From E/W line:*
UTM Coordinates (NAD83): *Northing (UTM y)* 4401339.0 *Easting (UTM x):* 718997.0 *GPS*
Latitude/Longitude (decimal degrees): 39.733833 -102.444473

Surface Elevation (ft): 4064.75 *Top Perforated Interval (ft):* *Base of grout (ft):*
Well depth (ft): 193 *Bottom Perforated Interval (ft):*
Aquifer(s):

Water Level Change
1 year:
5 year:
10 year:

Measurements from last 10 years

Date	Depth to WL (ft)	Elev of WL (ft)	Change (ft)
1/18/2006	181.90	3882.85	-5.70
12/17/2006	183.20	3881.55	-1.30
1/12/2008	182.90	3881.85	0.30
12/8/2008	183.00	3881.75	-0.10
1/11/2010	178.50	3886.25	4.50

All Historic Measurements

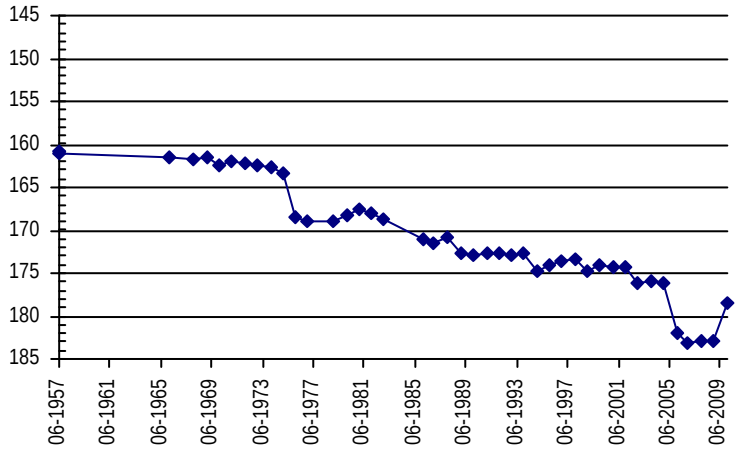

Well Name: **LILES, THELMA** *Owner:*
Permit #: - - *Location #:* SC00805230DCA *USGS Site ID:* 391910103152000

Division: 1 *Water District:* 49 *County:* LINCOLN

Location:	Q160	Q40	Q10	Section	Twnshp		Range		PM	Distance from section lines:	
	SE	SW	NE	30	8	S	52	W	S	*From N/S line:*	*From E/W line:*

UTM Coordinates (NAD83): *Northing (UTM y)* 4353817.0 *Easting (UTM x):* 650552.0 *GPS*
Latitude/Longitude (decimal degrees): 39.320671 -103.253502

Surface Elevation (ft): 5160.68 *Top Perforated Interval (ft):* *Base of grout (ft):*
Well depth (ft): 75 *Bottom Perforated Interval (ft):*
Aquifer(s):

Water Level Change
1 year: -0.20
5 year: 0.20
10 year: 2.80

Measurements from last 10 years

Date	Depth to WL (ft)	Elev of WL (ft)	Change (ft)
2/3/2006	63.10	5097.58	3.90
12/15/2006	53.30	5107.38	9.80
1/20/2008	62.50	5098.18	-9.20
1/1/2009	61.00	5099.68	1.50
2/5/2010	59.90	5100.78	1.10
2/7/2011	60.50	5100.18	-0.60
1/30/2012	60.50	5100.18	0.00
3/4/2013	59.90	5100.78	0.60
1/10/2014	60.50	5100.18	-0.60
2/8/2015	60.10	5100.58	0.40
3/10/2016	60.30	5100.38	-0.20

All Historic Measurements

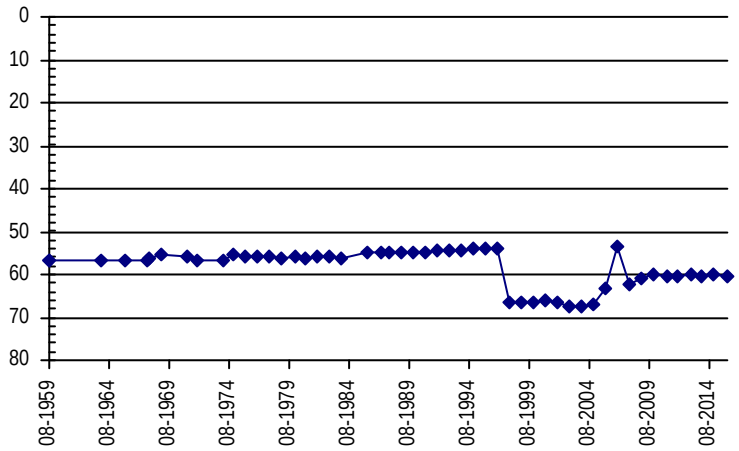

Well Name: **LIMING, RICHARD A.** *Owner:*
Permit #: 9114 - F - *Location #:* SC00504632AAC *USGS Site ID:* 393450102321000

Division: 1 *Water District:* 49 *County:* YUMA

Location:	Q160	Q40	Q10	Section	Twnshp		Range		PM	Distance from section lines:	
	NE	NE	SW	32	5	S	46	W	S	*From N/S line:*	*From E/W line:*

UTM Coordinates (NAD83): *Northing (UTM y)* 4384255.0 *Easting (UTM x):* 711578.0 *GPS*
Latitude/Longitude (decimal degrees): 39.581916 -102.536440

Surface Elevation (ft): 4129.8 *Top Perforated Interval (ft):* *Base of grout (ft):*
Well depth (ft): 170 *Bottom Perforated Interval (ft):*
Aquifer(s):

Water Level Change
1 year: 0.40
5 year: -15.60
10 year: -21.00

Measurements from last 10 years

Date	Depth to WL (ft)	Elev of WL (ft)	Change (ft)
1/26/2006	119.40	4010.40	-2.40
2/21/2007	117.40	4012.40	2.00
1/19/2008	118.90	4010.90	-1.50
2/23/2009	122.90	4006.90	-4.00
1/18/2010	122.90	4006.90	0.00
2/5/2011	124.80	4005.00	-1.90
1/26/2012	125.00	4004.80	-0.20
2/13/2013	141.80	3988.00	-16.80
2/24/2014	140.20	3989.60	1.60
1/28/2015	140.80	3989.00	-0.60
3/6/2016	140.40	3989.40	0.40

All Historic Measurements

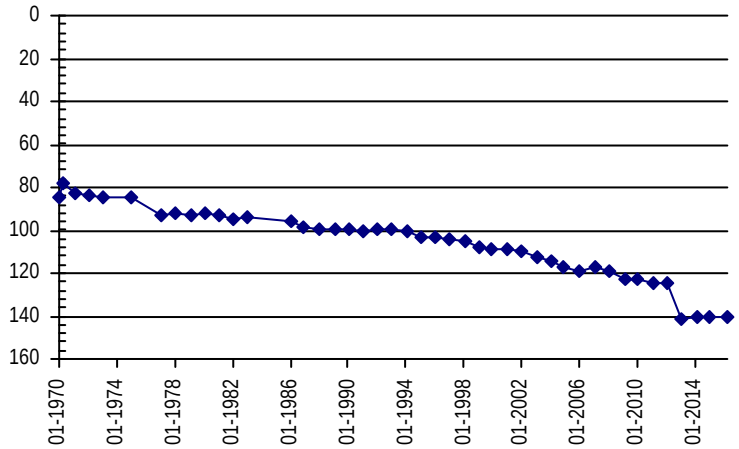

Well Name: **LOHR, GEORGE** *Owner:*
Permit #: - - *Location #:* SC00404919CCC *USGS Site ID:*

Division: 1 *Water District:* 65 *County:* WASHINGTON

Location:	Q160	Q40	Q10	Section	Twnshp		Range		PM	Distance from section lines:	
	SW	SW	SW	19	4	S	49	W	S	*From N/S line:*	*From E/W line:*

UTM Coordinates (NAD83): *Northing (UTM y)* 4394834.0 *Easting (UTM x):* 678784.0 *GPS*
Latitude/Longitude (decimal degrees): 39.684641 -102.915167

Surface Elevation (ft): 4495 *Top Perforated Interval (ft):* *Base of grout (ft):*
Well depth (ft): 64 *Bottom Perforated Interval (ft):*
Aquifer(s):

Water Level Change
1 year: 0.70
5 year: -5.80
10 year:

Measurements from last 10 years

Date	Depth to WL (ft)	Elev of WL (ft)	Change (ft)
2/1/2010	21.00	4474.00	
2/6/2011	21.50	4473.50	-0.50
2/26/2012	21.70	4473.30	-0.20
1/21/2013	22.20	4472.80	-0.50
2/23/2014	26.60	4468.40	-4.40
1/28/2015	28.00	4467.00	-1.40
3/6/2016	27.30	4467.70	0.70

All Historic Measurements

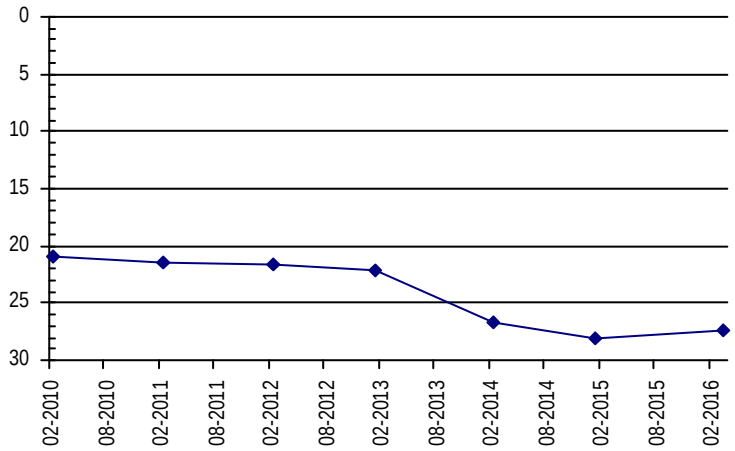

Well Name: **LOUTZENHISER, EVERET** *Owner:* LOUTZENHIZER RANDY
Permit #: 12618 - FP - *Location #:* SC00605009DBD *USGS Site ID:* 393210102594000

Division: 1 *Water District:* 65 *County:* KIT CARSON

Location:	Q160	Q40	Q10	Section	Twnshp		Range		PM	Distance from section lines:	
	SE	NW	SE	9	6	S	50	W	S	*From N/S line:*	*From E/W line:*

UTM Coordinates (NAD83): *Northing (UTM y)* 4378313.0 *Easting (UTM x):* 672640.0 *GPS*
Latitude/Longitude (decimal degrees): 39.537136 -102.991078

Surface Elevation (ft): 4706.18 *Top Perforated Interval (ft):* 210 *Base of grout (ft):*
Well depth (ft): 270 *Bottom Perforated Interval (ft):* 2707
Aquifer(s): OGALLALA

Water Level Change
1 year: 2.20
5 year: -3.00
10 year: -2.40

Measurements from last 10 years

Date	Depth to WL (ft)	Elev of WL (ft)	Change (ft)
2/5/2006	207.40	4498.78	-0.70
2/27/2007	206.70	4499.48	0.70
1/23/2008	205.70	4500.48	1.00
2/24/2009	207.40	4498.78	-1.70
2/1/2010	206.90	4499.28	0.50
2/7/2011	206.80	4499.38	0.10
1/26/2012	208.20	4497.98	-1.40
3/4/2013	214.40	4491.78	-6.20
1/10/2014	213.20	4492.98	1.20
2/8/2015	212.00	4494.18	1.20
3/8/2016	209.80	4496.38	2.20

All Historic Measurements

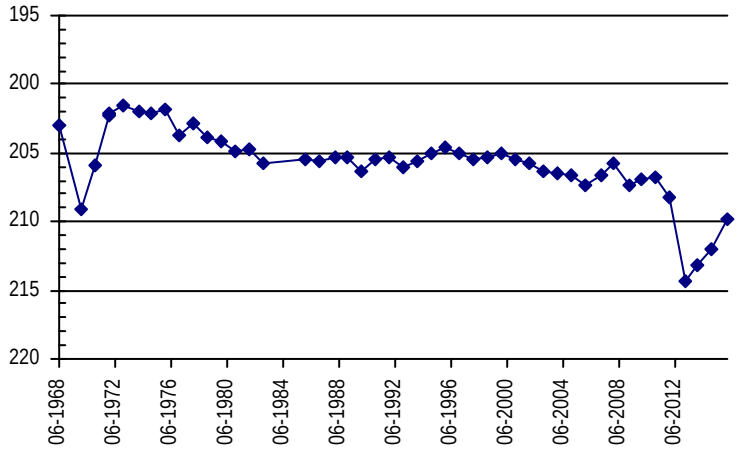

Well Name: **LOUTZENHISER, RANDY** *Owner:* LOUTZENHISER RANDY

Permit #: 5233 - FP - *Location #:* SC00605001CAA *USGS Site ID:* 393320102562000

Division: 1 *Water District:* 65 *County:* KIT CARSON

Location:	Q160	Q40	Q10	Section	Twnshp		Range		PM	Distance from section lines:	
	SW	NE	NE	1	6	S	50	W	S	*From N/S line:*	*From E/W line:*

UTM Coordinates (NAD83): *Northing (UTM y)* 4380425.8 *Easting (UTM x):* 677037.0 *User supplied*

Latitude/Longitude (decimal degrees): 39.555266 -102.939380

Surface Elevation (ft): 4649.13 *Top Perforated Interval (ft):* 220 *Base of grout (ft):*

Well depth (ft): 300 *Bottom Perforated Interval (ft):* 300

Aquifer(s): OGALLALA

Water Level Change

1 year: 2.20

5 year: -9.00

10 year: -10.00

Measurements from last 10 years

Date	Depth to WL (ft)	Elev of WL (ft)	Change (ft)
2/5/2006	230.70	4418.43	-3.00
2/27/2007	230.70	4418.43	0.00
1/23/2008	230.70	4418.43	0.00
2/24/2009	231.80	4417.33	-1.10
2/6/2010	231.80	4417.33	0.00
2/7/2011	231.70	4417.43	0.10
1/26/2012	233.50	4415.63	-1.80
3/4/2013	243.50	4405.63	-10.00
1/10/2014	241.70	4407.43	1.80
2/8/2015	242.90	4406.23	-1.20
3/8/2016	240.70	4408.43	2.20

All Historic Measurements

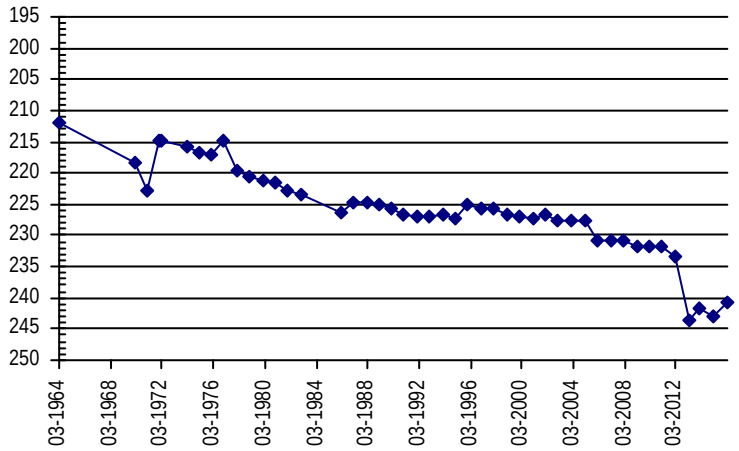

Well Name: **LUFT, GEORGE** *Owner:*

Permit #: 37988 - - *Location #:* SC01005302CCC1 *USGS Site ID:* 391203103181501

Division: 1 *Water District:* 49 *County:* LINCOLN

Location:	Q160	Q40	Q10	Section	Twnshp		Range		PM	Distance from section lines:	
	SW	SW	SW	2	10	S	53	W	S	*From N/S line:*	*From E/W line:*

UTM Coordinates (NAD83): *Northing (UTM y)* 4340431.6 *Easting (UTM x):* 646390.7 *User supplied*

Latitude/Longitude (decimal degrees): 39.200823 -103.304663

Surface Elevation (ft): 5317.42 *Top Perforated Interval (ft):* 38 *Base of grout (ft):*

Well depth (ft): 55 *Bottom Perforated Interval (ft):* 58

Aquifer(s): OGALLALA

Water Level Change

1 year:

5 year:

10 year:

Measurements from last 10 years

Date	Depth to WL (ft)	Elev of WL (ft)	Change (ft)
2/3/2006	32.70	5284.72	0.00
12/15/2006	33.00	5284.42	-0.30
1/20/2008	33.00	5284.42	0.00
1/1/2009			

All Historic Measurements

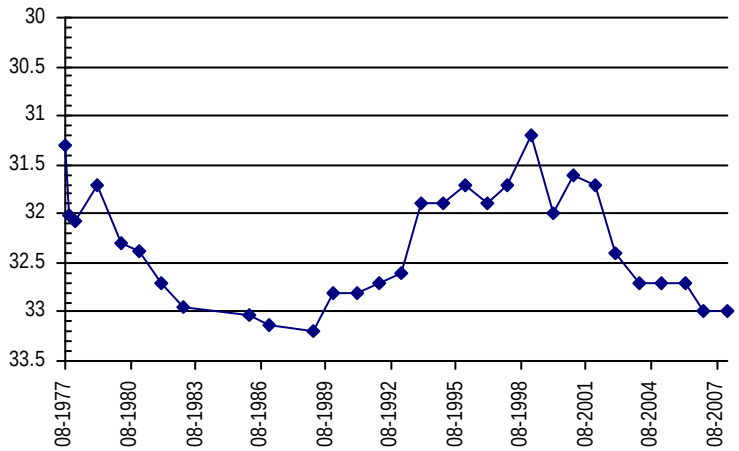

Well Name: **LYKKEHOY, MELBA** *Owner:* LYKKEHOY, MELBA
Permit #: 285409 - - *Location #:* SC00505004BCD *USGS Site ID:*

Division: 1 *Water District:* 65 *County:* WASHINGTON

Location:	Q160	Q40	Q10	Section	Twnshp		Range		PM	Distance from section lines:	
	NW	SW	SE	4	5	S	50	W	S	*From N/S line:* 2363 N	*From E/W line:* 1013 W

UTM Coordinates (NAD83): *Northing (UTM y)* 4390728.0 *Easting (UTM x):* 672626.0 *GPS*
Latitude/Longitude (decimal degrees): 39.648934 -102.988008

Surface Elevation (ft): 4602 *Top Perforated Interval (ft):* *Base of grout (ft):*
Well depth (ft): 66 *Bottom Perforated Interval (ft):*
Aquifer(s):

Water Level Change
1 year: -0.90
5 year:
10 year:

Measurements from last 10 years

Date	Depth to WL (ft)	Elev of WL (ft)	Change (ft)
1/27/2015	55.00	4547.00	
3/7/2016	55.90	4546.10	-0.90

All Historic Measurements

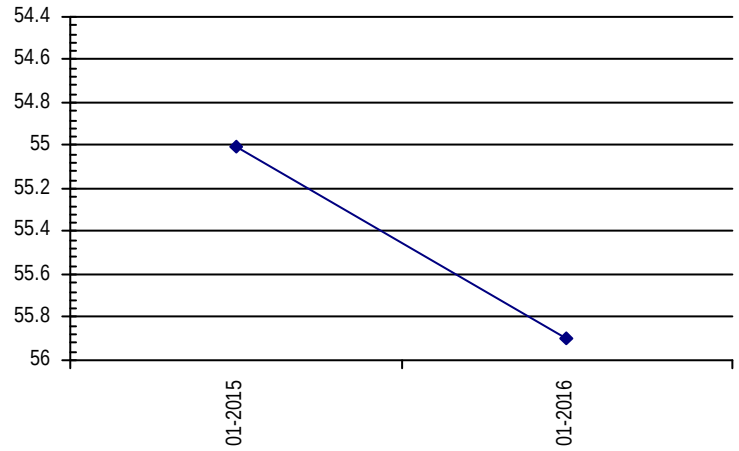

Well Name: **MANSFIELD, BILL** *Owner:*
Permit #: 19763 - F - *Location #:* SC00304314BAB *USGS Site ID:* 394814102093700

Division: 1 *Water District:* 65 *County:* YUMA

Location:	Q160	Q40	Q10	Section	Twnshp		Range		PM	Distance from section lines:	
	NW	NE	NW	14	3	S	43	W	S	*From N/S line:*	*From E/W line:*

UTM Coordinates (NAD83): *Northing (UTM y)* 4409884.0 *Easting (UTM x):* 744288.0 *GPS*
Latitude/Longitude (decimal degrees): 39.803861 -102.146498

Surface Elevation (ft): 3803.58 *Top Perforated Interval (ft):* 180 *Base of grout (ft):*
Well depth (ft): *Bottom Perforated Interval (ft):* 220
Aquifer(s): OGALLALA

Water Level Change
1 year: -1.00
5 year: -17.00
10 year: -18.00

Measurements from last 10 years

Date	Depth to WL (ft)	Elev of WL (ft)	Change (ft)
1/23/2006	176.20	3627.38	-2.00
12/18/2006			
1/12/2008	177.20	3626.38	
12/30/2008	177.50	3626.08	-0.30
1/11/2010	177.50	3626.08	0.00
1/26/2011	177.20	3626.38	0.30
3/6/2012	178.70	3624.88	-1.50
2/13/2013	192.90	3610.68	-14.20
1/20/2014	193.80	3609.78	-0.90
2/19/2015	193.20	3610.38	0.60
3/9/2016	194.20	3609.38	-1.00

All Historic Measurements

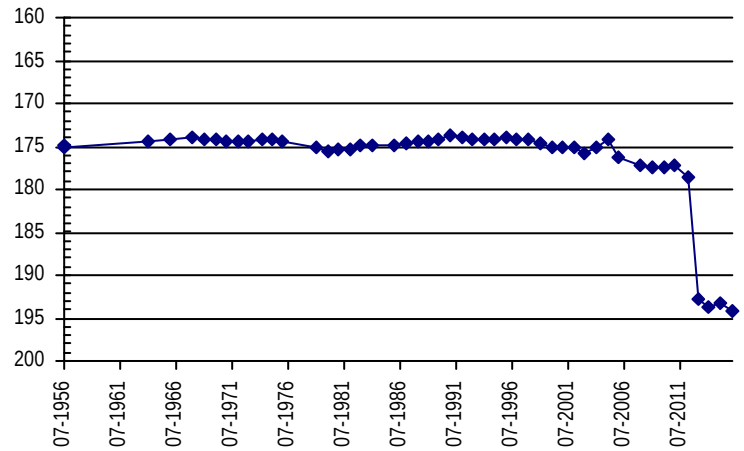

Well Name: **MARTIN, HERMAN** *Owner:*

Permit #: 15258 - F - *Location #:* SC00505023DCA *USGS Site ID:* 393600102563001

Division: 1 *Water District:* 65 *County:* WASHINGTON

Location:	Q160	Q40	Q10	Section	Twnshp		Range		PM	Distance from section lines:	
	SE	SW	NE	23	5	S	50	W	S	*From N/S line:*	*From E/W line:*

UTM Coordinates (NAD83): *Northing (UTM y)* 4385404.0 *Easting (UTM x):* 676660.0 *GPS*

Latitude/Longitude (decimal degrees): 39.600170 -102.942440

Surface Elevation (ft): 4627.13 *Top Perforated Interval (ft):* *Base of grout (ft):*

Well depth (ft): 200 *Bottom Perforated Interval (ft):*

Aquifer(s):

Water Level Change

1 year:	-0.40
5 year:	-4.80
10 year:	-5.50

Measurements from last 10 years

Date	Depth to WL (ft)	Elev of WL (ft)	Change (ft)
2/5/2006	183.30	4443.83	-1.30
2/27/2007	184.50	4442.63	-1.20
1/28/2008	185.00	4442.13	-0.50
1/2/2009	184.80	4442.33	0.20
2/3/2010	184.50	4442.63	0.30
2/6/2011	184.00	4443.13	0.50
3/3/2012	184.80	4442.33	-0.80
1/27/2013	186.80	4440.33	-2.00
2/23/2014	188.00	4439.13	-1.20
1/28/2015	188.40	4438.73	-0.40
2/15/2016	188.80	4438.33	-0.40

All Historic Measurements

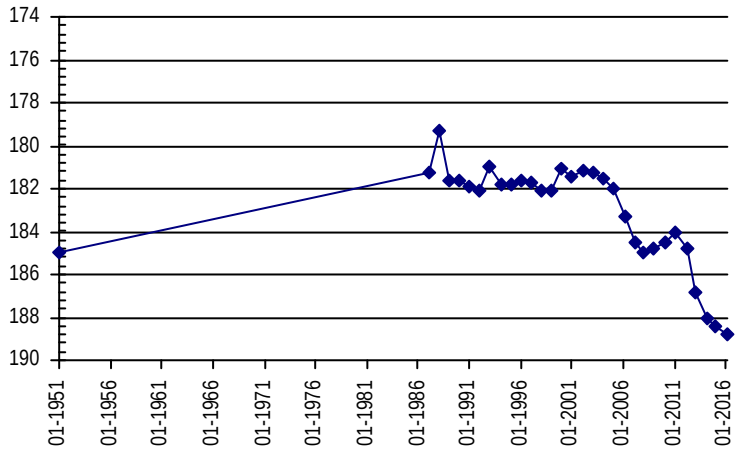

Well Name: **MASON, GEORGIA** *Owner:*

Permit #: 242152 - - A *Location #:* SC00505001AAB *USGS Site ID:*

Division: 1 *Water District:* 65 *County:* WASHINGTON

Location:	Q160	Q40	Q10	Section	Twnshp		Range		PM	Distance from section lines:	
	NE	NE	NW	1	5	S	50	W	S	*From N/S line:*	*From E/W line:*

UTM Coordinates (NAD83): *Northing (UTM y)* 4391502.0 *Easting (UTM x):* 678511.0 *GPS*

Latitude/Longitude (decimal degrees): 39.654696 -102.919250

Surface Elevation (ft): 4491 *Top Perforated Interval (ft):* 65 *Base of grout (ft):*

Well depth (ft): 85 *Bottom Perforated Interval (ft):* 85

Aquifer(s): OGALLALA

Water Level Change

1 year:	-0.40
5 year:	-0.80
10 year:	

Measurements from last 10 years

Date	Depth to WL (ft)	Elev of WL (ft)	Change (ft)
2/5/2010	25.00	4466.00	
2/6/2011	25.60	4465.40	-0.60
3/2/2012	25.80	4465.20	-0.20
1/21/2013	26.00	4465.00	-0.20
2/23/2014	25.60	4465.40	0.40
1/27/2015	26.00	4465.00	-0.40
2/15/2016	26.40	4464.60	-0.40

All Historic Measurements

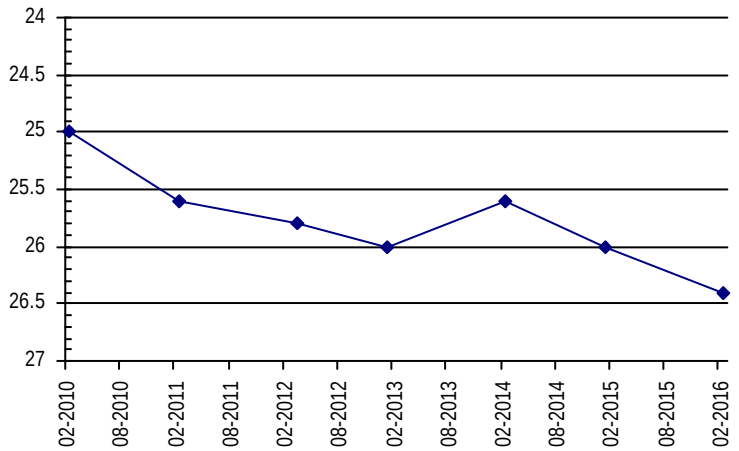

Well Name: **MASON, MERRELL** *Owner:*
Permit #: 12333 - FP - *Location #:* SC00504901DDB *USGS Site ID:* 393830102482000

Division: 1 *Water District:* 65 *County:* WASHINGTON

Location:	Q160	Q40	Q10	Section	Twnshp		Range		PM	Distance from section lines:	
	SE	SE	NW	1	5	S	49	W	S	*From N/S line:*	*From E/W line:*

UTM Coordinates (NAD83): *Northing (UTM y)* 4390455.0 *Easting (UTM x):* 688166.0 *GPS*
Latitude/Longitude (decimal degrees): 39.643199 -102.807083

Surface Elevation (ft): 4407.01 *Top Perforated Interval (ft):* 107 *Base of grout (ft):*
Well depth (ft): 174 *Bottom Perforated Interval (ft):* 174
Aquifer(s): OGALLALA

Water Level Change
1 year: 7.40
5 year: 0.20
10 year: -1.50

Measurements from last 10 years

Date	Depth to WL (ft)	Elev of WL (ft)	Change (ft)
2/9/2006	154.00	4253.01	-1.50
2/27/2007	153.60	4253.41	0.40
1/22/2008	154.40	4252.61	-0.80
2/24/2009	155.60	4251.41	-1.20
1/17/2010	155.00	4252.01	0.60
2/6/2011	155.70	4251.31	-0.70
1/26/2012	156.50	4250.51	-0.80
1/21/2013	159.50	4247.51	-3.00
2/24/2014	162.70	4244.31	-3.20
1/29/2015	162.90	4244.11	-0.20
2/16/2016	155.50	4251.51	7.40

All Historic Measurements

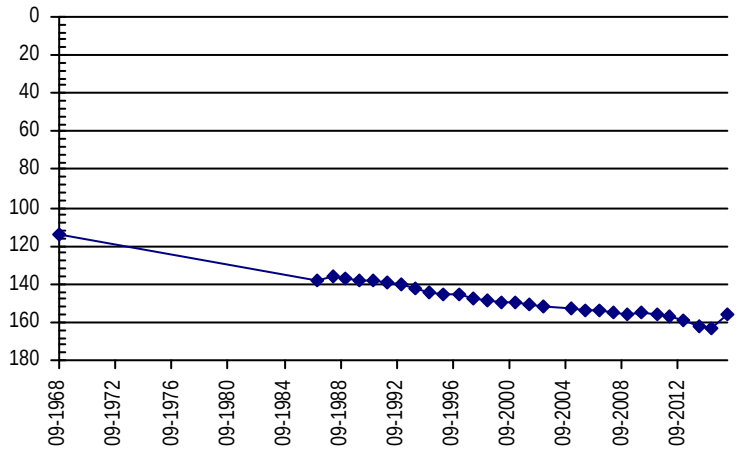

Well Name: **MASON, MERRILL** *Owner:*
Permit #: 78711 - - *Location #:* SC00504818DA *USGS Site ID:*

Division: 0 *Water District:* 65 *County:* YUMA

Location:	Q160	Q40	Q10	Section	Twnshp		Range		PM	Distance from section lines:	
	SE	NE		18	5	S	48	W	S	*From N/S line:*	*From E/W line:*

UTM Coordinates (NAD83): *Northing (UTM y)* 4387731.0 *Easting (UTM x):* 690067.0 *GPS*
Latitude/Longitude (decimal degrees): 39.618253 -102.785726

Surface Elevation (ft): 4402 *Top Perforated Interval (ft):* 220 *Base of grout (ft):*
Well depth (ft): 240 *Bottom Perforated Interval (ft):* 240
Aquifer(s): OGALLALA

Water Level Change
1 year: -0.40
5 year: -5.80
10 year:

Measurements from last 10 years

Date	Depth to WL (ft)	Elev of WL (ft)	Change (ft)
2/1/2010	164.20	4237.80	
2/6/2011	164.80	4237.20	-0.60
2/5/2012	165.00	4237.00	-0.20
1/26/2013	169.20	4232.80	-4.20
2/23/2014	168.80	4233.20	0.40
1/29/2015	170.20	4231.80	-1.40
2/15/2016	170.60	4231.40	-0.40

All Historic Measurements

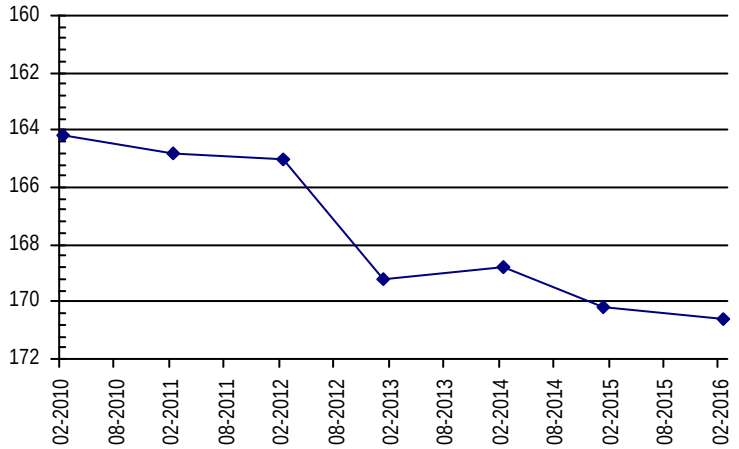

Well Name: **MASON, MERRILL** *Owner:*
Permit #: - - *Location #:* SC00404829BC *USGS Site ID:*

Division: 1 *Water District:* 65 *County:* YUMA
Location: Q160 Q40 Q10 Section Twnshp Range PM Distance from section lines:
NW SW 29 4 S 48 W S *From N/S line:* 2273 N *From E/W line:* 522 W
UTM Coordinates (NAD83): *Northing (UTM y)* 4394389.5 *Easting (UTM x):* 690341.8 *Spotted from section lines*
Latitude/Longitude (decimal degrees): 39.678142 -102.780610

Surface Elevation (ft): 4358 *Top Perforated Interval (ft):* *Base of grout (ft):*
Well depth (ft): *Bottom Perforated Interval (ft):*
Aquifer(s): OGALLALA

Water Level Change
1 year: -1.60
5 year: -7.00
10 year:

Measurements from last 10 years

Date	Depth to WL (ft)	Elev of WL (ft)	Change (ft)
2/5/2011	81.00	4277.00	
2/28/2012	82.00	4276.00	-1.00
1/26/2013	87.00	4271.00	-5.00
2/24/2014	86.00	4272.00	1.00
1/29/2015	86.40	4271.60	-0.40
2/16/2016	88.00	4270.00	-1.60

All Historic Measurements

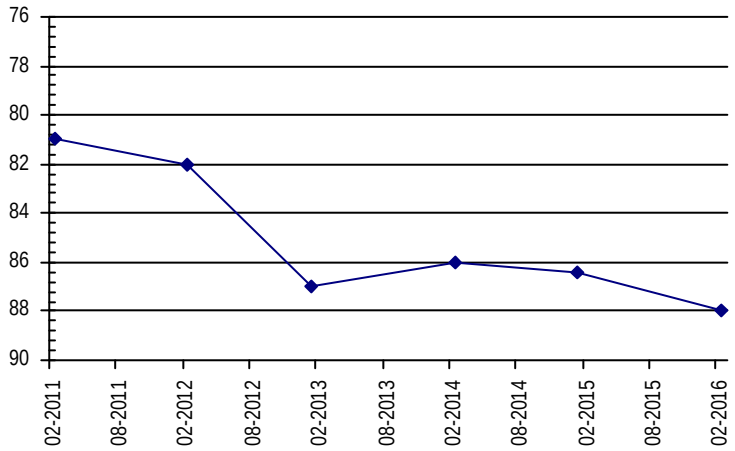

Well Name: **MASON, RODNEY** *Owner:*
Permit #: 10759 - R - *Location #:* SC00505002AAB *USGS Site ID:*

Division: 1 *Water District:* 65 *County:* WASHINGTON
Location: Q160 Q40 Q10 Section Twnshp Range PM Distance from section lines:
NE NE NW 2 5 S 50 W S *From N/S line:* *From E/W line:*
UTM Coordinates (NAD83): *Northing (UTM y)* 4391424.0 *Easting (UTM x):* 676727.0 *GPS*
Latitude/Longitude (decimal degrees): 39.654364 -102.940052

Surface Elevation (ft): 4514 *Top Perforated Interval (ft):* 23 *Base of grout (ft):*
Well depth (ft): 43 *Bottom Perforated Interval (ft):* 43
Aquifer(s): OGALLALA

Water Level Change
1 year: -1.10
5 year: -2.10
10 year:

Measurements from last 10 years

Date	Depth to WL (ft)	Elev of WL (ft)	Change (ft)
1/15/2010	23.00	4491.00	
2/6/2011	23.40	4490.60	-0.40
1/25/2012	23.00	4491.00	0.40
1/21/2013	24.20	4489.80	-1.20
2/23/2014	24.00	4490.00	0.20
1/27/2015	24.40	4489.60	-0.40
2/15/2016	25.50	4488.50	-1.10

All Historic Measurements

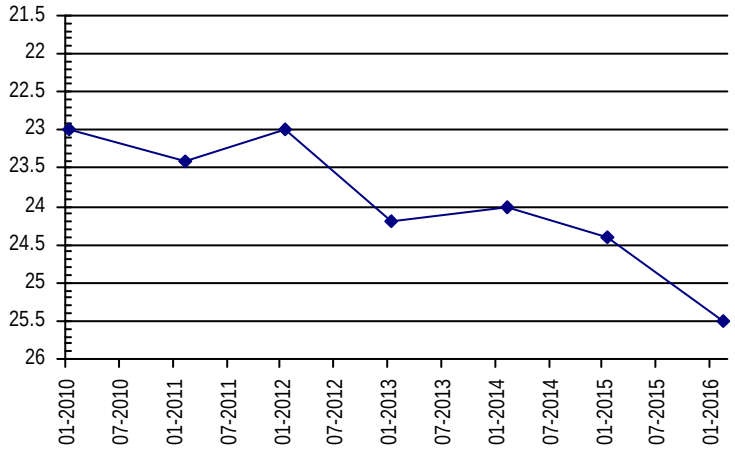

Well Name: **MASON, RODNEY** *Owner:* RODNEY MASON
Permit #: 10760 - R - *Location #:* SC00505001BBC *USGS Site ID:*

Division: 1 *Water District:* 65 *County:* WASHINGTON
Location: Q160 Q40 Q10 Section Twnshp Range PM Distance from section lines:
NW NW SW 1 5 S 50 W S *From N/S line:* *From E/W line:*
UTM Coordinates (NAD83): *Northing (UTM y)* 4391242.0 *Easting (UTM x):* 677134.0 *GPS*
Latitude/Longitude (decimal degrees): 39.652641 -102.935360

Surface Elevation (ft): 4513 *Top Perforated Interval (ft):* 23 *Base of grout (ft):*
Well depth (ft): 43 *Bottom Perforated Interval (ft):* 43
Aquifer(s): OGALLALA

Water Level Change
1 year: -0.50
5 year: -3.50
10 year:

Measurements from last 10 years

Date	Depth to WL (ft)	Elev of WL (ft)	Change (ft)
2/11/2010	19.00	4494.00	
2/6/2011	20.00	4493.00	-1.00
1/25/2012	19.50	4493.50	0.50
1/21/2013	21.00	4492.00	-1.50
2/23/2014	22.80	4490.20	-1.80
1/27/2015	23.00	4490.00	-0.20
2/15/2016	23.50	4489.50	-0.50

All Historic Measurements

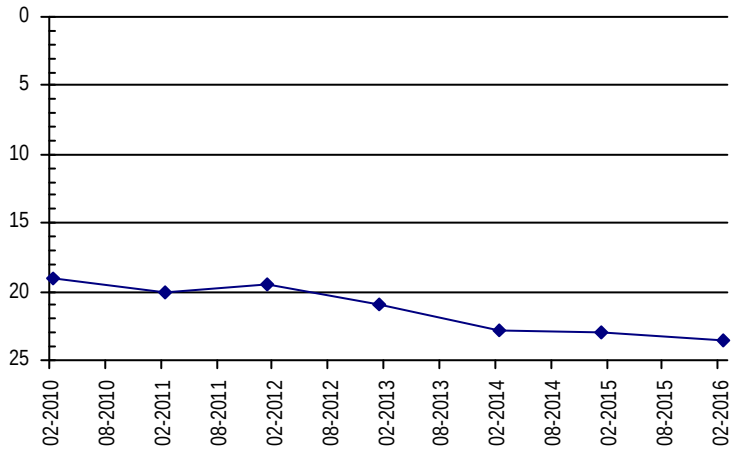

Well Name: **MCARTHER, ERNEST** *Owner:*
Permit #: 278051 - - *Location #:* SC00604508 *USGS Site ID:*

Division: 1 *Water District:* 49 *County:* KIT CARSON
Location: Q160 Q40 Q10 Section Twnshp Range PM Distance from section lines:
8 6 S 45 W S *From N/S line:* *From E/W line:*
UTM Coordinates (NAD83): *Northing (UTM y)* 4380525.0 *Easting (UTM x):* 719575.0 *GPS*
Latitude/Longitude (decimal degrees): 39.546330 -102.444644

Surface Elevation (ft): 3918 *Top Perforated Interval (ft):* 56 *Base of grout (ft):*
Well depth (ft): 106 *Bottom Perforated Interval (ft):* 106
Aquifer(s): OGALLALA

Water Level Change
1 year: -0.80
5 year: -9.40
10 year:

Measurements from last 10 years

Date	Depth to WL (ft)	Elev of WL (ft)	Change (ft)
1/12/2010	12.80	3905.20	
2/4/2011	13.60	3904.40	-0.80
2/27/2012	14.50	3903.50	-0.90
2/13/2013	24.60	3893.40	-10.10
2/22/2014	22.40	3895.60	2.20
2/5/2015	22.20	3895.80	0.20
3/7/2016	23.00	3895.00	-0.80

All Historic Measurements

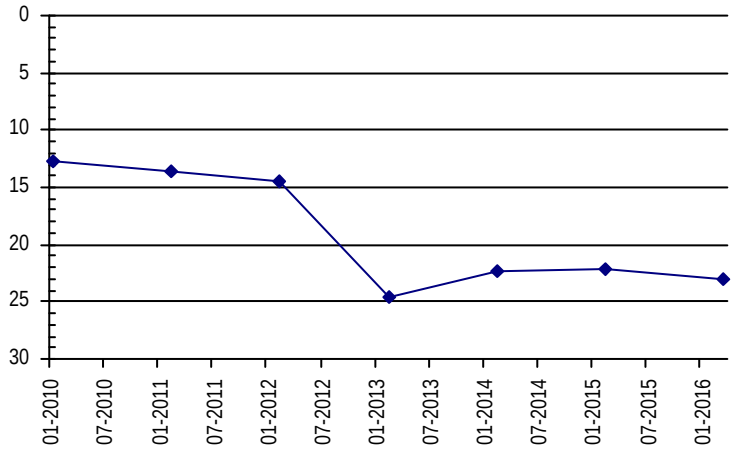

Well Name: **MCARTHUR, ERNEST L.** *Owner:*
Permit #: 6980 - F - *Location #:* SC00604503CCC *USGS Site ID:* 393253102253000

Division: 1 *Water District:* 49 *County:* KIT CARSON

Location:	Q160	Q40	Q10	Section	Twnshp		Range		PM	Distance from section lines:	
	SW	SW	SW	3	6	S	45	W	S	*From N/S line:*	*From E/W line:*

UTM Coordinates (NAD83): *Northing (UTM y)* 4380757.0 *Easting (UTM x):* 721217.0 *GPS*
Latitude/Longitude (decimal degrees): 39.547997 -102.425475

Surface Elevation (ft): 3904.7 *Top Perforated Interval (ft):* 10 *Base of grout (ft):*
Well depth (ft): 110 *Bottom Perforated Interval (ft):* 110
Aquifer(s): OGALLALA

Water Level Change
1 year:
5 year:
10 year:

Measurements from last 10 years

Date	Depth to WL (ft)	Elev of WL (ft)	Change (ft)
1/26/2006	16.80	3887.90	0.40
2/21/2007	16.90	3887.80	-0.10
1/19/2008	16.40	3888.30	0.50
1/3/2009	16.00	3888.70	0.40

All Historic Measurements

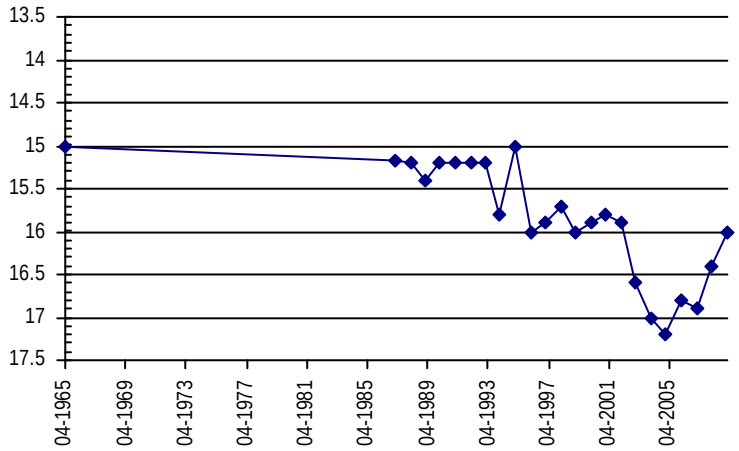

Well Name: **MCCAFFERY, FRANCIS** *Owner:* MCCAFFERY FRANCIS JR
Permit #: 11749 - F - *Location #:* SC00605011BBB *USGS Site ID:* 393250102575000

Division: 1 *Water District:* 65 *County:* KIT CARSON

Location:	Q160	Q40	Q10	Section	Twnshp		Range		PM	Distance from section lines:	
	NW	NW	NW	11	6	S	50	W	S	*From N/S line:*	*From E/W line:*

UTM Coordinates (NAD83): *Northing (UTM y)* 4379515.0 *Easting (UTM x):* 674662.0 *GPS*
Latitude/Longitude (decimal degrees): 39.547551 -102.967247

Surface Elevation (ft): 4677.16 *Top Perforated Interval (ft):* 205 *Base of grout (ft):*
Well depth (ft): 295 *Bottom Perforated Interval (ft):* 295
Aquifer(s): OGALLALA

Water Level Change
1 year: 0.30
5 year: -2.70
10 year: -5.90

Measurements from last 10 years

Date	Depth to WL (ft)	Elev of WL (ft)	Change (ft)
2/5/2006	223.00	4454.16	-1.20
2/27/2007	224.80	4452.36	-1.80
1/23/2008	223.10	4454.06	1.70
2/24/2009	224.80	4452.36	-1.70
2/1/2010	225.00	4452.16	-0.20
2/7/2011	223.90	4453.26	1.10
1/26/2012	224.10	4453.06	-0.20
3/4/2013	230.10	4447.06	-6.00
1/10/2014	228.00	4449.16	2.10
2/8/2015	227.70	4449.46	0.30

All Historic Measurements

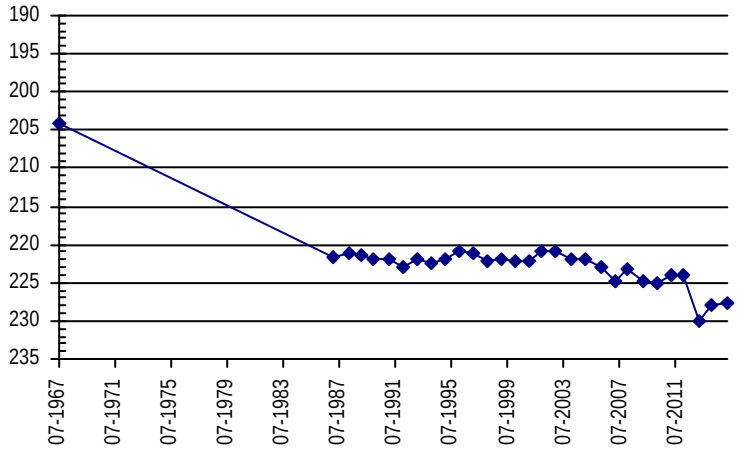

Well Name: **MCCAFFREY, FRANCIS** *Owner:* MCCAFFREY FRANCIS

Permit #: 48605 - - *Location #:* SC00704827DD *USGS Site ID:*

Division: 1 *Water District:* 49 *County:* KIT CARSON

Location:	Q160	Q40	Q10	Section	Twnshp		Range		PM	Distance from section lines:			
	SE	SE		27	7	S	48	W	S	*From N/S line:*	140 S	*From E/W line:*	225 E

UTM Coordinates (NAD83): *Northing (UTM y)* 4364037.0 *Easting (UTM x):* 694305.0 *GPS*

Latitude/Longitude (decimal degrees): 39.403971 -102.743305

Surface Elevation (ft): 4406 *Top Perforated Interval (ft):* 162 *Base of grout (ft):*

Well depth (ft): 182 *Bottom Perforated Interval (ft):* 182

Aquifer(s): OGALLALA

Water Level Change

1 year: -0.40

5 year: -3.80

10 year:

Measurements from last 10 years

Date	Depth to WL (ft)	Elev of WL (ft)	Change (ft)
2/23/2007	158.30	4247.70	
1/20/2008	158.90	4247.10	-0.60
1/1/2009	158.90	4247.10	0.00
2/1/2010	159.60	4246.40	-0.70
2/6/2011	160.20	4245.80	-0.60
1/26/2012	159.80	4246.20	0.40
3/4/2013	163.00	4243.00	-3.20
2/24/2014	163.20	4242.80	-0.20
2/8/2015	163.60	4242.40	-0.40
3/9/2016	164.00	4242.00	-0.40

All Historic Measurements

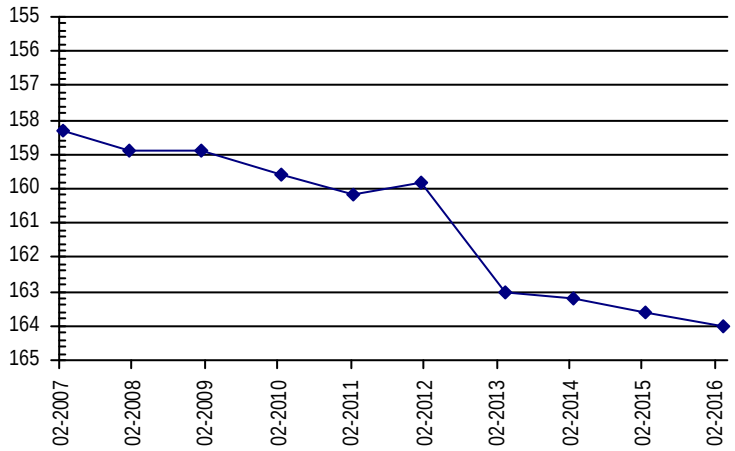

Well Name: **MCDONALD BROTHERS** *Owner:*

Permit #: 10822 - F - *Location #:* SC00504624AAC *USGS Site ID:* 393640102275000

Division: 1 *Water District:* 49 *County:* YUMA

Location:	Q160	Q40	Q10	Section	Twnshp		Range		PM	Distance from section lines:			
	NE	NE	SW	24	5	S	46	W	S	*From N/S line:*		*From E/W line:*	

UTM Coordinates (NAD83): *Northing (UTM y)* 4387606.0 *Easting (UTM x):* 717675.0 *GPS*

Latitude/Longitude (decimal degrees): 39.610555 -102.464412

Surface Elevation (ft): 4091.76 *Top Perforated Interval (ft):* *Base of grout (ft):*

Well depth (ft): 244 *Bottom Perforated Interval (ft):*

Aquifer(s):

Water Level Change

1 year: 0.20

5 year: -12.80

10 year: -17.20

Measurements from last 10 years

Date	Depth to WL (ft)	Elev of WL (ft)	Change (ft)
1/26/2006	181.80	3909.96	-0.80
2/28/2007	181.00	3910.76	0.80
1/19/2008	181.70	3910.06	-0.70
1/3/2009	184.80	3906.96	-3.10
1/21/2010	185.00	3906.76	-0.20
2/5/2011	186.20	3905.56	-1.20
1/26/2012	186.50	3905.26	-0.30
2/13/2013	201.00	3890.76	-14.50
2/24/2014	199.00	3892.76	2.00
1/28/2015	199.20	3892.56	-0.20
3/7/2016	199.00	3892.76	0.20

All Historic Measurements

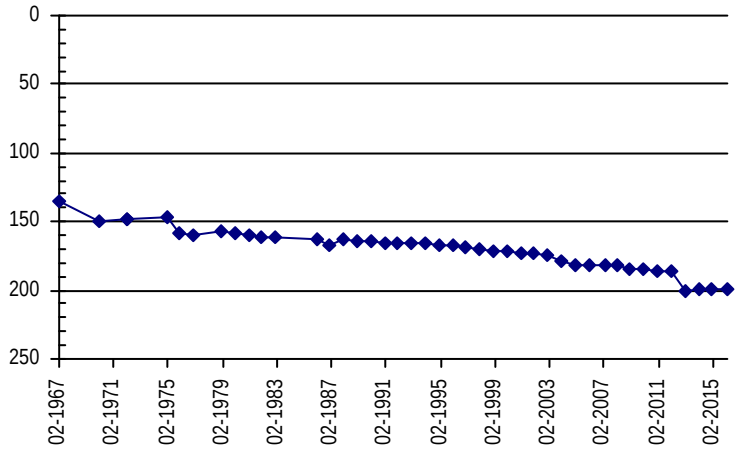

Well Name: **MCDONALD, HARVEY** *Owner:* HARVEY MCDONALD
Permit #: - - *Location #:* SC00304507BBB1 *USGS Site ID:* 394902102274801

Division: 1 *Water District:* 65 *County:* YUMA

Location:	Q160	Q40	Q10	Section	Twnshp		Range		PM	Distance from section lines:	
	NW	NW	NW	7	3	S	45	W	S	*From N/S line:*	*From E/W line:*

UTM Coordinates (NAD83): *Northing (UTM y)* 4410533.0 *Easting (UTM x):* 717078.0 *GPS*
Latitude/Longitude (decimal degrees): 39.817082 -102.463808

Surface Elevation (ft): 4010.78 *Top Perforated Interval (ft):* *Base of grout (ft):*
Well depth (ft): 90 *Bottom Perforated Interval (ft):*
Aquifer(s):

Water Level Change
1 year: 1.40
5 year: -2.40
10 year: -3.90

Measurements from last 10 years

Date	Depth to WL (ft)	Elev of WL (ft)	Change (ft)
1/24/2006	45.30	3965.48	-1.30
12/17/2006	45.30	3965.48	0.00
1/12/2008	45.00	3965.78	0.30
1/12/2009	46.30	3964.48	-1.30
1/11/2010	46.60	3964.18	-0.30
1/24/2011	46.80	3963.98	-0.20
1/30/2012	45.50	3965.28	1.30
3/7/2013	50.40	3960.38	-4.90
1/20/2014	51.20	3959.58	-0.80
2/19/2015	50.60	3960.18	0.60
3/9/2016	49.20	3961.58	1.40

All Historic Measurements

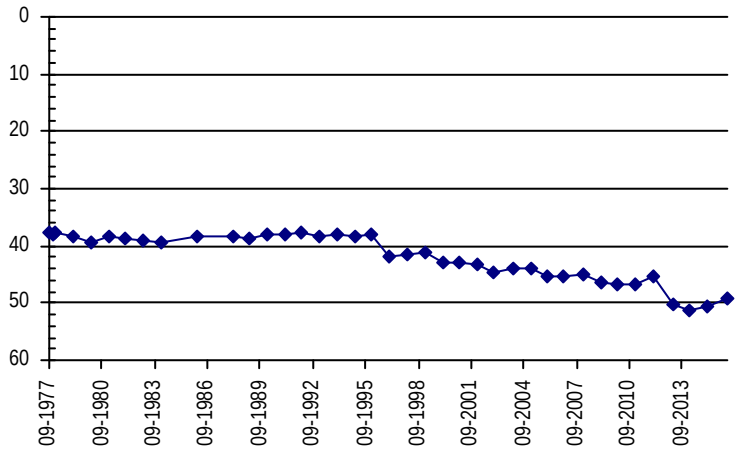

Well Name: **MEINZER, CHERYL** *Owner:*
Permit #: 13516 - F - *Location #:* SC00505225CCD *USGS Site ID:* 393453103092201

Division: 1 *Water District:* 65 *County:* WASHINGTON

Location:	Q160	Q40	Q10	Section	Twnshp		Range		PM	Distance from section lines:	
	SW	SW	SE	25	5	S	52	W	S	*From N/S line:*	*From E/W line:*

UTM Coordinates (NAD83): *Northing (UTM y)* 4382918.6 *Easting (UTM x):* 658313.5 *User supplied*
Latitude/Longitude (decimal degrees): 39.581375 -103.156605

Surface Elevation (ft): 4794.32 *Top Perforated Interval (ft):* *Base of grout (ft):*
Well depth (ft): 70 *Bottom Perforated Interval (ft):*
Aquifer(s):

Water Level Change
1 year: -1.50
5 year: -1.00
10 year: -4.50

Measurements from last 10 years

Date	Depth to WL (ft)	Elev of WL (ft)	Change (ft)
2/5/2006	39.20	4755.12	0.00
12/15/2006	42.00	4752.32	-2.80
1/23/2008	41.20	4753.12	0.80
1/2/2009	41.90	4752.42	-0.70
2/6/2010	40.70	4753.62	1.20
2/7/2011	42.70	4751.62	-2.00
3/3/2012	43.00	4751.32	-0.30
1/28/2013	42.00	4752.32	1.00
2/24/2014	42.40	4751.92	-0.40
1/26/2015	42.20	4752.12	0.20
3/10/2016	43.70	4750.62	-1.50

All Historic Measurements

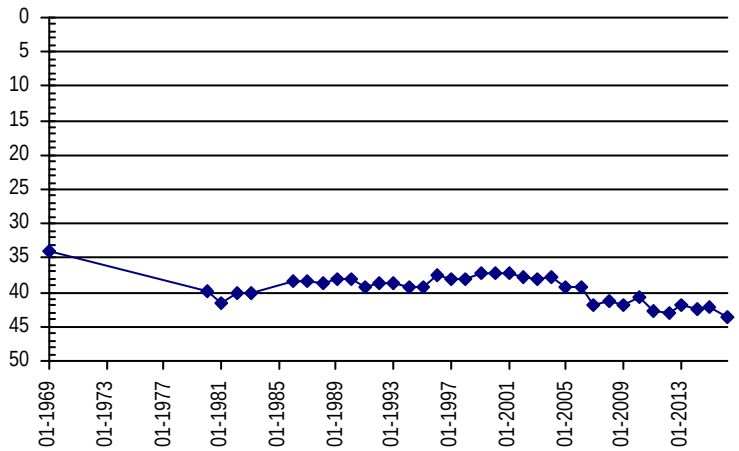

Well Name: NELSON, EUGENE — *Owner:*
Permit #: 11579 - F - *Location #:* SC00504622ABD *USGS Site ID:* 393630102312000

Division: 1 *Water District:* 49 *County:* YUMA

Location:	Q160	Q40	Q10	Section	Twnshp		Range		PM	Distance from section lines:	
	NE	NW	SE	22	5	S	46	W	S	*From N/S line:*	*From E/W line:*

UTM Coordinates (NAD83): *Northing (UTM y)* 4387515.0 *Easting (UTM x):* 714459.2 *User supplied*
Latitude/Longitude (decimal degrees): 39.610547 -102.501867

Surface Elevation (ft): 4105.78 *Top Perforated Interval (ft):* 113 *Base of grout (ft):*
Well depth (ft): 213 *Bottom Perforated Interval (ft):* 213
Aquifer(s): OGALLALA

Water Level Change
1 year:
5 year:
10 year:

Measurements from last 10 years

Date	Depth to WL (ft)	Elev of WL (ft)	Change (ft)
1/26/2006	148.80	3956.98	-2.70
2/28/2007	146.80	3958.98	2.00
1/19/2008	146.40	3959.38	0.40
1/3/2009	146.10	3959.68	0.30
1/21/2010	143.10	3962.68	3.00

All Historic Measurements

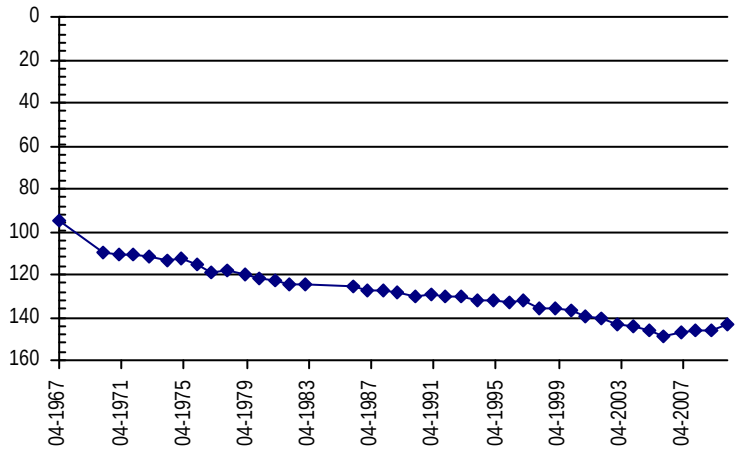

Well Name: NELSON, EUGENE — *Owner:*
Permit #: 12375 - F - *Location #:* SC00504701CBD *USGS Site ID:* 393847102351700

Division: 1 *Water District:* 65 *County:* YUMA

Location:	Q160	Q40	Q10	Section	Twnshp		Range		PM	Distance from section lines:	
	SW	NW	SE	1	5	S	47	W	S	*From N/S line:*	*From E/W line:*

UTM Coordinates (NAD83): *Northing (UTM y)* 4391329.0 *Easting (UTM x):* 706980.0 *GPS*
Latitude/Longitude (decimal degrees): 39.646722 -102.587722

Surface Elevation (ft): 4176.85 *Top Perforated Interval (ft):* 163 *Base of grout (ft):*
Well depth (ft): 231 *Bottom Perforated Interval (ft):* 273
Aquifer(s): OGALLALA

Water Level Change
1 year: 1.80
5 year: -17.60
10 year: -21.60

Measurements from last 10 years

Date	Depth to WL (ft)	Elev of WL (ft)	Change (ft)
2/8/2006	136.50	4040.35	-2.60
2/23/2007	137.50	4039.35	-1.00
1/28/2008	138.50	4038.35	-1.00
2/23/2009	139.50	4037.35	-1.00
1/21/2010	140.20	4036.65	-0.70
2/5/2011	140.50	4036.35	-0.30
1/26/2012	140.90	4035.95	-0.40
3/6/2013	157.70	4019.15	-16.80
2/23/2014	159.20	4017.65	-1.50
1/28/2015	159.90	4016.95	-0.70
3/7/2016	158.10	4018.75	1.80

All Historic Measurements

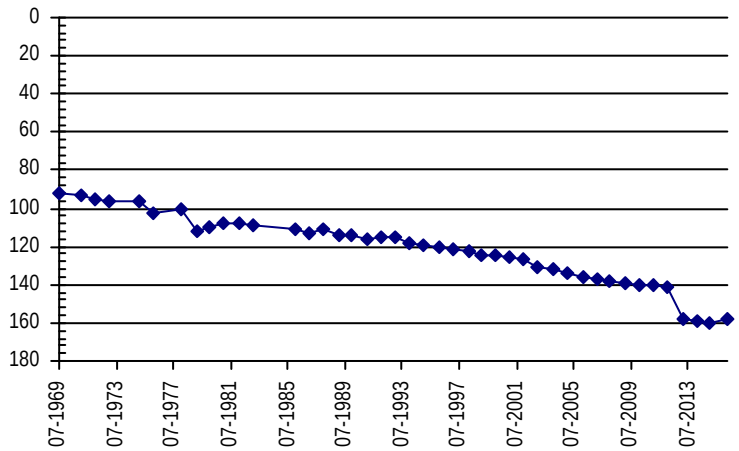

Well Name: NELSON, EUGENE A — *Owner:*
Permit #: 11580 - FP - *Location #:* SC00504622DBD *USGS Site ID:*

Division: 1 *Water District:* 49 *County:* YUMA

Location:	Q160	Q40	Q10	Section	Twnshp		Range		PM	Distance from section lines:	
	SE	NW	SE	22	5	S	46	W	S	*From N/S line:*	*From E/W line:*

UTM Coordinates (NAD83): *Northing (UTM y)* 4386733.0 *Easting (UTM x):* 714489.0 *GPS*
Latitude/Longitude (decimal degrees): 39.603500 -102.501773

Surface Elevation (ft): 4096 *Top Perforated Interval (ft):* 113 *Base of grout (ft):*
Well depth (ft): 173 *Bottom Perforated Interval (ft):* 173
Aquifer(s): OGALLALA

Water Level Change
1 year: 0.60
5 year: -8.60
10 year:

Measurements from last 10 years

Date	Depth to WL (ft)	Elev of WL (ft)	Change (ft)
1/21/2010	143.60	3952.40	
2/5/2011	144.20	3951.80	-0.60
1/26/2012	144.60	3951.40	-0.40
2/13/2013	155.00	3941.00	-10.40
2/24/2014	153.00	3943.00	2.00
1/28/2015	153.40	3942.60	-0.40
3/7/2016	152.80	3943.20	0.60

All Historic Measurements

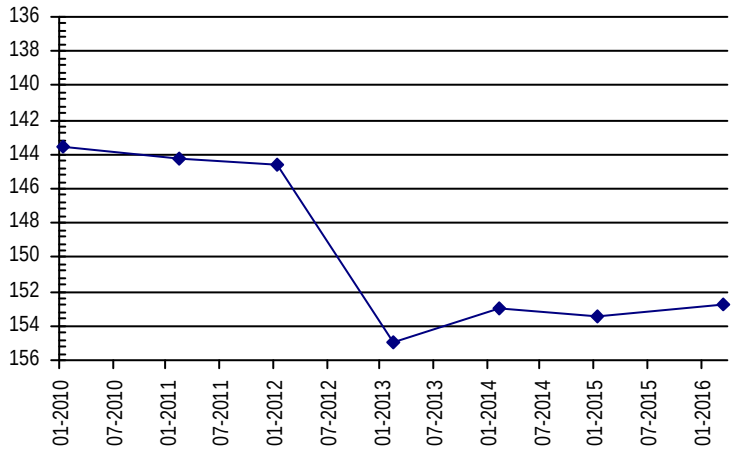

Well Name: NORBYE, OLAF M. — *Owner:* NORBYE KAREN
Permit #: 23231 - - *Location #:* SC00605530ADC *USGS Site ID:* 392953103351401

Division: 1 *Water District:* 65 *County:* LINCOLN

Location:	Q160	Q40	Q10	Section	Twnshp		Range		PM	Distance from section lines:	
	NE	SE	SW	30	6	S	55	W	S	*From N/S line:*	*From E/W line:*

UTM Coordinates (NAD83): *Northing (UTM y)* 4373119.0 *Easting (UTM x):* 621492.0 *GPS*
Latitude/Longitude (decimal degrees): 39.499112 -103.587003

Surface Elevation (ft): 5505.72 *Top Perforated Interval (ft):* 129 *Base of grout (ft):*
Well depth (ft): 135 *Bottom Perforated Interval (ft):* 135
Aquifer(s):

Water Level Change
1 year: 0.00
5 year: -8.50
10 year: -13.00

Measurements from last 10 years

Date	Depth to WL (ft)	Elev of WL (ft)	Change (ft)
2/3/2006	122.40	5383.32	-1.10
12/15/2006	126.60	5379.12	-4.20
1/20/2008	127.10	5378.62	-0.50
1/1/2009	125.80	5379.92	1.30
2/5/2010	128.00	5377.72	-2.20
2/6/2011	126.90	5378.82	1.10
1/28/2012	127.40	5378.32	-0.50
3/4/2013	135.40	5370.32	-8.00
1/10/2014	134.60	5371.12	0.80
2/8/2015	135.40	5370.32	-0.80
3/10/2016	135.40	5370.32	0.00

All Historic Measurements

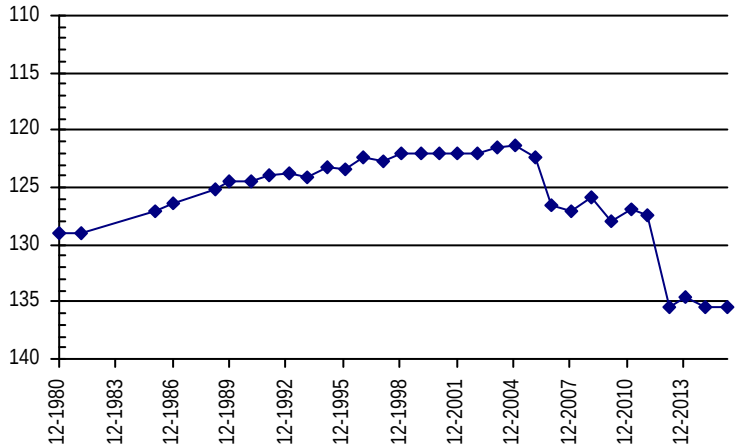

Well Name: **NORBYE, P.J.** *Owner:*
Permit #: - - *Location #:* SC00605624CCB *USGS Site ID:* 393040103371000

Division: 1 *Water District:* 1 *County:* LINCOLN

Location:	Q160	Q40	Q10	Section	Twnshp		Range		PM	Distance from section lines:	
	SW	SW	NW	24	6	S	56	W	S	*From N/S line:*	*From E/W line:*

UTM Coordinates (NAD83): *Northing (UTM y)* 4374004.1 *Easting (UTM x):* 618621.0 *User supplied*
Latitude/Longitude (decimal degrees): 39.507486 -103.620227

Surface Elevation (ft): 5517.93 *Top Perforated Interval (ft):* *Base of grout (ft):*
Well depth (ft): 98 *Bottom Perforated Interval (ft):*
Aquifer(s):

Water Level Change
1 year:
5 year:
10 year:

Measurements from last 10 years

Date	Depth to WL (ft)	Elev of WL (ft)	Change (ft)
2/7/2006			
12/15/2006			
1/20/2008			

All Historic Measurements

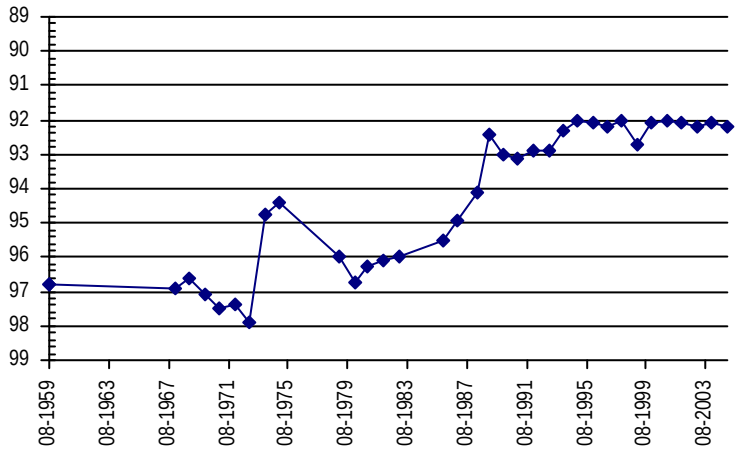

Well Name: **NORMAN, WAUNETTA & LOYD** *Owner:*
Permit #: - - *Location #:* SC00505013BB *USGS Site ID:*

Division: 1 *Water District:* 65 *County:* WASHINGTON

Location:	Q160	Q40	Q10	Section	Twnshp		Range		PM	Distance from section lines:			
	NW	NW		13	5	S	50	W	S	*From N/S line:*	287 N	*From E/W line:*	109 W

UTM Coordinates (NAD83): *Northing (UTM y)* 4388236.5 *Easting (UTM x):* 677234.2 *Spotted from section lines*
Latitude/Longitude (decimal degrees): 39.625557 -102.934998

Surface Elevation (ft): 4568 *Top Perforated Interval (ft):* *Base of grout (ft):*
Well depth (ft): *Bottom Perforated Interval (ft):*
Aquifer(s): OGALLALA

Water Level Change
1 year: -0.40
5 year: -1.80
10 year:

Measurements from last 10 years

Date	Depth to WL (ft)	Elev of WL (ft)	Change (ft)
2/10/2011	98.00	4470.00	
3/3/2012	98.50	4469.50	-0.50
1/27/2013	99.00	4469.00	-0.50
2/23/2014	99.00	4469.00	0.00
1/28/2015	99.40	4468.60	-0.40
2/15/2016	99.80	4468.20	-0.40

All Historic Measurements

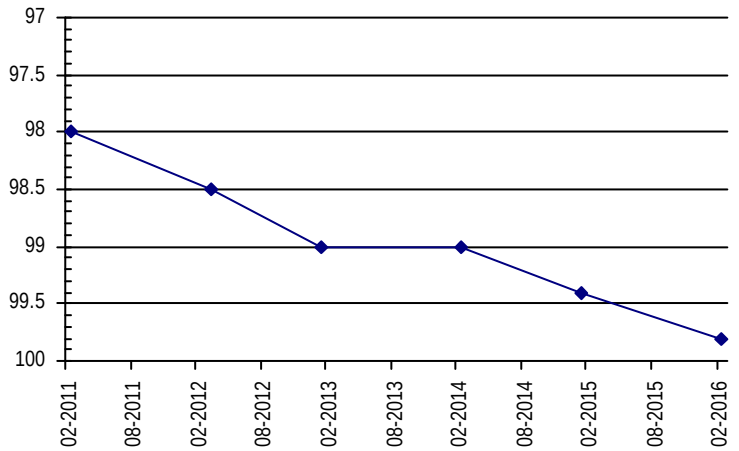

Well Name: **NUTTLEMAN, C.** *Owner:*

Permit #: 77784 - - *Location #:* SC00505412BBB *USGS Site ID:* 393732103225800

Division: 1 *Water District:* 65 *County:* WASHINGTON

Location:	Q160	Q40	Q10	Section	Twnshp		Range		PM	Distance from section lines:	
	NW	NW	NW	12	5	S	54	W	S	*From N/S line:*	*From E/W line:*

UTM Coordinates (NAD83): *Northing (UTM y)* 4386985.0 *Easting (UTM x):* 640099.0 *GPS*

Latitude/Longitude (decimal degrees): 39.621170 -103.367748

Surface Elevation (ft): 5148.52 *Top Perforated Interval (ft):* 115 *Base of grout (ft):*

Well depth (ft): 127 *Bottom Perforated Interval (ft):* 130

Aquifer(s): OGALLALA

Water Level Change

1 year: -0.60

5 year: -1.40

10 year:

Measurements from last 10 years

Date	Depth to WL (ft)	Elev of WL (ft)	Change (ft)
2/3/2006			
12/15/2006			
1/23/2008	115.85	5032.67	
1/2/2009	116.85	5031.67	-1.00
2/7/2011	116.05	5032.47	0.80
3/3/2012	116.15	5032.37	-0.10
1/28/2013	117.65	5030.87	-1.50
2/24/2014	117.15	5031.37	0.50
1/26/2015	116.85	5031.67	0.30
3/10/2016	117.45	5031.07	-0.60

All Historic Measurements

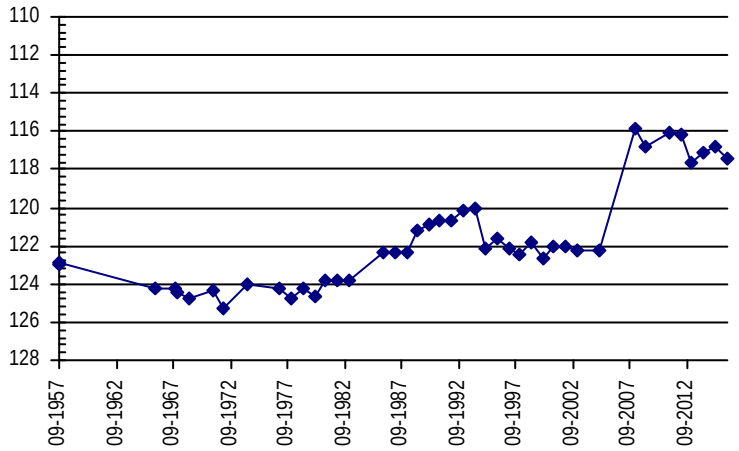

Well Name: **ORTH, HENRY** *Owner:*

Permit #: - - *Location #:* SC00405333CBA *USGS Site ID:* 393934103193000

Division: 1 *Water District:* 65 *County:* WASHINGTON

Location:	Q160	Q40	Q10	Section	Twnshp		Range		PM	Distance from section lines:	
	SW	NW	NE	33	4	S	53	W	S	*From N/S line:*	*From E/W line:*

UTM Coordinates (NAD83): *Northing (UTM y)* 4391199.0 *Easting (UTM x):* 643547.0 *GPS*

Latitude/Longitude (decimal degrees): 39.658553 -103.326678

Surface Elevation (ft): 5053.48 *Top Perforated Interval (ft):* *Base of grout (ft):*

Well depth (ft): 113 *Bottom Perforated Interval (ft):*

Aquifer(s):

Water Level Change

1 year:

5 year:

10 year:

Measurements from last 10 years

Date	Depth to WL (ft)	Elev of WL (ft)	Change (ft)
2/3/2006	101.10	4952.38	-2.10
12/15/2006	101.00	4952.48	0.10
1/23/2008	101.30	4952.18	-0.30
1/2/2009			
2/5/2010			

All Historic Measurements

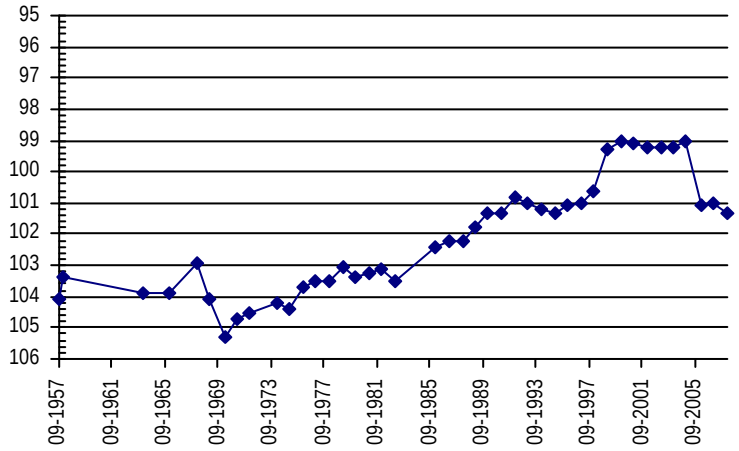

Well Name: **OSTROWSKI, VINCENT** *Owner:* VINCENT OSTROWSKI
Permit #: 2252 - FP - *Location #:* SC00605119BBD *USGS Site ID:* 393110103090000

Division: 1 *Water District:* 65 *County:* KIT CARSON

Location:	Q160	Q40	Q10	Section	Twnshp		Range		PM	Distance from section lines:	
	NW	NW	SE	19	6	S	51	W	S	*From N/S line:*	*From E/W line:*

UTM Coordinates (NAD83): *Northing (UTM y)* 4375766.0 *Easting (UTM x):* 659014.0 *GPS*
Latitude/Longitude (decimal degrees): 39.516830 -103.150164

Surface Elevation (ft): 4844.3 *Top Perforated Interval (ft):* 78 *Base of grout (ft):*
Well depth (ft): 100 *Bottom Perforated Interval (ft):* 100
Aquifer(s): OGALLALA

Water Level Change
1 year: -0.40
5 year: -8.60
10 year: -6.40

Measurements from last 10 years

Date	Depth to WL (ft)	Elev of WL (ft)	Change (ft)
2/3/2006	69.30	4775.00	-1.30
2/27/2007	68.10	4776.20	1.20
1/20/2008	68.70	4775.60	-0.60
1/2/2009	68.70	4775.60	0.00
2/1/2010	69.60	4774.70	-0.90
2/7/2011	67.10	4777.20	2.50
1/28/2012	70.30	4774.00	-3.20
3/4/2013	74.50	4769.80	-4.20
1/10/2014	74.10	4770.20	0.40
2/8/2015	75.30	4769.00	-1.20
3/8/2016	75.70	4768.60	-0.40

All Historic Measurements

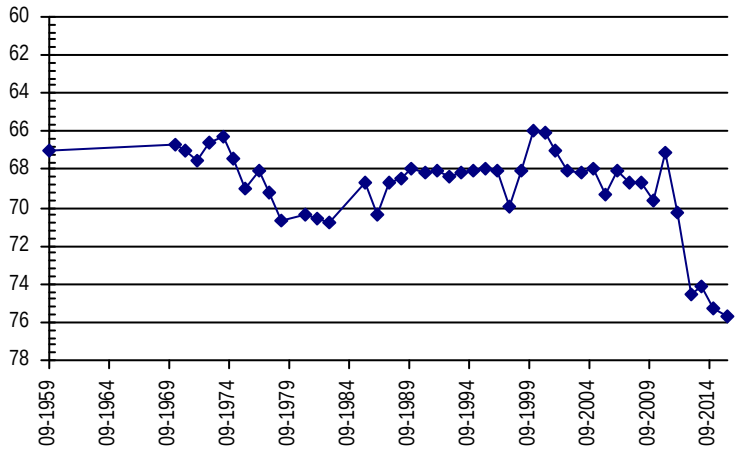

Well Name: **OSTROWSKI, VINCENT** *Owner:* VINCENT OSTROWSKI
Permit #: 11729 - F - *Location #:* SC00605120DBB *USGS Site ID:* 393050103073000

Division: 1 *Water District:* 65 *County:* KIT CARSON

Location:	Q160	Q40	Q10	Section	Twnshp		Range		PM	Distance from section lines:	
	SE	NW	NW	20	6	S	51	W	S	*From N/S line:*	*From E/W line:*

UTM Coordinates (NAD83): *Northing (UTM y)* 4375361.0 *Easting (UTM x):* 661191.0 *GPS*
Latitude/Longitude (decimal degrees): 39.512777 -103.124950

Surface Elevation (ft): 4850.27 *Top Perforated Interval (ft):* 105 *Base of grout (ft):*
Well depth (ft): 155 *Bottom Perforated Interval (ft):* 155
Aquifer(s): OGALLALA

Water Level Change
1 year: -0.40
5 year: -5.80
10 year: -6.00

Measurements from last 10 years

Date	Depth to WL (ft)	Elev of WL (ft)	Change (ft)
2/3/2006	120.50	4729.77	-0.80
2/27/2007	119.60	4730.67	0.90
1/20/2008	119.60	4730.67	0.00
1/2/2009	121.20	4729.07	-1.60
2/1/2010	120.90	4729.37	0.30
2/7/2011	120.70	4729.57	0.20
1/28/2012	120.70	4729.57	0.00
3/4/2013	125.70	4724.57	-5.00
1/10/2014	125.50	4724.77	0.20
2/8/2015	126.10	4724.17	-0.60
3/8/2016	126.50	4723.77	-0.40

All Historic Measurements

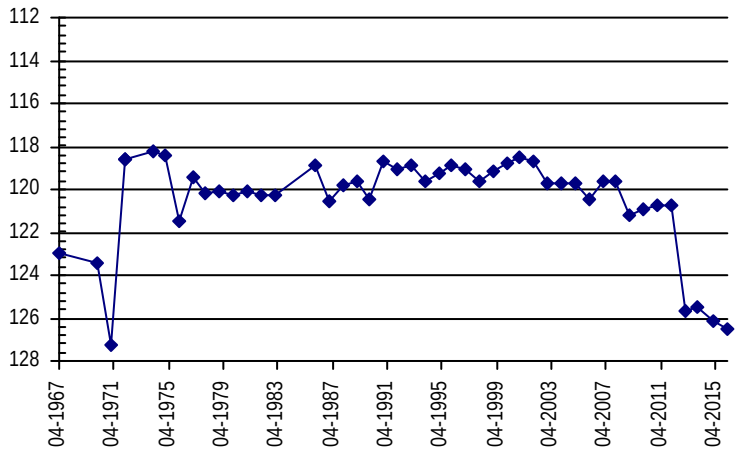

Well Name: **PHILLIPS, IVA DELL** *Owner:*
Permit #: 10741 - F - *Location #:* SC00404718AAB *USGS Site ID:* 394250102402500

Division: 1 *Water District:* 65 *County:* YUMA

Location:	Q160	Q40	Q10	Section	Twnshp		Range		PM	Distance from section lines:	
	NE	NE	NW	18	4	S	47	W	S	*From N/S line:*	*From E/W line:*

UTM Coordinates (NAD83): *Northing (UTM y)* 4398549.0 *Easting (UTM x):* 699388.0 *GPS*
Latitude/Longitude (decimal degrees): 39.713526 -102.673954

Surface Elevation (ft): 4162.91 *Top Perforated Interval (ft):* 20 *Base of grout (ft):*
Well depth (ft): 85 *Bottom Perforated Interval (ft):* 85
Aquifer(s): OGALLALA

Water Level Change
1 year: -0.60
5 year: -2.10
10 year: 1.30

Measurements from last 10 years

Date	Depth to WL (ft)	Elev of WL (ft)	Change (ft)
1/28/2006	13.10	4149.81	0.50
2/28/2007	14.40	4148.51	-1.30
1/22/2008	14.00	4148.91	0.40
1/2/2009	13.40	4149.51	0.60
1/21/2010	12.10	4150.81	1.30
1/26/2011	9.70	4153.21	2.40
1/22/2012	10.40	4152.51	-0.70
3/7/2013	12.20	4150.71	-1.80
2/22/2014	11.70	4151.21	0.50
2/19/2015	11.20	4151.71	0.50
3/6/2016	11.80	4151.11	-0.60

All Historic Measurements

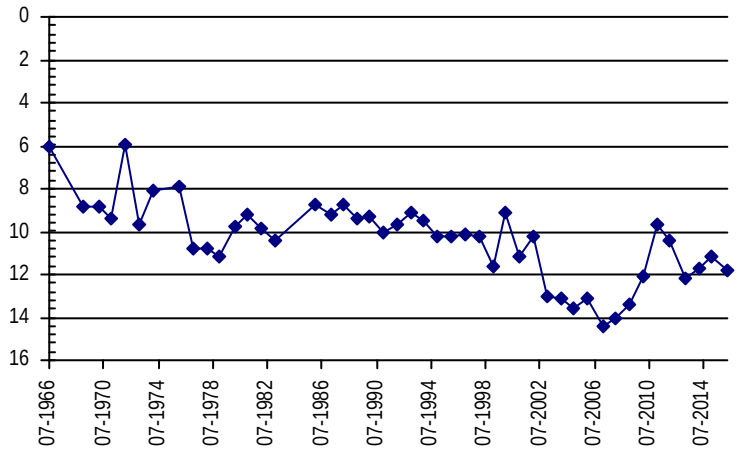

Well Name: **PICKARD, KENNETH** *Owner:* TRAUTWEIN & WOODS
Permit #: 12439 - F - *Location #:* SC00604809DAC *USGS Site ID:* 393230102454000

Division: 1 *Water District:* 49 *County:* KIT CARSON

Location:	Q160	Q40	Q10	Section	Twnshp		Range		PM	Distance from section lines:	
	SE	NE	SW	9	6	S	48	W	S	*From N/S line:*	*From E/W line:*

UTM Coordinates (NAD83): *Northing (UTM y)* 4379031.2 *Easting (UTM x):* 692260.8 *User supplied*
Latitude/Longitude (decimal degrees): 39.539434 -102.762708

Surface Elevation (ft): 4401.97 *Top Perforated Interval (ft):* 170 *Base of grout (ft):*
Well depth (ft): 211 *Bottom Perforated Interval (ft):* 210
Aquifer(s): OGALLALA

Water Level Change
1 year:
5 year:
10 year:

Measurements from last 10 years

Date	Depth to WL (ft)	Elev of WL (ft)	Change (ft)
2/7/2006	160.90	4241.07	-1.00
2/23/2007	165.50	4236.47	-4.60
1/20/2008	168.50	4233.47	-3.00
1/1/2009	171.80	4230.17	-3.30

All Historic Measurements

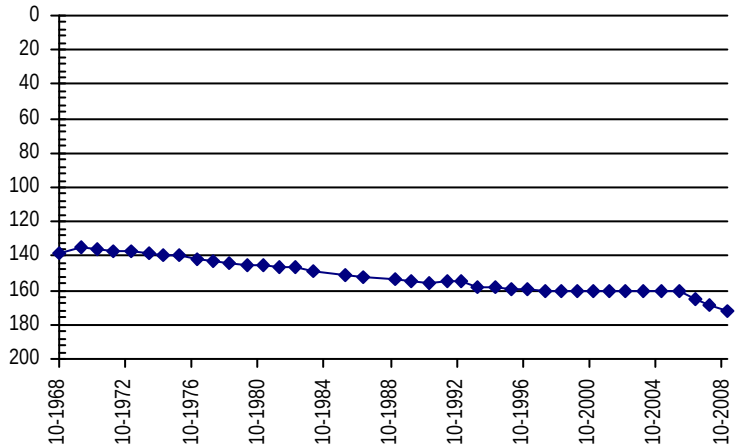

Well Name: **POE, LARRY** *Owner:*
Permit #: 11528 - R - *Location #:* SC00404232DAC *USGS Site ID:* 394052102051500

Division: 1 *Water District:* 49 *County:* YUMA

Location:	Q160	Q40	Q10	Section	Twnshp		Range		PM	Distance from section lines:	
	SE	NE	SW	32	4	S	42	W	S	*From N/S line:*	*From E/W line:*

UTM Coordinates (NAD83): *Northing (UTM y)* 4394600.0 *Easting (UTM x):* 749830.0 *GPS*
Latitude/Longitude (decimal degrees): 39.664718 -102.087639

Surface Elevation (ft): 3577.53 *Top Perforated Interval (ft):* 42 *Base of grout (ft):*
Well depth (ft): 90 *Bottom Perforated Interval (ft):* 90
Aquifer(s):

Water Level Change
1 year: 1.40
5 year: -1.20
10 year: -0.20

Measurements from last 10 years

Date	Depth to WL (ft)	Elev of WL (ft)	Change (ft)
1/23/2006	37.80	3539.73	0.70
2/20/2007	37.90	3539.63	-0.10
1/18/2008	37.80	3539.73	0.10
12/31/2008	37.60	3539.93	0.20
1/12/2010	36.80	3540.73	0.80
1/25/2011	36.80	3540.73	0.00
1/30/2012	37.20	3540.33	-0.40
3/7/2013	39.80	3537.73	-2.60
1/20/2014	40.00	3537.53	-0.20
2/12/2015	39.40	3538.13	0.60
3/9/2016	38.00	3539.53	1.40

All Historic Measurements

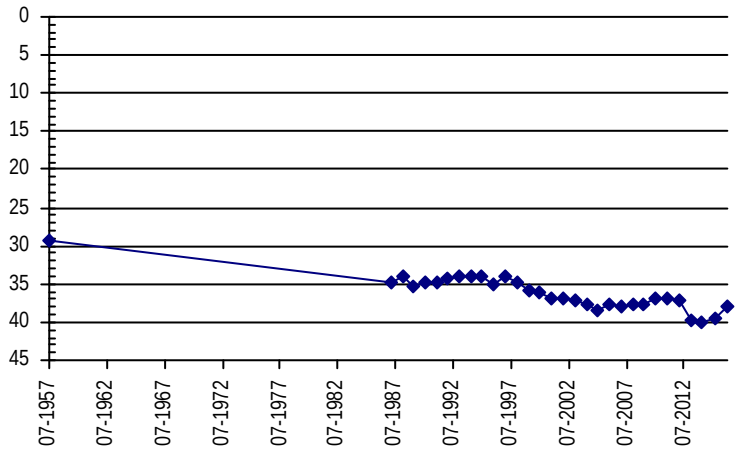

Well Name: **REHOR, EARL** *Owner:*
Permit #: 12646 - F - *Location #:* SC00404719DDB *USGS Site ID:* 394119102402300

Division: 1 *Water District:* 65 *County:* YUMA

Location:	Q160	Q40	Q10	Section	Twnshp		Range		PM	Distance from section lines:	
	SE	SE	NW	19	4	S	47	W	S	*From N/S line:*	*From E/W line:*

UTM Coordinates (NAD83): *Northing (UTM y)* 4395782.6 *Easting (UTM x):* 699471.4 *User supplied*
Latitude/Longitude (decimal degrees): 39.688601 -102.673818

Surface Elevation (ft): 4252.92 *Top Perforated Interval (ft):* 150 *Base of grout (ft):*
Well depth (ft): 240 *Bottom Perforated Interval (ft):* 240
Aquifer(s): OGALLALA

Water Level Change
1 year: -0.40
5 year: -19.30
10 year: -24.80

Measurements from last 10 years

Date	Depth to WL (ft)	Elev of WL (ft)	Change (ft)
1/28/2006	129.50	4123.42	-1.50
2/28/2007	129.50	4123.42	0.00
1/22/2008	129.50	4123.42	0.00
2/23/2009	131.80	4121.12	-2.30
1/1/2010			
2/5/2011	135.00	4117.92	
2/28/2012	134.70	4118.22	0.30
3/5/2013	150.70	4102.22	-16.00
2/23/2014	152.50	4100.42	-1.80
1/29/2015	153.90	4099.02	-1.40
3/7/2016	154.30	4098.62	-0.40

All Historic Measurements

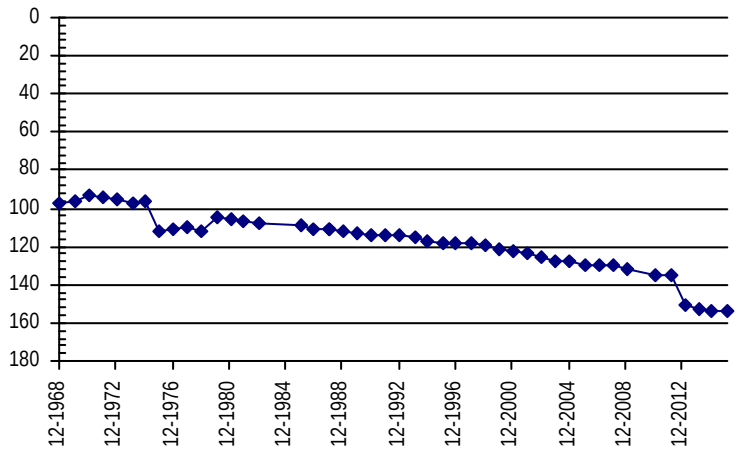

Well Name: **REHOR, EARL** *Owner:*
Permit #: 6627 - RFP - *Location #:* SC00404835DAB *USGS Site ID:* 393943102424200

Division: 1 *Water District:* 65 *County:* YUMA

Location:	Q160	Q40	Q10	Section	Twnshp		Range		PM	Distance from section lines:	
	SE	NE	NW	35	4	S	48	W	S	*From N/S line:*	*From E/W line:*

UTM Coordinates (NAD83): *Northing (UTM y)* 4392738.0 *Easting (UTM x):* 696259.4 *User supplied*
Latitude/Longitude (decimal degrees): 39.661934 -102.712152

Surface Elevation (ft): 4299.95 *Top Perforated Interval (ft):* *Base of grout (ft):*
Well depth (ft): 260 *Bottom Perforated Interval (ft):*
Aquifer(s):

Water Level Change
1 year: -1.40
5 year: -16.20
10 year: -23.20

Measurements from last 10 years

Date	Depth to WL (ft)	Elev of WL (ft)	Change (ft)
1/28/2006	142.50	4157.45	-3.40
2/23/2007	145.10	4154.85	-2.60
1/22/2008	147.50	4152.45	-2.40
2/23/2009	147.20	4152.75	0.30
1/21/2010	147.60	4152.35	-0.40
2/5/2011	149.50	4150.45	-1.90
2/28/2012	149.70	4150.25	-0.20
3/6/2013	158.30	4141.65	-8.60
2/23/2014	161.70	4138.25	-3.40
1/29/2015	164.30	4135.65	-2.60
3/6/2016	165.70	4134.25	-1.40

All Historic Measurements

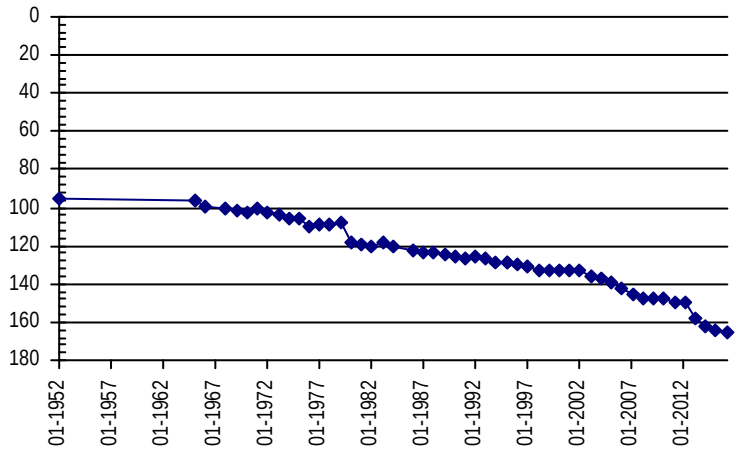

Well Name: **REID, DAVID** *Owner:* DAVID REID
Permit #: - - *Location #:* SC00804917CCB *USGS Site ID:* 392050102543000

Division: 1 *Water District:* 65 *County:* KIT CARSON

Location:	Q160	Q40	Q10	Section	Twnshp		Range		PM	Distance from section lines:	
	SW	SW	NW	17	8	S	49	W	S	*From N/S line:*	*From E/W line:*

UTM Coordinates (NAD83): *Northing (UTM y)* 4357370.0 *Easting (UTM x):* 680045.0 *GPS*
Latitude/Longitude (decimal degrees): 39.347031 -102.910607

Surface Elevation (ft): 4567.1 *Top Perforated Interval (ft):* *Base of grout (ft):*
Well depth (ft): 18 *Bottom Perforated Interval (ft):*
Aquifer(s):

Water Level Change
1 year: 0.60
5 year: -1.10
10 year: 2.70

Measurements from last 10 years

Date	Depth to WL (ft)	Elev of WL (ft)	Change (ft)
2/5/2006	12.30	4554.80	1.50
12/15/2006	12.70	4554.40	-0.40
1/20/2008	12.50	4554.60	0.20
1/1/2009	10.60	4556.50	1.90
2/1/2010	8.00	4559.10	2.60
2/7/2011	8.50	4558.60	-0.50
1/28/2012	8.10	4559.00	0.40
3/4/2013	10.70	4556.40	-2.60
1/10/2014	10.70	4556.40	0.00
2/8/2015	10.20	4556.90	0.50
3/8/2016	9.60	4557.50	0.60

All Historic Measurements

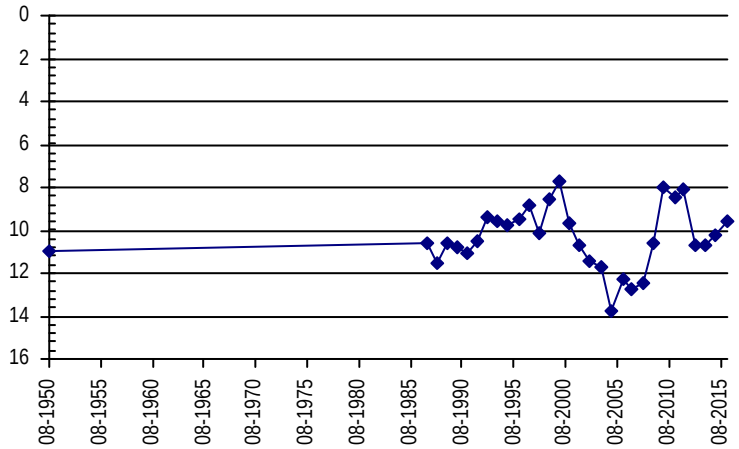

Well Name: RICHARDS FAMILY TRUST *Owner:*
Permit #: 251061 - - *Location #:* SC00404517BA *USGS Site ID:*

Division: 1 *Water District:* 65 *County:* YUMA

Location:	Q160	Q40	Q10	Section	Twnshp		Range		PM	Distance from section lines:	
	NW	NE		17	4	S	45	W	S	*From N/S line:*	*From E/W line:*

UTM Coordinates (NAD83): *Northing (UTM y)* 4398719.0 *Easting (UTM x):* 724821.1 *GPS*
Latitude/Longitude (decimal degrees): 39.708736 -102.377471

Surface Elevation (ft): 4060 *Top Perforated Interval (ft):* *Base of grout (ft):*
Well depth (ft): *Bottom Perforated Interval (ft):*
Aquifer(s):

Water Level Change
1 year: -0.60
5 year:
10 year:

Measurements from last 10 years

Date	Depth to WL (ft)	Elev of WL (ft)	Change (ft)
3/6/2013	257.00	3803.00	
2/22/2014	258.00	3802.00	-1.00
2/19/2015	258.40	3801.60	-0.40
3/7/2016	259.00	3801.00	-0.60

All Historic Measurements

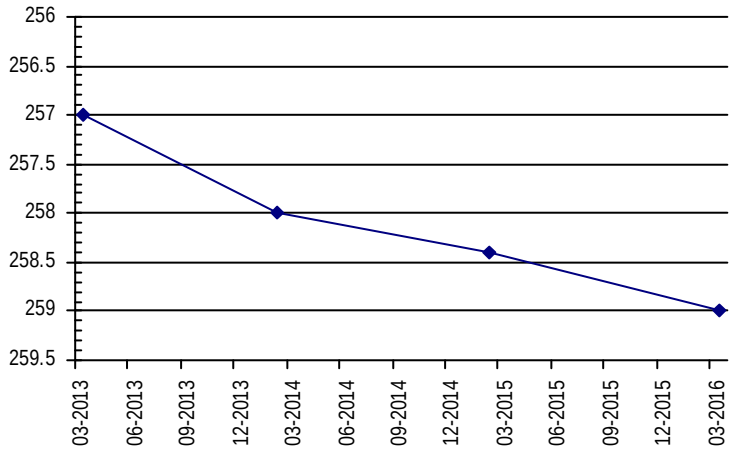

Well Name: RICHARDS, DONALD *Owner:*
Permit #: 12970 - FP - *Location #:* SC00404531CBC *USGS Site ID:* 393940102272400

Division: 1 *Water District:* 65 *County:* YUMA

Location:	Q160	Q40	Q10	Section	Twnshp		Range		PM	Distance from section lines:	
	SW	NW	SW	31	4	S	45	W	S	*From N/S line:*	*From E/W line:*

UTM Coordinates (NAD83): *Northing (UTM y)* 4393276.0 *Easting (UTM x):* 718165.0 *GPS*
Latitude/Longitude (decimal degrees): 39.661468 -102.456840

Surface Elevation (ft): 4124.78 *Top Perforated Interval (ft):* *Base of grout (ft):*
Well depth (ft): 320 *Bottom Perforated Interval (ft):*
Aquifer(s):

Water Level Change
1 year: -1.80
5 year: -46.00
10 year: -45.00

Measurements from last 10 years

Date	Depth to WL (ft)	Elev of WL (ft)	Change (ft)
1/18/2006	207.00	3917.78	-0.90
12/18/2006	209.60	3915.18	-2.60
1/18/2008	206.30	3918.48	3.30
12/31/2008			
1/21/2010	205.20	3919.58	
1/26/2011	206.00	3918.78	-0.80
3/7/2012	206.30	3918.48	-0.30
3/6/2013	251.00	3873.78	-44.70
2/19/2015	250.20	3874.58	0.80
3/9/2016	252.00	3872.78	-1.80

All Historic Measurements

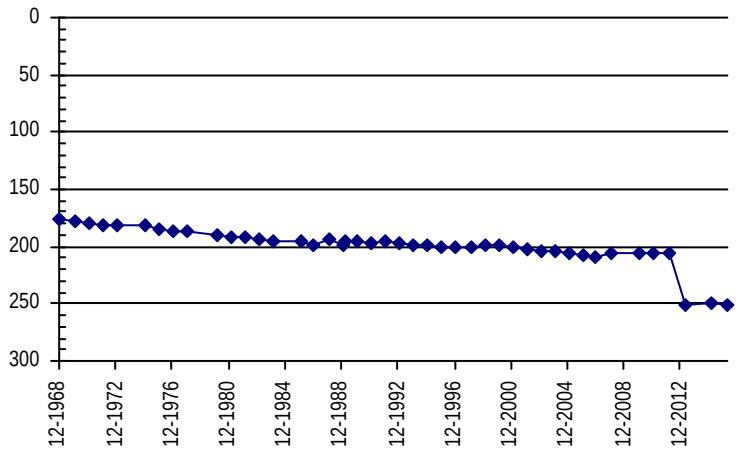

Well Name: **RLS RANCH** *Owner:* CLARE SMITH
Permit #: 39762 - - *Location #:* SC00404822BC *USGS Site ID:*

Division: 1 *Water District:* 65 *County:* YUMA

Location:	Q160	Q40	Q10	Section	Twnshp		Range		PM	Distance from section lines:			
	NW	SW		22	4	S	48	W	S	*From N/S line:*	1906 N	*From E/W line:*	560 W

UTM Coordinates (NAD83): *Northing (UTM y)* 4396236.5 *Easting (UTM x):* 693518.5 *Spotted from section lines*
Latitude/Longitude (decimal degrees): 39.694057 -102.743055

Surface Elevation (ft): 4280 *Top Perforated Interval (ft):* 84 *Base of grout (ft):*
Well depth (ft): 104 *Bottom Perforated Interval (ft):* 104
Aquifer(s): OGALLALA

Water Level Change
1 year: -1.50
5 year: -1.00
10 year:

Measurements from last 10 years

Date	Depth to WL (ft)	Elev of WL (ft)	Change (ft)
2/5/2011	51.00	4229.00	
2/28/2012	50.80	4229.20	0.20
3/7/2012	51.20	4228.80	-0.40
2/22/2014	51.00	4229.00	0.20
1/29/2015	50.50	4229.50	0.50
3/7/2016	52.00	4228.00	-1.50

All Historic Measurements

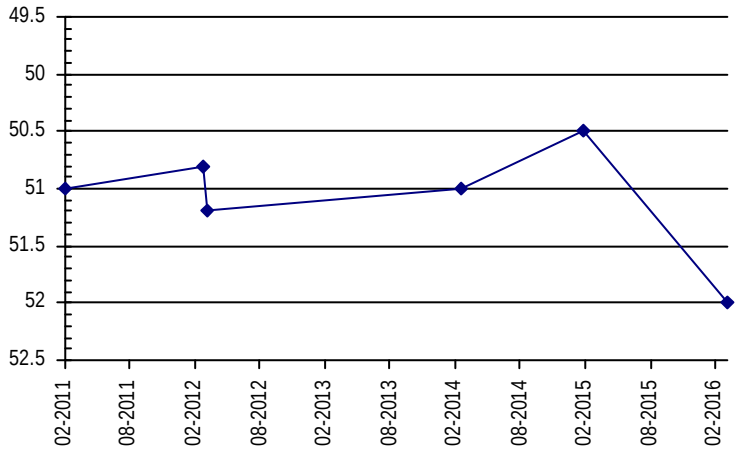

Well Name: **ROHRBAUGH, EDWARD** *Owner:* EDWARD ROHRBAUGH
Permit #: - - *Location #:* SC00705514DCC *USGS Site ID:*

Division: 1 *Water District:* 65 *County:* LINCOLN

Location:	Q160	Q40	Q10	Section	Twnshp		Range		PM	Distance from section lines:			
	SE	SW	SW	14	7	S	55	W	S	*From N/S line:*	400 S	*From E/W line:*	2510 E

UTM Coordinates (NAD83): *Northing (UTM y)* 4365957.0 *Easting (UTM x):* 627554.0 *GPS*
Latitude/Longitude (decimal degrees): 39.433722 -103.517891

Surface Elevation (ft): 5428 *Top Perforated Interval (ft):* *Base of grout (ft):*
Well depth (ft): *Bottom Perforated Interval (ft):*
Aquifer(s): OGALLALA

Water Level Change
1 year: -0.50
5 year: -2.30
10 year:

Measurements from last 10 years

Date	Depth to WL (ft)	Elev of WL (ft)	Change (ft)
12/15/2006	105.40	5322.60	
1/20/2008	104.30	5323.70	1.10
1/1/2009	104.00	5324.00	0.30
2/5/2010	104.50	5323.50	-0.50
2/7/2011	104.20	5323.80	0.30
1/28/2012	104.40	5323.60	-0.20
3/4/2013	104.80	5323.20	-0.40
1/10/2014	106.20	5321.80	-1.40
2/8/2015	106.00	5322.00	0.20
3/10/2016	106.50	5321.50	-0.50

All Historic Measurements

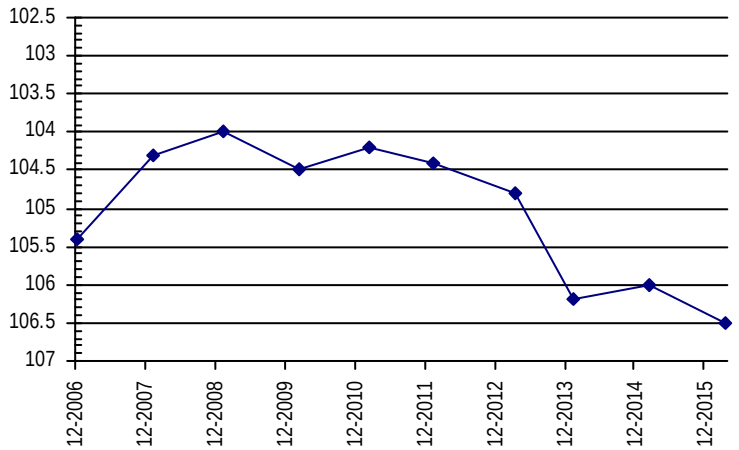

Well Name: **ROHRBAUGH, EDWARD** *Owner:*

Permit #: - - *Location #:* SC00705523ABB *USGS Site ID:* 392540103310000

Division: 1 *Water District:* 65 *County:* LINCOLN

Location:	Q160	Q40	Q10	Section	Twnshp		Range		PM	Distance from section lines:	
	NE	NW	NW	23	7	S	55	W	S	*From N/S line:*	*From E/W line:*

UTM Coordinates (NAD83): *Northing (UTM y)* 4356448.5 *Easting (UTM x):* 627748.4 *User supplied*

Latitude/Longitude (decimal degrees): 39.348043 -103.517447

Surface Elevation (ft): 5428.85 *Top Perforated Interval (ft):* 110 *Base of grout (ft):*

Well depth (ft): 111 *Bottom Perforated Interval (ft):* 130

Aquifer(s): OGALLALA

Water Level Change
1 year:
5 year:
10 year:

Measurements from last 10 years

Date	Depth to WL (ft)	Elev of WL (ft)	Change (ft)
2/3/2006	95.00	5333.85	-0.50
12/15/2006			
1/20/2008			
1/1/2009			

All Historic Measurements

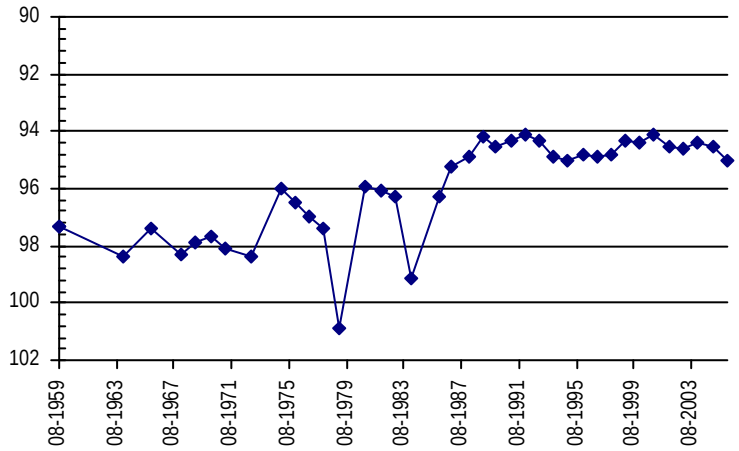

Well Name: **ROMINE, LARRY E.** *Owner:*

Permit #: 13105 - R - *Location #:* SC00404924CAA *USGS Site ID:* 394132102490000

Division: 1 *Water District:* 65 *County:* WASHINGTON

Location:	Q160	Q40	Q10	Section	Twnshp		Range		PM	Distance from section lines:	
	SW	NE	NE	24	4	S	49	W	S	*From N/S line:*	*From E/W line:*

UTM Coordinates (NAD83): *Northing (UTM y)* 4395690.0 *Easting (UTM x):* 687671.0 *GPS*

Latitude/Longitude (decimal degrees): 39.690442 -102.811360

Surface Elevation (ft): 4353.01 *Top Perforated Interval (ft):* *Base of grout (ft):*

Well depth (ft): 49 *Bottom Perforated Interval (ft):*

Aquifer(s): OGALLALA

Water Level Change
1 year: 0.80
5 year: -5.40
10 year: -1.30

Measurements from last 10 years

Date	Depth to WL (ft)	Elev of WL (ft)	Change (ft)
2/8/2006	40.10	4312.91	1.60
2/27/2007	41.30	4311.71	-1.20
1/23/2008	38.80	4314.21	2.50
1/2/2009	38.00	4315.01	0.80
2/3/2010	35.80	4317.21	2.20
2/6/2011	36.00	4317.01	-0.20
2/28/2012	36.00	4317.01	0.00
1/21/2013	36.30	4316.71	-0.30
2/24/2014	41.60	4311.41	-5.30
1/28/2015	42.20	4310.81	-0.60
3/6/2016	41.40	4311.61	0.80

All Historic Measurements

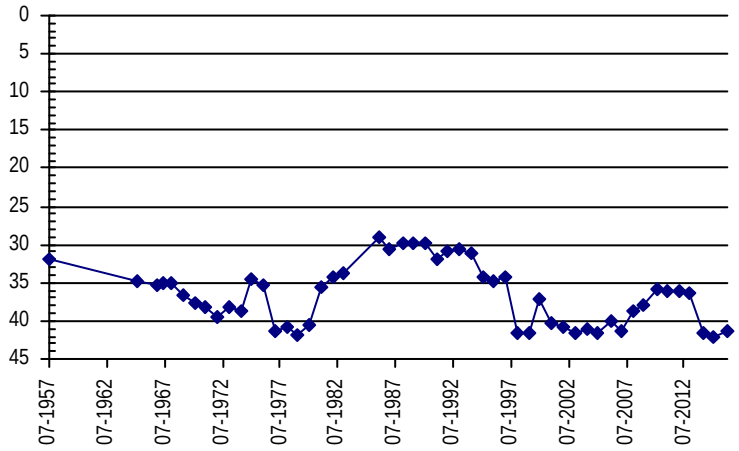

Well Name: ROYAL PETROLEUM INC *Owner:*
Permit #: 11969 - F - *Location #:* SC00504804CDB *USGS Site ID:* 393840102450000

Division: 1 *Water District:* 65 *County:* YUMA

Location:	Q160	Q40	Q10	Section	Twnshp		Range		PM	Distance from section lines:	
	SW	SE	NW	4	5	S	48	W	S	*From N/S line:*	*From E/W line:*

UTM Coordinates (NAD83): *Northing (UTM y)* 4390633.9 *Easting (UTM x):* 692353.5 *User supplied*
Latitude/Longitude (decimal degrees): 39.643878 -102.758264

Surface Elevation (ft): 4353.98 *Top Perforated Interval (ft):* 170 *Base of grout (ft):*
Well depth (ft): 234 *Bottom Perforated Interval (ft):* 234
Aquifer(s): OGALLALA

Water Level Change
1 year: 0.40
5 year: -9.00
10 year: -11.20

Measurements from last 10 years

Date	Depth to WL (ft)	Elev of WL (ft)	Change (ft)
2/7/2006	155.40	4198.58	-3.10
2/23/2007	156.60	4197.38	-1.20
1/22/2008	158.60	4195.38	-2.00
2/23/2009			
1/21/2010	157.40	4196.58	
2/5/2011	157.60	4196.38	-0.20
1/26/2012	158.00	4195.98	-0.40
3/7/2013	169.20	4184.78	-11.20
2/23/2014	167.40	4186.58	1.80
1/28/2015	167.00	4186.98	0.40
3/3/2016	166.60	4187.38	0.40

All Historic Measurements

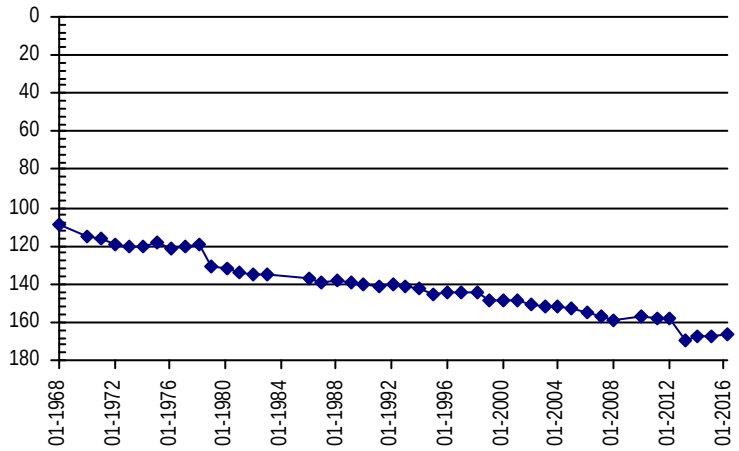

Well Name: RUFF, RON *Owner:* RON RUFF
Permit #: 11755 - FP - R *Location #:* SC00104227BC *USGS Site ID:*

Division: 1 *Water District:* 65 *County:* YUMA

Location:	Q160	Q40	Q10	Section	Twnshp		Range		PM	Distance from section lines:			
	NW	SW		27	1	S	42	W	S	*From N/S line:*	1465 N	*From E/W line:*	476 W

UTM Coordinates (NAD83): *Northing (UTM y)* 4425740.5 *Easting (UTM x):* 750155.9 *Spotted from section lines*
Latitude/Longitude (decimal degrees): 39.944836 -102.071972

Surface Elevation (ft): 3372 *Top Perforated Interval (ft):* 40 *Base of grout (ft):*
Well depth (ft): 83 *Bottom Perforated Interval (ft):* 83
Aquifer(s): OGALLALA

Water Level Change
1 year: 1.50
5 year: 1.80
10 year:

Measurements from last 10 years

Date	Depth to WL (ft)	Elev of WL (ft)	Change (ft)
1/24/2011	13.30	3358.70	
3/6/2012	11.00	3361.00	2.30
3/6/2013	12.00	3360.00	-1.00
1/20/2014	13.70	3358.30	-1.70
2/19/2015	13.00	3359.00	0.70
3/9/2016	11.50	3360.50	1.50

All Historic Measurements

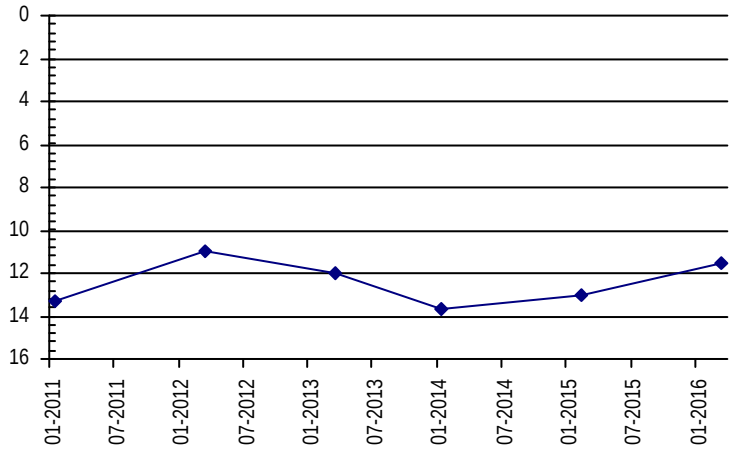

NORTHERN HIGH PLAINS
DISTRICT: ARIKAREE

Well Name: **SAFFER, MERL** *Owner:* STRATTON CARLIN S JR & ROBERTA

Permit #: 11379 - F - *Location #:* SC00605008ACA *USGS Site ID:* 393240103003000

Division: 1 *Water District:* 65 *County:* KIT CARSON

Location:	Q160	Q40	Q10	Section	Twnshp		Range		PM	Distance from section lines:	
	NE	SW	NE	8	6	S	50	W	S	*From N/S line:*	*From E/W line:*

UTM Coordinates (NAD83): *Northing (UTM y)* 4378933.0 *Easting (UTM x):* 670837.0 *GPS*

Latitude/Longitude (decimal degrees): 39.543080 -103.011887

Surface Elevation (ft): 4736.19 *Top Perforated Interval (ft):* 200 *Base of grout (ft):*

Well depth (ft): 268 *Bottom Perforated Interval (ft):* 268

Aquifer(s): OGALLALA

Water Level Change

1 year:	0.70
5 year:	-2.80
10 year:	12.60

Measurements from last 10 years

Date	Depth to WL (ft)	Elev of WL (ft)	Change (ft)
2/5/2006	229.70	4506.49	-0.70
2/27/2007	222.10	4514.09	7.60
1/23/2008	226.10	4510.09	-4.00
2/24/2009	217.30	4518.89	8.80
2/1/2010	212.10	4524.09	5.20
2/7/2011	214.30	4521.89	-2.20
1/26/2012	214.00	4522.19	0.30
3/4/2013	219.10	4517.09	-5.10
1/10/2014	217.10	4519.09	2.00
2/8/2015	217.80	4518.39	-0.70
3/8/2016	217.10	4519.09	0.70

All Historic Measurements

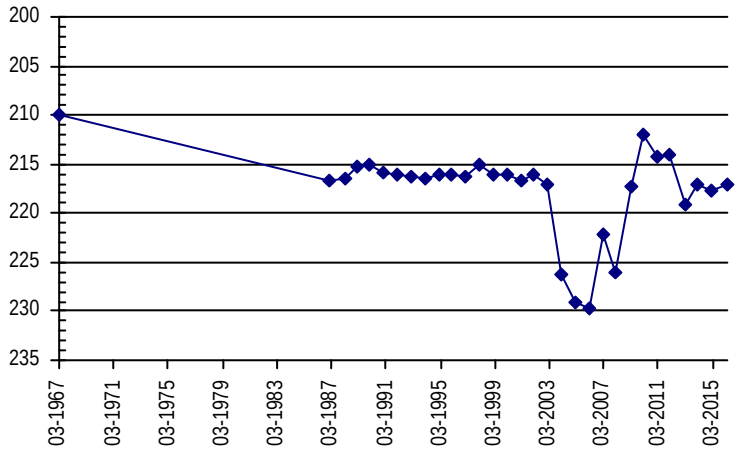

Well Name: **SCHASE, ALFRED** *Owner:*

Permit #: - - *Location #:* SC00504314CCB *USGS Site ID:* 393725102093000

Division: 1 *Water District:* 49 *County:* YUMA

Location:	Q160	Q40	Q10	Section	Twnshp		Range		PM	Distance from section lines:	
	SW	SW	NW	14	5	S	43	W	S	*From N/S line:*	*From E/W line:*

UTM Coordinates (NAD83): *Northing (UTM y)* 4389443.0 *Easting (UTM x):* 744069.0 *GPS*

Latitude/Longitude (decimal degrees): 39.619973 -102.156621

Surface Elevation (ft): 3652.57 *Top Perforated Interval (ft):* *Base of grout (ft):*

Well depth (ft): 63 *Bottom Perforated Interval (ft):*

Aquifer(s): OGALLALA

Water Level Change

1 year:	-1.20
5 year:	-2.00
10 year:	-3.00

Measurements from last 10 years

Date	Depth to WL (ft)	Elev of WL (ft)	Change (ft)
1/23/2006	36.10	3616.47	0.40
2/20/2007	37.00	3615.57	-0.90
1/18/2008	37.20	3615.37	-0.20
12/31/2008	37.40	3615.17	-0.20
1/12/2010	37.40	3615.17	0.00
1/26/2011	37.10	3615.47	0.30
1/23/2012	37.30	3615.27	-0.20
2/13/2013	38.90	3613.67	-1.60
2/23/2014	38.70	3613.87	0.20
1/26/2015	37.90	3614.67	0.80
3/7/2016	39.10	3613.47	-1.20

All Historic Measurements

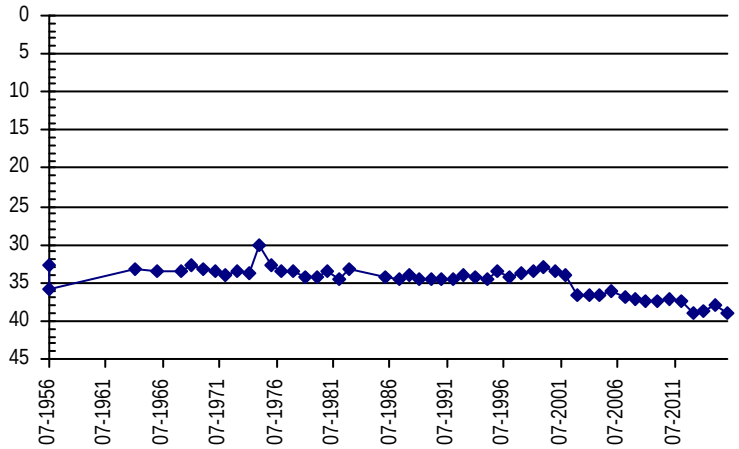

Well Name: SCHNEIDER, KENNETH *Owner:*
Permit #: 11997 - F - *Location #:* SC00504821BBD *USGS Site ID:* 393630102454000

Division: 1 *Water District:* 65 *County:* YUMA

Location:	Q160	Q40	Q10	Section	Twnshp		Range		PM	Distance from section lines:	
	NW	NW	SE	21	5	S	48	W	S	*From N/S line:*	*From E/W line:*

UTM Coordinates (NAD83): *Northing (UTM y)* 4386652.0 *Easting (UTM x):* 692335.0 *GPS*
Latitude/Longitude (decimal degrees): 39.608031 -102.759636

Surface Elevation (ft): 4376.98 *Top Perforated Interval (ft):* 195 *Base of grout (ft):*
Well depth (ft): 295 *Bottom Perforated Interval (ft):* 295
Aquifer(s): OGALLALA

Water Level Change
1 year: -1.60
5 year: -4.50
10 year: -8.40

Measurements from last 10 years

Date	Depth to WL (ft)	Elev of WL (ft)	Change (ft)
2/7/2006	168.90	4208.08	-0.10
2/23/2007	170.30	4206.68	-1.40
1/22/2008	170.80	4206.18	-0.50
2/23/2009	171.00	4205.98	-0.20
1/13/2010	171.00	4205.98	0.00
2/6/2011	172.80	4204.18	-1.80
2/5/2012	171.10	4205.88	1.70
1/26/2013	175.80	4201.18	-4.70
2/23/2014	175.30	4201.68	0.50
1/29/2015	175.70	4201.28	-0.40
3/3/2016	177.30	4199.68	-1.60

All Historic Measurements

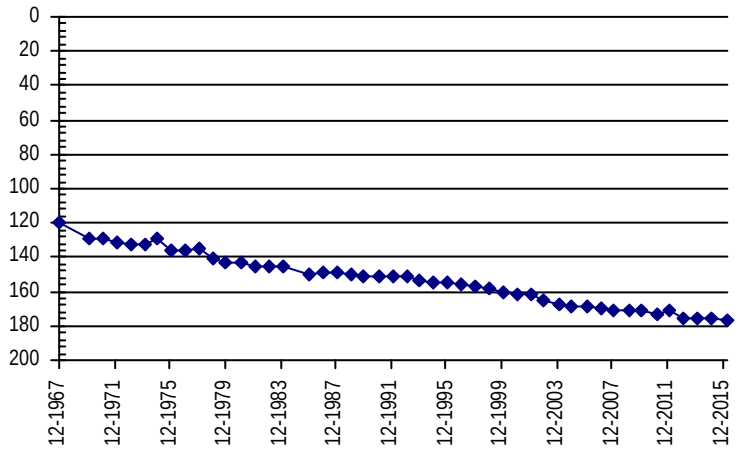

Well Name: SCHNEIDER, RICHARD *Owner:*
Permit #: 15651 - FP - R *Location #:* SC00404834BB *USGS Site ID:*

Division: 1 *Water District:* 65 *County:* YUMA

Location:	Q160	Q40	Q10	Section	Twnshp		Range		PM	Distance from section lines:			
	NW	NW		34	4	S	48	W	S	*From N/S line:*	2650 N	*From E/W line:*	10 W

UTM Coordinates (NAD83): *Northing (UTM y)* 4392766.5 *Easting (UTM x):* 693443.0 *GPS*
Latitude/Longitude (decimal degrees): 39.662833 -102.744952

Surface Elevation (ft): 4336 *Top Perforated Interval (ft):* 146 *Base of grout (ft):* 20
Well depth (ft): 204 *Bottom Perforated Interval (ft):* 206
Aquifer(s):

Water Level Change
1 year:
5 year:
10 year:

Measurements from last 10 years

Date	Depth to WL (ft)	Elev of WL (ft)	Change (ft)
3/7/2016	168.70	4167.30	

All Historic Measurements

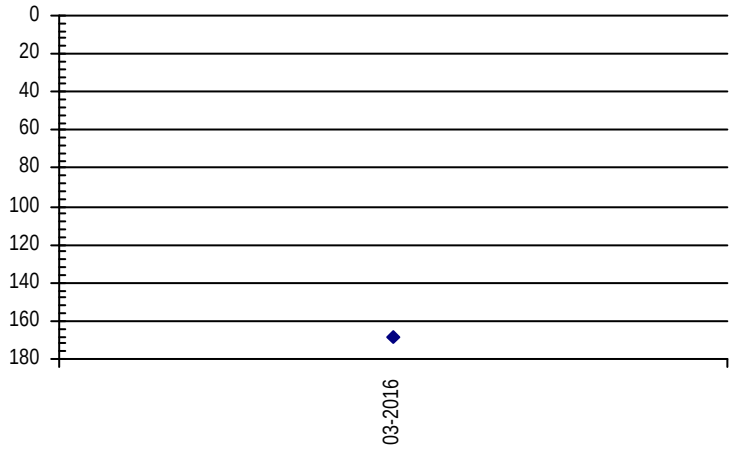

Well Name: **SCHULTE, CHARLES** *Owner:* CHARLES SCHULTE
Permit #: 12431 - F - *Location #:* SC00504912BD *USGS Site ID:*

Division: 1 *Water District:* 65 *County:* WASHINGTON

Location:	Q160	Q40	Q10	Section	Twnshp		Range		PM	Distance from section lines:	
	NW	SE		12	5	S	49	W	S	*From N/S line:*	*From E/W line:*

UTM Coordinates (NAD83): *Northing (UTM y)* 4389723.0 *Easting (UTM x):* 687375.0 *Digitized*
Latitude/Longitude (decimal degrees): 39.636782 -102.816502

Surface Elevation (ft): 4414 *Top Perforated Interval (ft):* 124 *Base of grout (ft):*
Well depth (ft): 204 *Bottom Perforated Interval (ft):* 204
Aquifer(s): OGALLALA

Water Level Change
1 year: -0.50
5 year: -6.50
10 year:

Measurements from last 10 years

Date	Depth to WL (ft)	Elev of WL (ft)	Change (ft)
2/1/2010	166.00	4248.00	
2/6/2011	167.40	4246.60	-1.40
1/26/2012	168.60	4245.40	-1.20
1/21/2013	170.20	4243.80	-1.60
2/24/2014	172.00	4242.00	-1.80
1/29/2015	172.50	4241.50	-0.50

All Historic Measurements

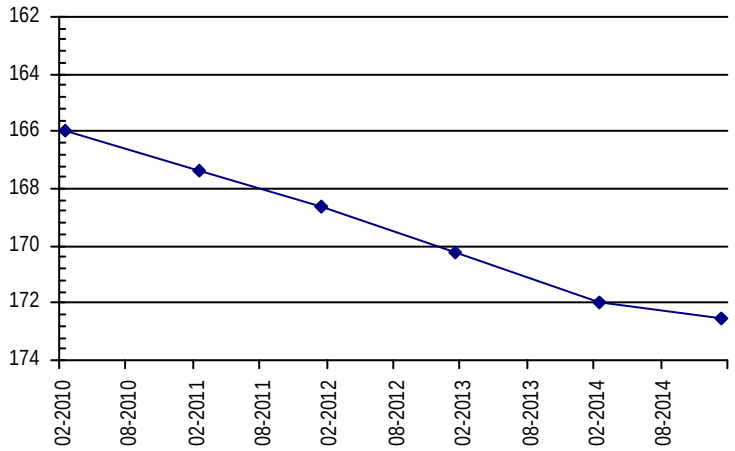

Well Name: **SEAMAN, RODNEY** *Owner:*
Permit #: 6492 - RFP - *Location #:* SC00504720BAB *USGS Site ID:* 393640102394000

Division: 1 *Water District:* 65 *County:* YUMA

Location:	Q160	Q40	Q10	Section	Twnshp		Range		PM	Distance from section lines:	
	NW	NE	NW	20	5	S	47	W	S	*From N/S line:*	*From E/W line:*

UTM Coordinates (NAD83): *Northing (UTM y)* 4387305.0 *Easting (UTM x):* 700669.0 *GPS*
Latitude/Longitude (decimal degrees): 39.611998 -102.662436

Surface Elevation (ft): 4275.91 *Top Perforated Interval (ft):* *Base of grout (ft):*
Well depth (ft): 281 *Bottom Perforated Interval (ft):*
Aquifer(s):

Water Level Change
1 year: -0.20
5 year: -16.20
10 year: -25.90

Measurements from last 10 years

Date	Depth to WL (ft)	Elev of WL (ft)	Change (ft)
2/7/2006	157.30	4118.61	1.10
2/23/2007	159.00	4116.91	-1.70
1/28/2008			
2/23/2009	164.40	4111.51	
1/18/2010	166.20	4109.71	-1.80
2/5/2011	167.00	4108.91	-0.80
1/26/2012	167.50	4108.41	-0.50
2/13/2013	184.50	4091.41	-17.00
2/23/2014	183.40	4092.51	1.10
1/28/2015	183.00	4092.91	0.40
3/3/2016	183.20	4092.71	-0.20

All Historic Measurements

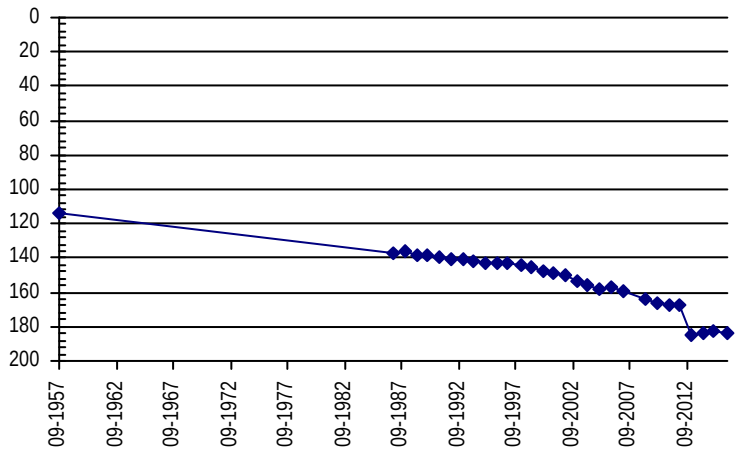

Well Name: SEARS IRRIGATED FARM *Owner:*
Permit #: 95628 - - *Location #:* SC00504801CBD *USGS Site ID:*

Division: 1 *Water District:* 65 *County:* YUMA

Location:	Q160	Q40	Q10	Section	Twnshp		Range		PM	Distance from section lines:	
	SW	NW	SE	1	5	S	48	W	S	*From N/S line:*	*From E/W line:*

UTM Coordinates (NAD83): *Northing (UTM y)* 4391023.0 *Easting (UTM x):* 697099.0 *GPS*
Latitude/Longitude (decimal degrees): 39.646301 -102.702884

Surface Elevation (ft): 4298 *Top Perforated Interval (ft):* 215 *Base of grout (ft):*
Well depth (ft): 255 *Bottom Perforated Interval (ft):* 255
Aquifer(s): OGALLALA

Water Level Change
1 year: -0.30
5 year: -13.40
10 year:

Measurements from last 10 years

Date	Depth to WL (ft)	Elev of WL (ft)	Change (ft)
1/18/2010	128.80	4169.20	
2/5/2011	129.60	4168.40	-0.80
1/26/2012	129.80	4168.20	-0.20
3/6/2013	145.20	4152.80	-15.40
2/23/2014	143.00	4155.00	2.20
1/28/2015	142.70	4155.30	0.30
3/3/2016	143.00	4155.00	-0.30

All Historic Measurements

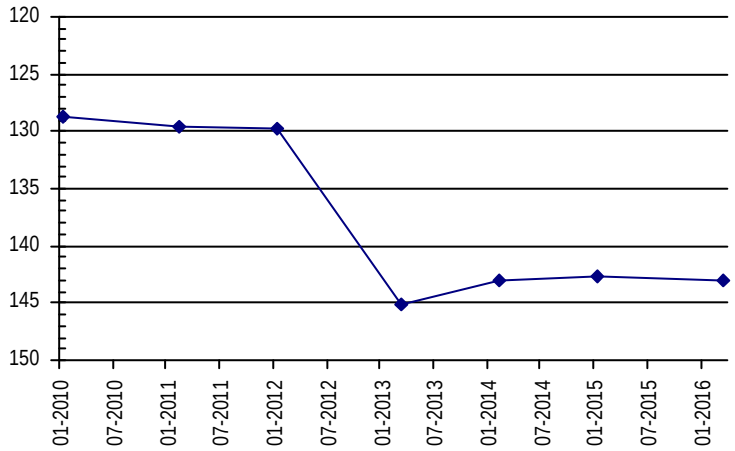

Well Name: SEARS, JACK *Owner:*
Permit #: 12343 - F - *Location #:* SC00504736BBD *USGS Site ID:* 393450102351000

Division: 1 *Water District:* 49 *County:* YUMA

Location:	Q160	Q40	Q10	Section	Twnshp		Range		PM	Distance from section lines:	
	NW	NW	SE	36	5	S	47	W	S	*From N/S line:*	*From E/W line:*

UTM Coordinates (NAD83): *Northing (UTM y)* 4384307.0 *Easting (UTM x):* 707407.0 *GPS*
Latitude/Longitude (decimal degrees): 39.583404 -102.584949

Surface Elevation (ft): 4196.84 *Top Perforated Interval (ft):* 61 *Base of grout (ft):*
Well depth (ft): 181 *Bottom Perforated Interval (ft):* 181
Aquifer(s):

Water Level Change
1 year: -0.80
5 year: -10.10
10 year: -10.40

Measurements from last 10 years

Date	Depth to WL (ft)	Elev of WL (ft)	Change (ft)
2/7/2006	128.10	4068.74	-1.10
2/21/2007	127.20	4069.64	0.90
1/28/2008	128.70	4068.14	-1.50
2/23/2009	129.00	4067.84	-0.30
1/18/2010	127.80	4069.04	1.20
2/5/2011	128.40	4068.44	-0.60
1/26/2012	128.80	4068.04	-0.40
2/13/2013	140.00	4056.84	-11.20
2/23/2014	138.00	4058.84	2.00
1/28/2015	137.70	4059.14	0.30
3/3/2016	138.50	4058.34	-0.80

All Historic Measurements

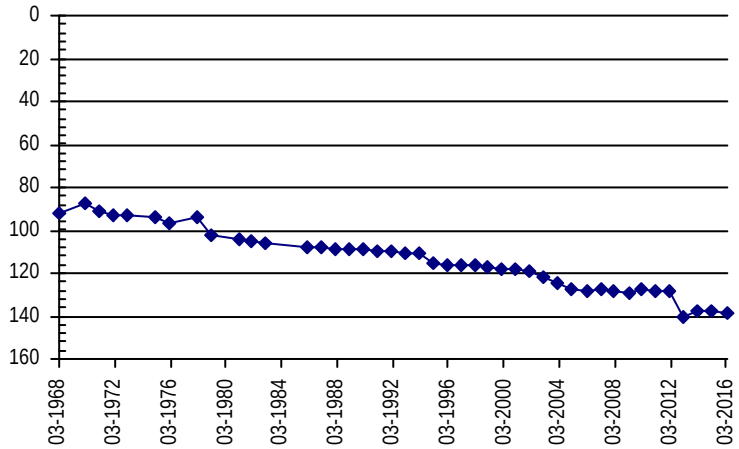

Well Name: SEARS, JACK — *Owner:*
Permit #: 12331 - FP - *Location #:* SC00504715BAC *USGS Site ID:* 393720102374000

Division: 1 *Water District:* 65 *County:* YUMA

Location:	Q160	Q40	Q10	Section	Twnshp		Range		PM	Distance from section lines:	
	NW	NE	SW	15	5	S	47	W	S	*From N/S line:*	*From E/W line:*

UTM Coordinates (NAD83): *Northing (UTM y)* 4388560.0 *Easting (UTM x):* 703831.0 *GPS*
Latitude/Longitude (decimal degrees): 39.622550 -102.625246

Surface Elevation (ft): 4229.88 *Top Perforated Interval (ft):* 180 *Base of grout (ft):*
Well depth (ft): 280 *Bottom Perforated Interval (ft):* 280
Aquifer(s): OGALLALA

Water Level Change
1 year: -3.50
5 year: -9.20
10 year: -13.90

Measurements from last 10 years

Date	Depth to WL (ft)	Elev of WL (ft)	Change (ft)
2/7/2006	141.10	4088.78	1.60
2/23/2007	144.00	4085.88	-2.90
1/28/2008	143.30	4086.58	0.70
2/23/2009	144.20	4085.68	-0.90
1/18/2010	144.50	4085.38	-0.30
2/5/2011	145.80	4084.08	-1.30
1/26/2012	145.60	4084.28	0.20
3/6/2013	153.00	4076.88	-7.40
2/23/2014	152.00	4077.88	1.00
1/28/2015	151.50	4078.38	0.50
3/3/2016	155.00	4074.88	-3.50

All Historic Measurements

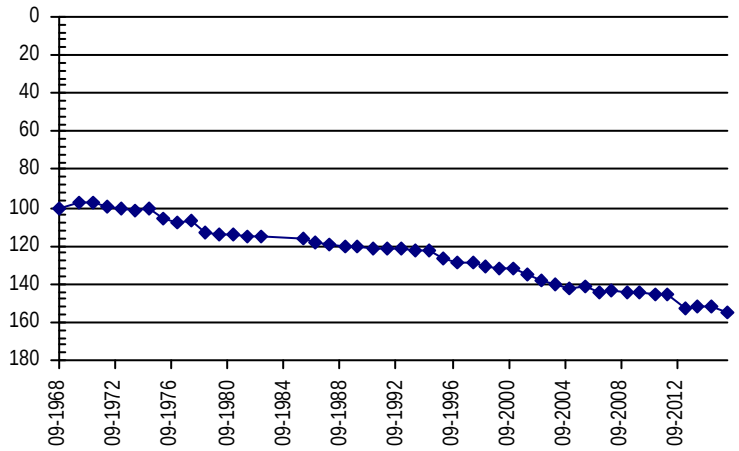

Well Name: SEARS, JACK — *Owner:*
Permit #: 12151 - F - *Location #:* SC00504808CCA *USGS Site ID:* 393750102464000

Division: 1 *Water District:* 65 *County:* YUMA

Location:	Q160	Q40	Q10	Section	Twnshp		Range		PM	Distance from section lines:	
	SW	SW	NE	8	5	S	48	W	S	*From N/S line:*	*From E/W line:*

UTM Coordinates (NAD83): *Northing (UTM y)* 4388987.8 *Easting (UTM x):* 690676.8 *User supplied*
Latitude/Longitude (decimal degrees): 39.629433 -102.778265

Surface Elevation (ft): 4386.99 *Top Perforated Interval (ft):* 164 *Base of grout (ft):*
Well depth (ft): 234 *Bottom Perforated Interval (ft):* 234
Aquifer(s): OGALLALA

Water Level Change
1 year: 0.60
5 year: -3.00
10 year: -6.50

Measurements from last 10 years

Date	Depth to WL (ft)	Elev of WL (ft)	Change (ft)
2/7/2006	163.45	4223.54	0.75
2/23/2007	167.95	4219.04	-4.50
1/22/2008	165.15	4221.84	2.80
2/23/2009	165.75	4221.24	-0.60
2/6/2011	166.95	4220.04	-1.20
1/26/2012	167.35	4219.64	-0.40
3/6/2013	171.95	4215.04	-4.60
2/23/2014	170.95	4216.04	1.00
1/28/2015	170.55	4216.44	0.40
3/3/2016	169.95	4217.04	0.60

All Historic Measurements

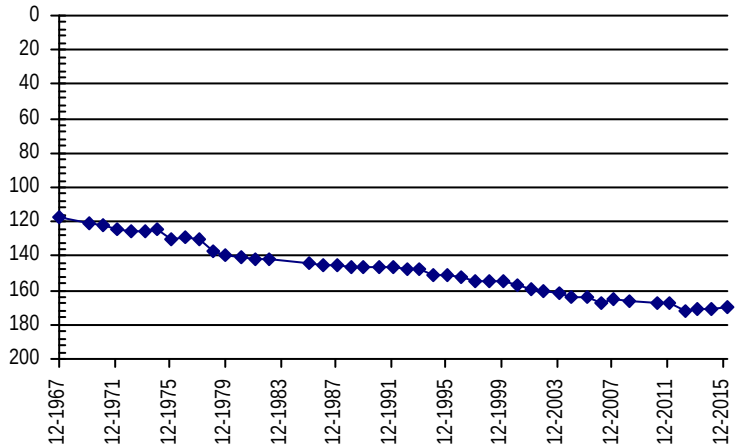

Well Name: **SEARS, JACK** *Owner:*
Permit #: 12625 - F - *Location #:* SC00504815AAC *USGS Site ID:* 393720102440000

Division: 1 *Water District:* 65 *County:* YUMA

Location:	Q160	Q40	Q10	Section	Twnshp		Range		PM	Distance from section lines:	
	NE	NE	SW	15	5	S	48	W	S	*From N/S line:*	*From E/W line:*

UTM Coordinates (NAD83): *Northing (UTM y)* 4388349.3 *Easting (UTM x):* 694748.8 *User supplied*
Latitude/Longitude (decimal degrees): 39.622767 -102.731041

Surface Elevation (ft): 4331.96 *Top Perforated Interval (ft):* 180 *Base of grout (ft):*
Well depth (ft): 284 *Bottom Perforated Interval (ft):* 284
Aquifer(s): OGALLALA

Water Level Change
1 year: -0.50
5 year: -18.50
10 year: -19.20

Measurements from last 10 years

Date	Depth to WL (ft)	Elev of WL (ft)	Change (ft)
2/7/2006	163.30	4168.66	2.50
2/23/2007	162.00	4169.96	1.30
1/22/2008	164.00	4167.96	-2.00
2/23/2009	163.30	4168.66	0.70
1/13/2010	162.80	4169.16	0.50
2/6/2011	164.00	4167.96	-1.20
1/26/2012	164.40	4167.56	-0.40
3/6/2013	182.00	4149.96	-17.60
2/23/2014	182.50	4149.46	-0.50
1/28/2015	182.00	4149.96	0.50
3/3/2016	182.50	4149.46	-0.50

All Historic Measurements

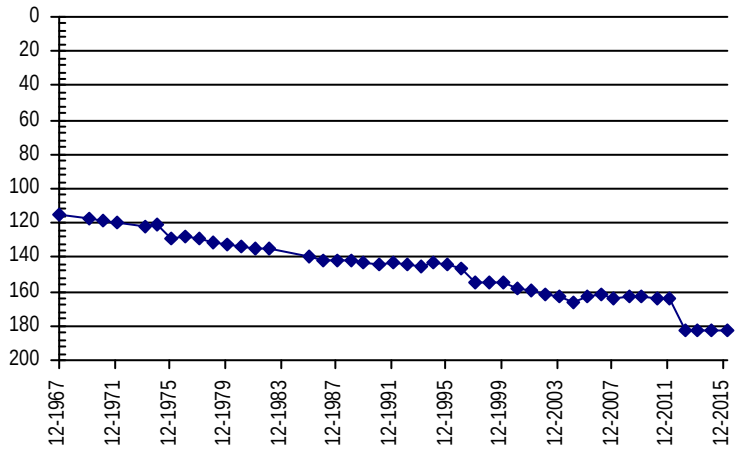

Well Name: **SEARS, JACK K.** *Owner:*
Permit #: 6642 - F - *Location #:* SC00504732CCA *USGS Site ID:* 393420102395000

Division: 1 *Water District:* 49 *County:* YUMA

Location:	Q160	Q40	Q10	Section	Twnshp		Range		PM	Distance from section lines:	
	SW	SW	NE	32	5	S	47	W	S	*From N/S line:*	*From E/W line:*

UTM Coordinates (NAD83): *Northing (UTM y)* 4382878.0 *Easting (UTM x):* 700688.0 *GPS*
Latitude/Longitude (decimal degrees): 39.572138 -102.663555

Surface Elevation (ft): 4279.9 *Top Perforated Interval (ft):* 140 *Base of grout (ft):*
Well depth (ft): 220 *Bottom Perforated Interval (ft):* 220
Aquifer(s): OGALLALA

Water Level Change
1 year: -0.60
5 year: -15.40
10 year: -18.10

Measurements from last 10 years

Date	Depth to WL (ft)	Elev of WL (ft)	Change (ft)
2/7/2006	147.90	4132.00	-4.90
2/23/2007	148.30	4131.60	-0.40
1/28/2008	149.00	4130.90	-0.70
2/23/2009	152.10	4127.80	-3.10
1/18/2010	150.80	4129.10	1.30
2/5/2011	150.60	4129.30	0.20
1/26/2012	151.00	4128.90	-0.40
2/13/2013	167.00	4112.90	-16.00
2/23/2014	165.80	4114.10	1.20
1/28/2015	165.40	4114.50	0.40
3/3/2016	166.00	4113.90	-0.60

All Historic Measurements

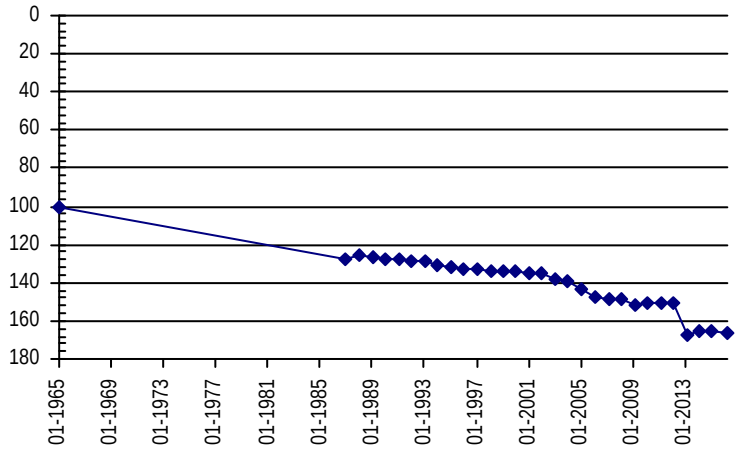

Well Name: **SEARS, JACK, K.** *Owner:*

Permit #: 11727 - F - *Location #:* SC00504707CDB *USGS Site ID:* 393749102405700

Division: 1 *Water District:* 65 *County:* YUMA

Location:	Q160	Q40	Q10	Section	Twnshp		Range		PM	Distance from section lines:	
	SW	SE	NW	7	5	S	47	W	S	*From N/S line:*	*From E/W line:*

UTM Coordinates (NAD83): *Northing (UTM y)* 4389292.0 *Easting (UTM x):* 698873.0 *GPS*

Latitude/Longitude (decimal degrees): 39.630306 -102.682745

Surface Elevation (ft): 4287.93 *Top Perforated Interval (ft):* 179 *Base of grout (ft):*

Well depth (ft): 279 *Bottom Perforated Interval (ft):* 279

Aquifer(s): OGALLALA

Water Level Change

1 year: 0.40

5 year: -7.50

10 year: -10.10

Measurements from last 10 years

Date	Depth to WL (ft)	Elev of WL (ft)	Change (ft)
2/7/2006	151.40	4136.53	0.80
2/28/2007	151.10	4136.83	0.30
1/28/2008	151.80	4136.13	-0.70
2/23/2009	154.10	4133.83	-2.30
1/18/2010	154.80	4133.13	-0.70
2/5/2011	155.50	4132.43	-0.70
1/26/2012	155.70	4132.23	-0.20
3/6/2013	172.50	4115.43	-16.80
2/23/2014	162.70	4125.23	9.80
1/28/2015	162.30	4125.63	0.40

All Historic Measurements

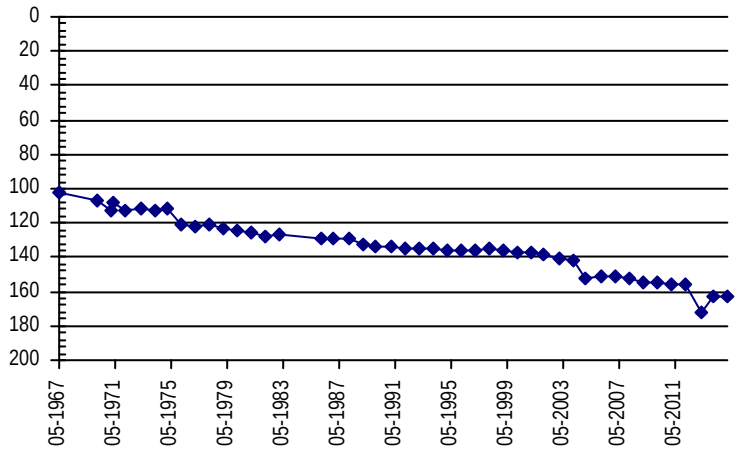

Well Name: **SHANKS, CLIFFORD** *Owner:*

Permit #: 3131 - F - *Location #:* SC00504420ADB *USGS Site ID:* 393642102183800

Division: 1 *Water District:* 49 *County:* YUMA

Location:	Q160	Q40	Q10	Section	Twnshp		Range		PM	Distance from section lines:	
	NE	SE	NW	20	5	S	44	W	S	*From N/S line:*	*From E/W line:*

UTM Coordinates (NAD83): *Northing (UTM y)* 4388073.0 *Easting (UTM x):* 730773.0 *GPS*

Latitude/Longitude (decimal degrees): 39.611329 -102.311831

Surface Elevation (ft): 3781.65 *Top Perforated Interval (ft):* 43 *Base of grout (ft):*

Well depth (ft): 79 *Bottom Perforated Interval (ft):* 79

Aquifer(s): OGALLALA

Water Level Change

1 year: -0.60

5 year: -2.20

10 year: -2.00

Measurements from last 10 years

Date	Depth to WL (ft)	Elev of WL (ft)	Change (ft)
1/24/2006	20.50	3761.15	0.60
12/18/2006	20.30	3761.35	0.20
1/19/2008	20.40	3761.25	-0.10
12/31/2008	19.50	3762.15	0.90
1/12/2010	19.50	3762.15	0.00
1/26/2011	20.30	3761.35	-0.80
1/23/2012	20.50	3761.15	-0.20
2/13/2013	22.50	3759.15	-2.00
1/26/2015	21.90	3759.75	0.60
3/9/2016	22.50	3759.15	-0.60

All Historic Measurements

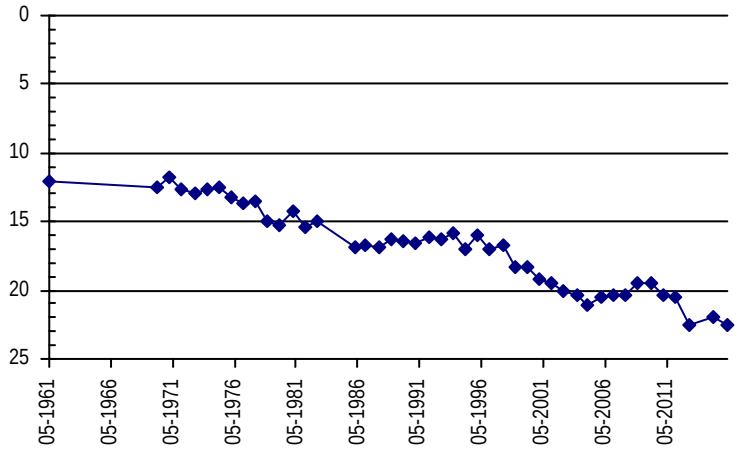

Well Name: **SIMMONS** *Owner:*
Permit #: 4594 - R - *Location #:* SC00204314AAC *USGS Site ID:*

Division: 1 *Water District:* 65 *County:* YUMA

Location:	Q160	Q40	Q10	Section	Twnshp		Range		PM	Distance from section lines:	
	NE	NE	SW	14	2	S	43	W	S	*From N/S line:*	*From E/W line:*

UTM Coordinates (NAD83): *Northing (UTM y)* 4419230.0 *Easting (UTM x):* 743604.0 *GPS*
Latitude/Longitude (decimal degrees): 39.888160 -102.151001

Surface Elevation (ft): 3475 *Top Perforated Interval (ft):* 51 *Base of grout (ft):*
Well depth (ft): 84 *Bottom Perforated Interval (ft):* 84
Aquifer(s): OGALLALA

Water Level Change
1 year: 1.60
5 year: -4.80
10 year:

Measurements from last 10 years

Date	Depth to WL (ft)	Elev of WL (ft)	Change (ft)
1/21/2010	12.00	3463.00	
1/24/2011	10.60	3464.40	1.40
3/6/2012	9.80	3465.20	0.80
3/6/2013	17.00	3458.00	-7.20
1/20/2014	17.60	3457.40	-0.60
2/19/2015	17.00	3458.00	0.60
3/9/2016	15.40	3459.60	1.60

All Historic Measurements

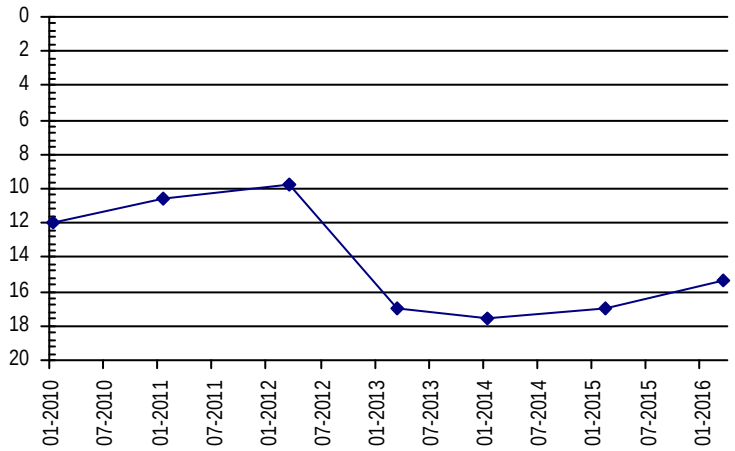

Well Name: **SITTON, STACEY** *Owner:* STACEY SITTON
Permit #: - - *Location #:* SC00905413DDD1 *USGS Site ID:* 391533103224401

Division: 1 *Water District:* 65 *County:* LINCOLN

Location:	Q160	Q40	Q10	Section	Twnshp		Range		PM	Distance from section lines:	
	SE	SE	SE	13	9	S	54	W	S	*From N/S line:*	*From E/W line:*

UTM Coordinates (NAD83): *Northing (UTM y)* 4346814.0 *Easting (UTM x):* 639838.0 *GPS*
Latitude/Longitude (decimal degrees): 39.259391 -103.379198

Surface Elevation (ft): 5422.53 *Top Perforated Interval (ft):* *Base of grout (ft):*
Well depth (ft): 89 *Bottom Perforated Interval (ft):*
Aquifer(s):

Water Level Change
1 year: -1.00
5 year: -1.80
10 year: -2.80

Measurements from last 10 years

Date	Depth to WL (ft)	Elev of WL (ft)	Change (ft)
2/3/2006	71.50	5351.03	-0.50
12/15/2006	72.10	5350.43	-0.60
1/20/2008	72.30	5350.23	-0.20
1/1/2009	72.40	5350.13	-0.10
2/5/2010	72.50	5350.03	-0.10
2/7/2011	72.50	5350.03	0.00
1/30/2012	72.30	5350.23	0.20
3/4/2013	73.30	5349.23	-1.00
1/10/2014	73.90	5348.63	-0.60
2/8/2015	73.30	5349.23	0.60
3/10/2016	74.30	5348.23	-1.00

All Historic Measurements

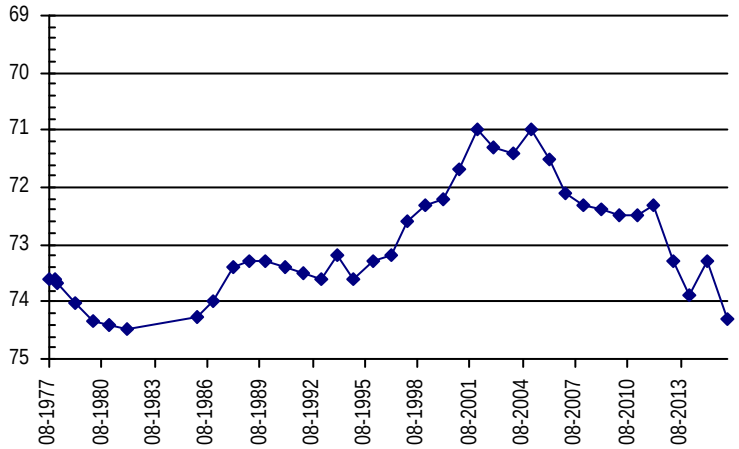

Well Name: SMITH, CLARE — *Owner:* CLARE SMITH
Permit #: 3678 - F - *Location #:* SC00404815DC *USGS Site ID:*

Division: 1 *Water District:* 65 *County:* YUMA

Location:	Q160	Q40	Q10	Section	Twnshp		Range		PM	Distance from section lines:	
	SE	SW		15	4	S	48	W	S	*From N/S line:*	*From E/W line:*

UTM Coordinates (NAD83): *Northing (UTM y)* 4397061.0 *Easting (UTM x):* 694153.0 *GPS*
Latitude/Longitude (decimal degrees): 39.701336 -102.735418

Surface Elevation (ft): 4241 *Top Perforated Interval (ft):* *Base of grout (ft):*
Well depth (ft): 29 *Bottom Perforated Interval (ft):*
Aquifer(s): QUATERNARY ALLUVIUM

Water Level Change
1 year:
5 year:
10 year:

Measurements from last 10 years

Date	Depth to WL (ft)	Elev of WL (ft)	Change (ft)
2/5/2011	11.00	4230.00	
2/28/2012	10.50	4230.50	0.50
3/5/2013			

All Historic Measurements

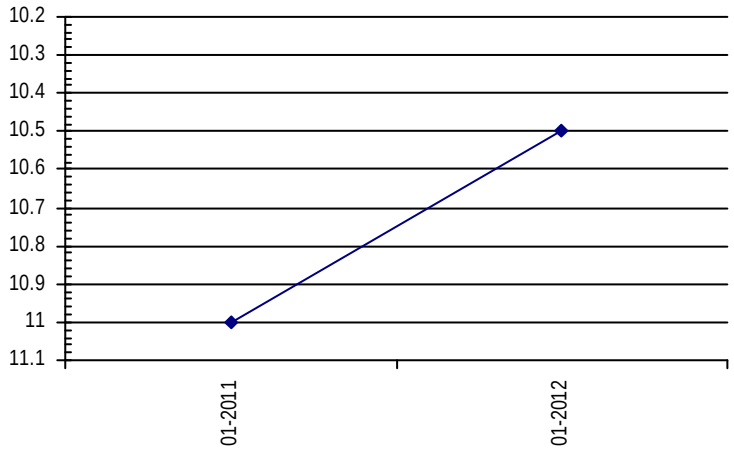

Well Name: SMITH, CLARE E. — *Owner:*
Permit #: 11940 - F - *Location #:* SC00404827ADD *USGS Site ID:* 394044102433400

Division: 1 *Water District:* 65 *County:* YUMA

Location:	Q160	Q40	Q10	Section	Twnshp		Range		PM	Distance from section lines:	
	NE	SE	SE	27	4	S	48	W	S	*From N/S line:*	*From E/W line:*

UTM Coordinates (NAD83): *Northing (UTM y)* 4394577.0 *Easting (UTM x):* 694993.0 *GPS*
Latitude/Longitude (decimal degrees): 39.678781 -102.726361

Surface Elevation (ft): 4314.96 *Top Perforated Interval (ft):* 110 *Base of grout (ft):*
Well depth (ft): 210 *Bottom Perforated Interval (ft):* 210
Aquifer(s):

Water Level Change
1 year: -0.50
5 year: -17.50
10 year: -20.30

Measurements from last 10 years

Date	Depth to WL (ft)	Elev of WL (ft)	Change (ft)
1/28/2006	134.20	4180.76	-0.70
2/28/2007	133.90	4181.06	0.30
1/22/2008	134.60	4180.36	-0.70
1/2/2009	136.50	4178.46	-1.90
1/21/2010	137.00	4177.96	-0.50
2/5/2011	137.00	4177.96	0.00
2/28/2012	149.70	4165.26	-12.70
3/7/2012	153.50	4161.46	-3.80
2/22/2014	154.50	4160.46	-1.00
1/29/2015	154.00	4160.96	0.50
3/7/2016	154.50	4160.46	-0.50

All Historic Measurements

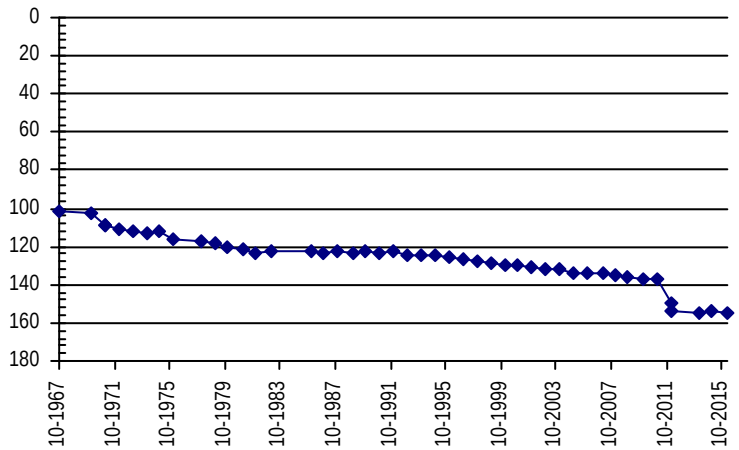

Well Name: SMITH, VIRGIL & BETTY *Owner:*
Permit #: 19342 - SFP - *Location #:* SC00504904AAB *USGS Site ID:* 393936102514500

Division: 1 *Water District:* 65 *County:* WASHINGTON

Location:	Q160	Q40	Q10	Section	Twnshp		Range		PM	Distance from section lines:	
	NE	NE	NW	4	5	S	49	W	S	*From N/S line:*	*From E/W line:*

UTM Coordinates (NAD83): *Northing (UTM y)* 4391609.0 *Easting (UTM x):* 683442.0 *GPS*
Latitude/Longitude (decimal degrees): 39.654616 -102.861780

Surface Elevation (ft): 4444.04 *Top Perforated Interval (ft):* 40 *Base of grout (ft):*
Well depth (ft): 56 *Bottom Perforated Interval (ft):* 80
Aquifer(s): OGALLALA

Water Level Change
1 year: 2.80
5 year: 0.20
10 year: -4.10

Measurements from last 10 years

Date	Depth to WL (ft)	Elev of WL (ft)	Change (ft)
2/9/2006	35.50	4408.54	-2.60
2/27/2007	39.30	4404.74	-3.80
1/28/2008	43.30	4400.74	-4.00
1/2/2009	43.10	4400.94	0.20
2/3/2010	40.00	4404.04	3.10
2/5/2011	39.80	4404.24	0.20
2/5/2012	41.00	4403.04	-1.20
1/21/2013	43.00	4401.04	-2.00
2/24/2014	42.50	4401.54	0.50
1/27/2015	42.40	4401.64	0.10
2/15/2016	39.60	4404.44	2.80

All Historic Measurements

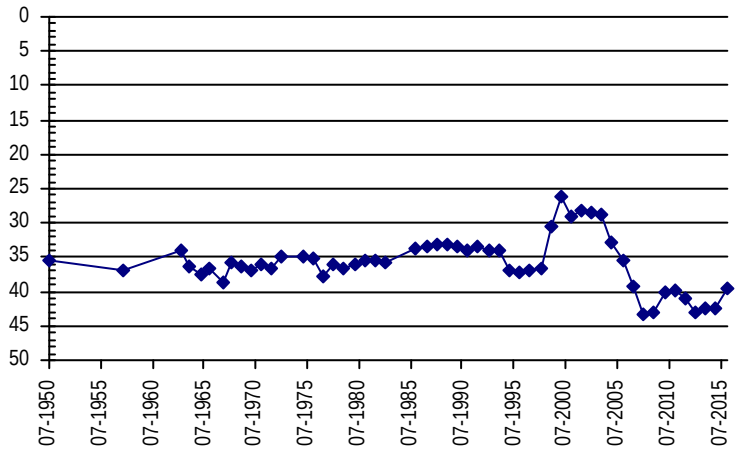

Well Name: SOEHNER, DALE *Owner:*
Permit #: 7197 - R - *Location #:* SC00304328ADC *USGS Site ID:* 394607102111300

Division: 1 *Water District:* 65 *County:* YUMA

Location:	Q160	Q40	Q10	Section	Twnshp		Range		PM	Distance from section lines:	
	NE	SE	SW	28	3	S	43	W	S	*From N/S line:*	*From E/W line:*

UTM Coordinates (NAD83): *Northing (UTM y)* 4405848.0 *Easting (UTM x):* 740927.0 *GPS*
Latitude/Longitude (decimal degrees): 39.768498 -102.187193

Surface Elevation (ft): 3868.4 *Top Perforated Interval (ft):* 201 *Base of grout (ft):*
Well depth (ft): 293 *Bottom Perforated Interval (ft):* 293
Aquifer(s): OGALLALA

Water Level Change
1 year: -0.60
5 year: -18.70
10 year: -22.10

Measurements from last 10 years

Date	Depth to WL (ft)	Elev of WL (ft)	Change (ft)
1/23/2006	212.10	3656.30	3.00
12/17/2006	212.30	3656.10	-0.20
1/15/2008	212.10	3656.30	0.20
12/31/2008	212.30	3656.10	-0.20
1/11/2010	214.20	3654.20	-1.90
1/24/2011	215.50	3652.90	-1.30
3/6/2012	215.00	3653.40	0.50
3/6/2013	231.00	3637.40	-16.00
1/20/2014	233.20	3635.20	-2.20
2/19/2015	233.60	3634.80	-0.40
3/9/2016	234.20	3634.20	-0.60

All Historic Measurements

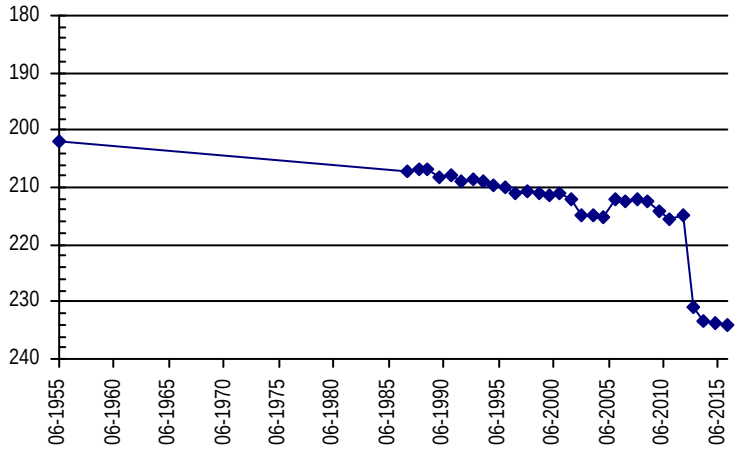

Well Name: SOEHNER, JACK — *Owner:*
Permit #: 6371 - F - *Location #:* SC00404305ADC *USGS Site ID:* 394421102121000

Division: 1 *Water District:* 49 *County:* YUMA

Location:	Q160	Q40	Q10	Section	Twnshp		Range		PM	Distance from section lines:	
	NE	SE	SW	5	4	S	43	W	S	*From N/S line:*	*From E/W line:*

UTM Coordinates (NAD83): *Northing (UTM y)* 4402520.0 *Easting (UTM x):* 739640.0 *GPS*
Latitude/Longitude (decimal degrees): 39.738911 -102.203414

Surface Elevation (ft): 3890.61 *Top Perforated Interval (ft):* 246 *Base of grout (ft):*
Well depth (ft): 305 *Bottom Perforated Interval (ft):* 316
Aquifer(s): OGALLALA

Water Level Change
1 year: -2.00
5 year: -17.50
10 year: -20.70

Measurements from last 10 years

Date	Depth to WL (ft)	Elev of WL (ft)	Change (ft)
1/18/2006	241.30	3649.31	5.80
12/17/2006	242.20	3648.41	-0.90
1/18/2008	243.20	3647.41	-1.00
12/30/2008	244.20	3646.41	-1.00
1/11/2010	244.20	3646.41	0.00
1/26/2011	244.50	3646.11	-0.30
1/30/2012	245.00	3645.61	-0.50
3/7/2013	262.00	3628.61	-17.00
1/20/2014	260.00	3630.61	2.00
2/12/2015	260.00	3630.61	0.00
3/9/2016	262.00	3628.61	-2.00

All Historic Measurements

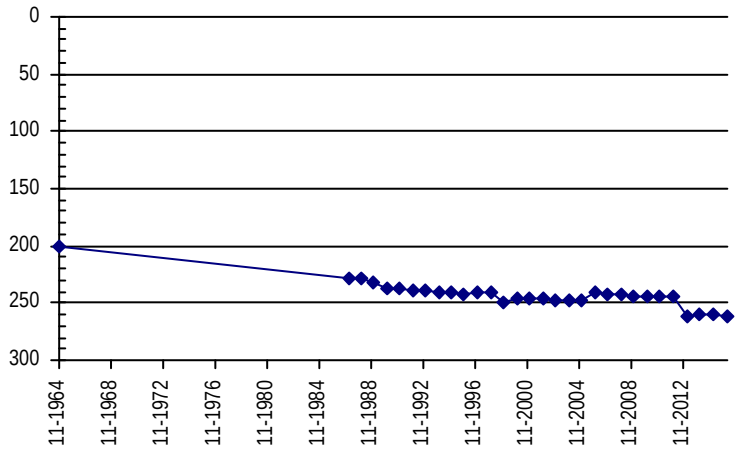

Well Name: STANSFIELD, STEPHEN. — *Owner:*
Permit #: 6857 - FP - *Location #:* SC00405036CCC *USGS Site ID:* 393920102504000

Division: 1 *Water District:* 65 *County:* WASHINGTON

Location:	Q160	Q40	Q10	Section	Twnshp		Range		PM	Distance from section lines:	
	SW	SW	SW	36	4	S	50	W	S	*From N/S line:*	*From E/W line:*

UTM Coordinates (NAD83): *Northing (UTM y)* 4391550.0 *Easting (UTM x):* 677139.0 *GPS*
Latitude/Longitude (decimal degrees): 39.655413 -102.935219

Surface Elevation (ft): 4512.12 *Top Perforated Interval (ft):* *Base of grout (ft):*
Well depth (ft): 35 *Bottom Perforated Interval (ft):*
Aquifer(s): OGALLALA

Water Level Change
1 year: -0.60
5 year: -0.30
10 year: 0.10

Measurements from last 10 years

Date	Depth to WL (ft)	Elev of WL (ft)	Change (ft)
2/5/2006	22.40	4489.72	-0.40
2/27/2007	22.40	4489.72	0.00
1/28/2008	21.80	4490.32	0.60
1/2/2009	21.80	4490.32	0.00
1/17/2010	22.00	4490.12	-0.20
2/6/2011	22.00	4490.12	0.00
1/25/2012	21.50	4490.62	0.50
1/21/2013	22.50	4489.62	-1.00
1/22/2013			
2/23/2014	22.70	4489.42	
1/28/2015	21.70	4490.42	1.00
3/6/2016	22.30	4489.82	-0.60

All Historic Measurements

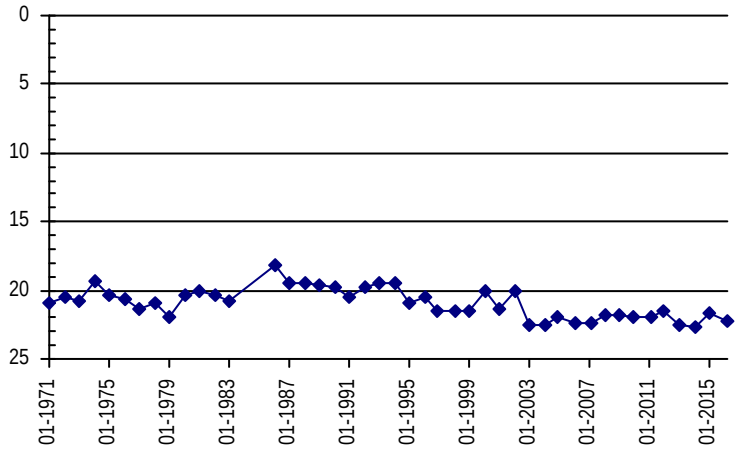

Well Name: STATE OF COLORADO *Owner:*
Permit #: 4227 - F - *Location #:* SC00404316BAB *USGS Site ID:* 394302102113000

Division: 1 *Water District:* 49 *County:* YUMA

Location:	Q160	Q40	Q10	Section	Twnshp		Range		PM	Distance from section lines:	
	NW	NE	NW	16	4	S	43	W	S	*From N/S line:*	*From E/W line:*

UTM Coordinates (NAD83): *Northing (UTM y)* 4400119.0 *Easting (UTM x):* 740692.0 *GPS*
Latitude/Longitude (decimal degrees): 39.717007 -102.192028

Surface Elevation (ft): 3883.6 *Top Perforated Interval (ft):* 210 *Base of grout (ft):*
Well depth (ft): 310 *Bottom Perforated Interval (ft):* 310
Aquifer(s): OGALLALA

Water Level Change
1 year: -1.20
5 year: -20.60
10 year: -27.80

Measurements from last 10 years

Date	Depth to WL (ft)	Elev of WL (ft)	Change (ft)
1/18/2006	236.50	3647.10	-0.50
12/18/2006	239.50	3644.10	-3.00
1/18/2008	243.40	3640.20	-3.90
12/31/2008	244.50	3639.10	-1.10
1/11/2010	243.80	3639.80	0.70
1/26/2011	243.70	3639.90	0.10
1/30/2012	244.30	3639.30	-0.60
3/6/2013	262.70	3620.90	-18.40
2/22/2014	262.90	3620.70	-0.20
2/12/2015	263.10	3620.50	-0.20
3/7/2016	264.30	3619.30	-1.20

All Historic Measurements

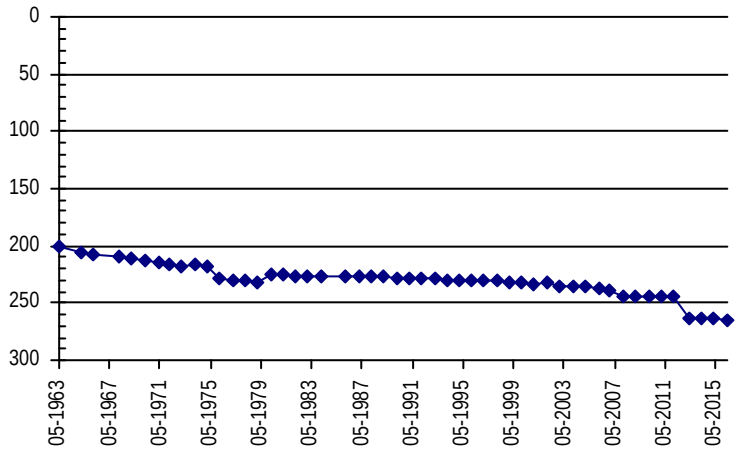

Well Name: STRICT, JAMES *Owner:*
Permit #: 279276 - - *Location #:* SC00504635CBB *USGS Site ID:* 393440102294300

Division: 1 *Water District:* 49 *County:* YUMA

Location:	Q160	Q40	Q10	Section	Twnshp		Range		PM	Distance from section lines:	
	SW	NW	NW	35	5	S	46	W	S	*From N/S line:*	*From E/W line:*

UTM Coordinates (NAD83): *Northing (UTM y)* 4383916.0 *Easting (UTM x):* 715066.0 *GPS*
Latitude/Longitude (decimal degrees): 39.577997 -102.495973

Surface Elevation (ft): 4088.77 *Top Perforated Interval (ft):* 166 *Base of grout (ft):*
Well depth (ft): 206 *Bottom Perforated Interval (ft):* 206
Aquifer(s): OGALLALA

Water Level Change
1 year:
5 year:
10 year:

Measurements from last 10 years

Date	Depth to WL (ft)	Elev of WL (ft)	Change (ft)
1/26/2006	127.80	3960.97	-0.60
1/26/2007	129.50	3959.27	-1.70
1/19/2008	130.90	3957.87	-1.40
1/3/2009	131.50	3957.27	-0.60
1/12/2010			

All Historic Measurements

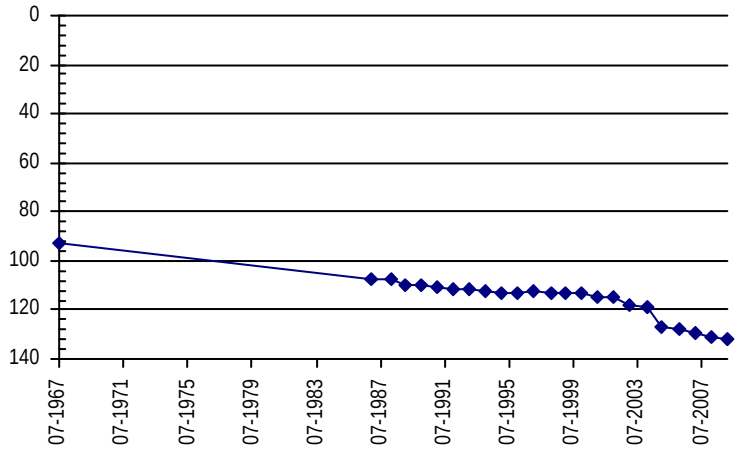

Well Name: TOWN OF GENOA — *Owner:*
Permit #: - - *Location #:* SC00905501DDC *USGS Site ID:* 391717103294001

Division: 1 *Water District:* 65 *County:* LINCOLN

Location:	Q160	Q40	Q10	Section	Twnshp		Range		PM	Distance from section lines:	
	SE	SE	SW	1	9	S	55	W	S	*From N/S line:*	*From E/W line:*

UTM Coordinates (NAD83): *Northing (UTM y)* 4349786.0 *Easting (UTM x):* 629799.0 *GPS*
Latitude/Longitude (decimal degrees): 39.287724 -103.494944

Surface Elevation (ft): 5572.62 *Top Perforated Interval (ft):* *Base of grout (ft):*
Well depth (ft): 80 *Bottom Perforated Interval (ft):*
Aquifer(s):

Water Level Change
1 year: -1.50
5 year: -2.00
10 year: -2.10

Measurements from last 10 years

Date	Depth to WL (ft)	Elev of WL (ft)	Change (ft)
2/3/2006	58.90	5513.72	0.10
12/15/2006	58.90	5513.72	0.00
1/20/2008	59.00	5513.62	-0.10
1/1/2009	57.00	5515.62	2.00
2/5/2010	59.20	5513.42	-2.20
2/7/2011	59.00	5513.62	0.20
1/30/2012	58.60	5514.02	0.40
3/4/2013	59.00	5513.62	-0.40
1/10/2014	59.50	5513.12	-0.50
2/8/2015	59.50	5513.12	0.00
3/10/2016	61.00	5511.62	-1.50

All Historic Measurements

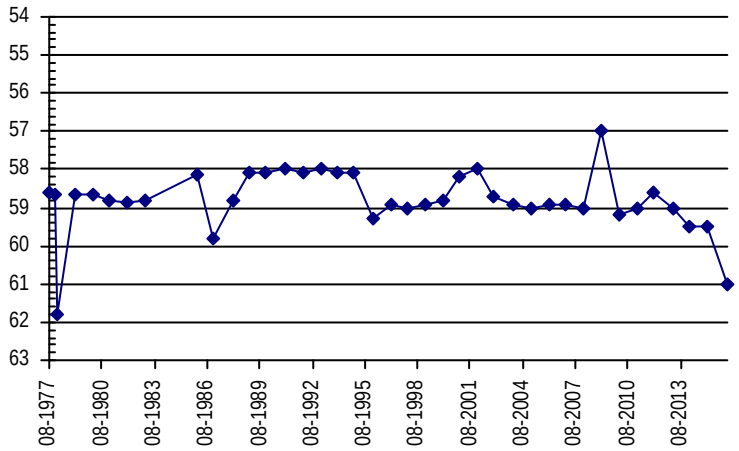

Well Name: TRAUTWEIN & WOODS — *Owner:*
Permit #: 12337 - F - *Location #:* SC00504913CBD *USGS Site ID:*

Division: 1 *Water District:* 65 *County:* WASHINGTON

Location:	Q160	Q40	Q10	Section	Twnshp		Range		PM	Distance from section lines:	
	SW	NW	SE	13	5	S	49	W	S	*From N/S line:*	*From E/W line:*

UTM Coordinates (NAD83): *Northing (UTM y)* 4387323.0 *Easting (UTM x):* 687391.0 *GPS*
Latitude/Longitude (decimal degrees): 39.615169 -102.816996

Surface Elevation (ft): 4433 *Top Perforated Interval (ft):* 175 *Base of grout (ft):*
Well depth (ft): 242 *Bottom Perforated Interval (ft):* 245
Aquifer(s): OGALLALA

Water Level Change
1 year: -1.70
5 year: -1.00
10 year:

Measurements from last 10 years

Date	Depth to WL (ft)	Elev of WL (ft)	Change (ft)
1/17/2010	159.00	4274.00	
2/6/2011	161.20	4271.80	-2.20
1/26/2012	161.50	4271.50	-0.30
1/21/2013	161.00	4272.00	0.50
2/24/2014	161.00	4272.00	0.00
1/29/2015	160.50	4272.50	0.50
2/15/2016	162.20	4270.80	-1.70

All Historic Measurements

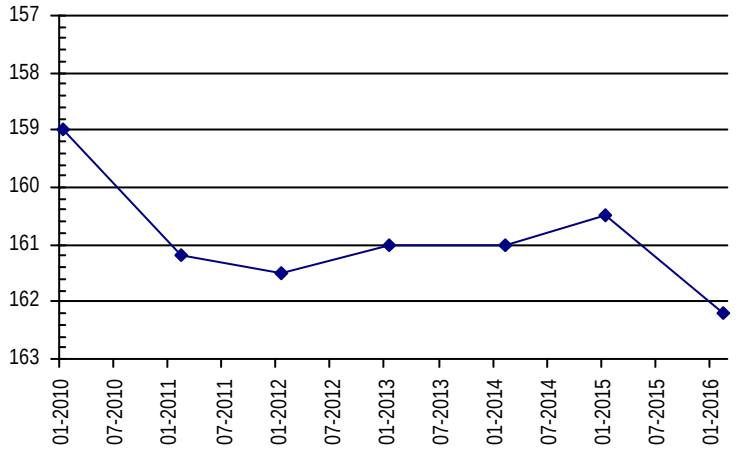

Well Name: **U.S. GOVERNMENT** *Owner:*
Permit #: - - *Location #:* SC00304630CCC1 *USGS Site ID:* 394532102343101

Division: 1 *Water District:* 65 *County:* YUMA

Location:	Q160	Q40	Q10	Section	Twnshp		Range		PM	Distance from section lines:	
	SW	NW		31	3	S	46	W	S	*From N/S line:*	*From E/W line:*

UTM Coordinates (NAD83): *Northing (UTM y)* 4402832.0 *Easting (UTM x):* 707888.0 *GPS*
Latitude/Longitude (decimal degrees): 39.750054 -102.573523

Surface Elevation (ft): 4111.84 *Top Perforated Interval (ft):* *Base of grout (ft):*
Well depth (ft): 66 *Bottom Perforated Interval (ft):*
Aquifer(s):

Water Level Change
1 year: -1.00
5 year: -3.50
10 year: -2.80

Measurements from last 10 years

Date	Depth to WL (ft)	Elev of WL (ft)	Change (ft)
1/24/2006	47.67	4064.17	2.33
12/17/2006	50.67	4061.17	-3.00
1/17/2008			
1/1/2009			
1/21/2010	46.77	4065.07	
1/25/2011	46.97	4064.87	-0.20
1/30/2012	46.67	4065.17	0.30
3/7/2013	48.27	4063.57	-1.60
1/20/2014	48.87	4062.97	-0.60
2/12/2015	49.47	4062.37	-0.60
3/9/2016	50.47	4061.37	-1.00

All Historic Measurements

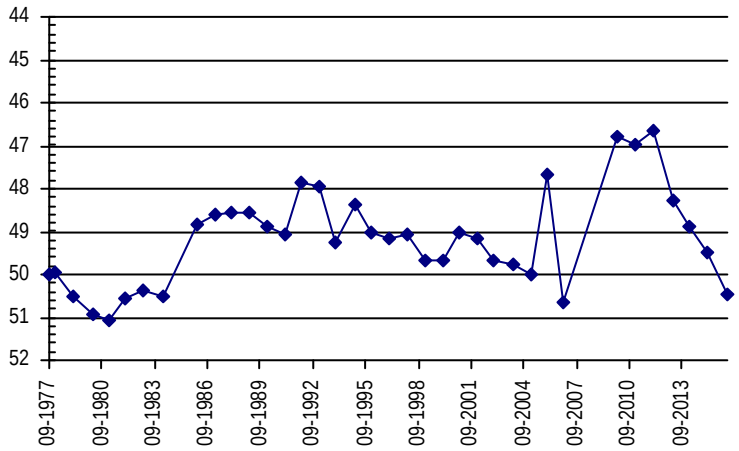

Well Name: **U.S. GOVERNMENT** *Owner:* USGS
Permit #: - - *Location #:* SC00304714CDC1 *USGS Site ID:* 394715102362901

Division: 1 *Water District:* 65 *County:* YUMA

Location:	Q160	Q40	Q10	Section	Twnshp		Range		PM	Distance from section lines:	
	SW	SE	SW	14	3	S	47	W	S	*From N/S line:*	*From E/W line:*

UTM Coordinates (NAD83): *Northing (UTM y)* 4406920.0 *Easting (UTM x):* 704746.0 *GPS*
Latitude/Longitude (decimal degrees): 39.787616 -102.608893

Surface Elevation (ft): 4168.86 *Top Perforated Interval (ft):* *Base of grout (ft):*
Well depth (ft): 80 *Bottom Perforated Interval (ft):*
Aquifer(s):

Water Level Change
1 year: 1.40
5 year: 8.40
10 year: -2.00

Measurements from last 10 years

Date	Depth to WL (ft)	Elev of WL (ft)	Change (ft)
1/28/2006	36.10	4132.76	-1.10
12/17/2006	36.40	4132.46	-0.30
1/17/2008	36.30	4132.56	0.10
2/23/2009	37.00	4131.86	-0.70
1/21/2010	35.60	4133.26	1.40
1/25/2011	46.50	4122.36	-10.90
1/30/2012	36.90	4131.96	9.60
3/7/2013	39.30	4129.56	-2.40
1/20/2014	40.10	4128.76	-0.80
2/12/2015	39.50	4129.36	0.60
3/9/2016	38.10	4130.76	1.40

All Historic Measurements

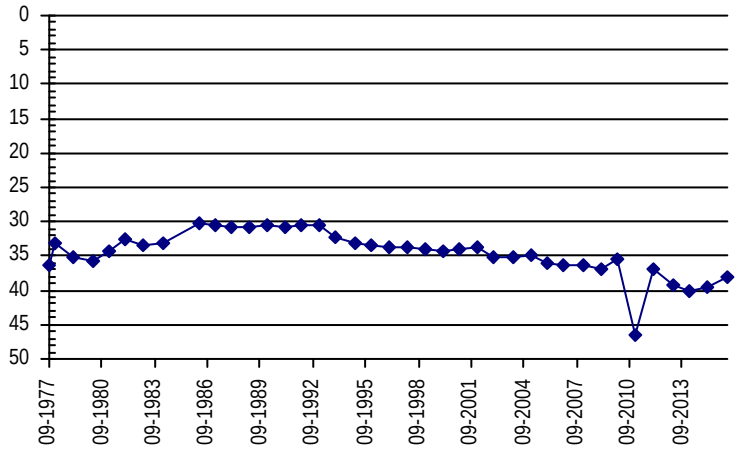

Well Name: UNKNOWN — *Owner:*
Permit #: - - *Location #:* SC00805529DD *USGS Site ID:*

Division: 1 *Water District:* 65 *County:* LINCOLN

Location:	Q160	Q40	Q10	Section	Twnshp		Range		PM	Distance from section lines:	
	SE	SE		29	8	S	55	W	S	*From N/S line:*	*From E/W line:*

UTM Coordinates (NAD83): *Northing (UTM y)* 4352892.0 *Easting (UTM x):* 623588.0 *GPS*
Latitude/Longitude (decimal degrees): 39.316611 -103.566369

Surface Elevation (ft): 5588 *Top Perforated Interval (ft):* *Base of grout (ft):*
Well depth (ft): *Bottom Perforated Interval (ft):*
Aquifer(s):

Water Level Change
1 year: -0.20
5 year: 0.30
10 year:

Measurements from last 10 years

Date	Depth to WL (ft)	Elev of WL (ft)	Change (ft)
2/5/2010	10.50	5577.50	
2/7/2011	9.10	5578.90	1.40
1/30/2012	8.40	5579.60	0.70
3/4/2013	8.60	5579.40	-0.20
1/10/2014	9.00	5579.00	-0.40
2/8/2015	8.60	5579.40	0.40
3/10/2016	8.80	5579.20	-0.20

All Historic Measurements

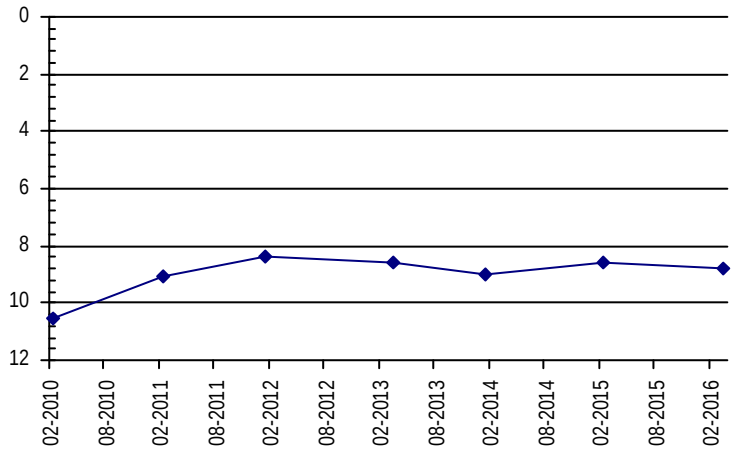

Well Name: WARKENTINE, ALVIN & DOTTY — *Owner:*
Permit #: 12038 - FP - *Location #:* SC00504605BAC *USGS Site ID:*

Division: 1 *Water District:* 65 *County:* YUMA

Location:	Q160	Q40	Q10	Section	Twnshp		Range		PM	Distance from section lines:	
	NW	NE	SW	5	5	S	46	W	S	*From N/S line:*	*From E/W line:*

UTM Coordinates (NAD83): *Northing (UTM y)* 4392253.0 *Easting (UTM x):* 710160.0 *GPS*
Latitude/Longitude (decimal degrees): 39.654264 -102.550398

Surface Elevation (ft): 4145 *Top Perforated Interval (ft):* 167 *Base of grout (ft):*
Well depth (ft): 277 *Bottom Perforated Interval (ft):* 277
Aquifer(s): OGALLALA

Water Level Change
1 year: -0.70
5 year: -17.20
10 year:

Measurements from last 10 years

Date	Depth to WL (ft)	Elev of WL (ft)	Change (ft)
1/21/2010	139.00	4006.00	
2/5/2011	140.00	4005.00	-1.00
1/26/2012	140.60	4004.40	-0.60
3/6/2013	157.00	3988.00	-16.40
2/24/2014	156.00	3989.00	1.00
1/28/2015	156.50	3988.50	-0.50
3/3/2016	157.20	3987.80	-0.70

All Historic Measurements

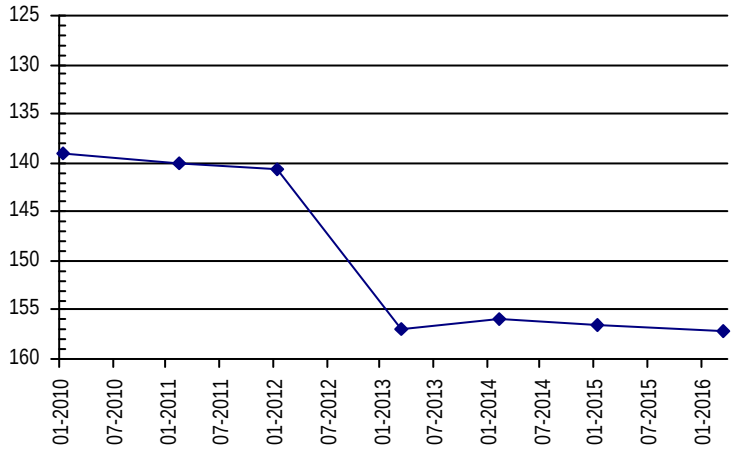

Well Name: **WEAKS, RICHARD** *Owner:*
Permit #: 12340 - F - *Location #:* SC00504801DCA *USGS Site ID:* 393842102413400

Division: 1 *Water District:* 65 *County:* YUMA

Location:	Q160	Q40	Q10	Section	Twnshp		Range		PM	Distance from section lines:	
	SE	SW	NE	1	5	S	48	W	S	*From N/S line:*	*From E/W line:*

UTM Coordinates (NAD83): *Northing (UTM y)* 4390898.7 *Easting (UTM x):* 697928.4 *User supplied*
Latitude/Longitude (decimal degrees): 39.644990 -102.693262

Surface Elevation (ft): 4282.94 *Top Perforated Interval (ft):* 100 *Base of grout (ft):*
Well depth (ft): 266 *Bottom Perforated Interval (ft):* 266
Aquifer(s): OGALLALA

Water Level Change
1 year:
5 year:
10 year:

Measurements from last 10 years

Date	Depth to WL (ft)	Elev of WL (ft)	Change (ft)
2/7/2006	127.80	4155.14	0.80
2/28/2007	128.20	4154.74	-0.40
1/28/2008	128.80	4154.14	-0.60
2/23/2009			

All Historic Measurements

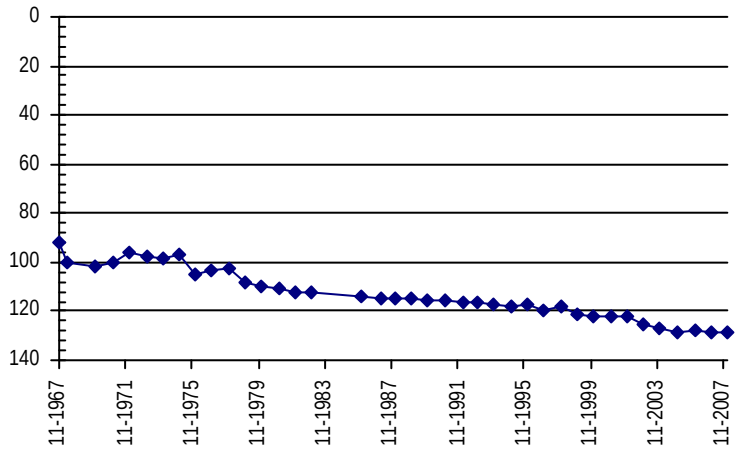

Well Name: **WHOMBLE, CHESTER** *Owner:*
Permit #: 3057 - F - *Location #:* SC00304305ADC *USGS Site ID:* 394935102122800

Division: 1 *Water District:* 65 *County:* YUMA

Location:	Q160	Q40	Q10	Section	Twnshp		Range		PM	Distance from section lines:	
	NE	SE	SW	5	3	S	43	W	S	*From N/S line:*	*From E/W line:*

UTM Coordinates (NAD83): *Northing (UTM y)* 4412227.0 *Easting (UTM x):* 739198.0 *GPS*
Latitude/Longitude (decimal degrees): 39.826393 -102.205031

Surface Elevation (ft): 3660.56 *Top Perforated Interval (ft):* 30 *Base of grout (ft):*
Well depth (ft): 112 *Bottom Perforated Interval (ft):* 100
Aquifer(s):

Water Level Change
1 year: 0.00
5 year: -5.00
10 year: -0.80

Measurements from last 10 years

Date	Depth to WL (ft)	Elev of WL (ft)	Change (ft)
1/23/2006	14.00	3646.56	-0.20
12/18/2006	15.10	3645.46	-1.10
1/15/2008	15.30	3645.26	-0.20
12/8/2008	15.80	3644.76	-0.50
1/11/2010	10.80	3649.76	5.00
1/24/2011	9.80	3650.76	1.00
3/6/2012	9.80	3650.76	0.00
2/13/2013	10.30	3650.26	-0.50
1/20/2014	16.00	3644.56	-5.70
2/19/2015	14.80	3645.76	1.20
3/9/2016	14.80	3645.76	0.00

All Historic Measurements

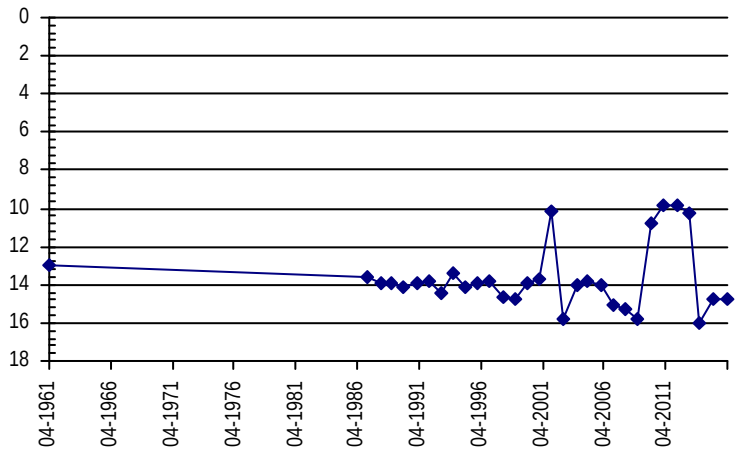

Well Name: WIDKE — *Owner:*
Permit #: - - *Location #:* SC00404506DA *USGS Site ID:*

Division: 1 *Water District:* 65 *County:* YUMA

Location:	Q160	Q40	Q10	Section	Twnshp		Range		PM	Distance from section lines:	
	SE	NE		6	4	S	45	W	S	*From N/S line:*	*From E/W line:*

UTM Coordinates (NAD83): *Northing (UTM y)* 4401339.0 *Easting (UTM x):* 718997.0 *GPS*
Latitude/Longitude (decimal degrees): 39.733833 -102.444473

Surface Elevation (ft): 4065 *Top Perforated Interval (ft):* *Base of grout (ft):*
Well depth (ft): *Bottom Perforated Interval (ft):*
Aquifer(s): OGALLALA

Water Level Change
1 year:
5 year:
10 year:

Measurements from last 10 years

Date	Depth to WL (ft)	Elev of WL (ft)	Change (ft)
1/25/2011	178.90	3886.10	

All Historic Measurements

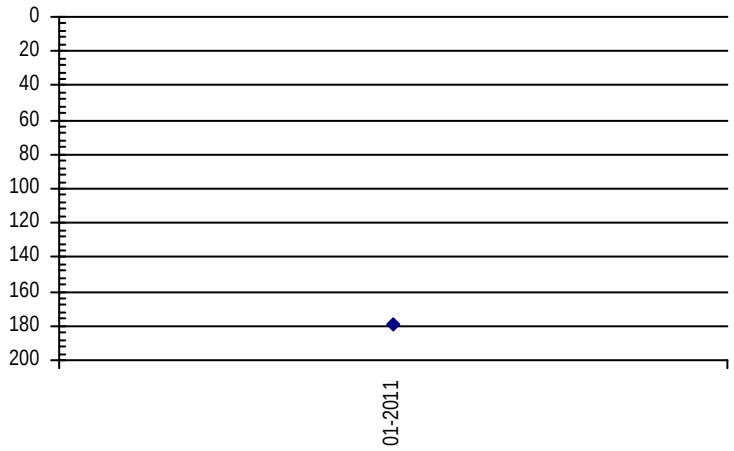

Well Name: WIESER, GRANT — *Owner:*
Permit #: 9529 - F - *Location #:* SC00404515CBD *USGS Site ID:* 394220102240300

Division: 1 *Water District:* 65 *County:* YUMA

Location:	Q160	Q40	Q10	Section	Twnshp		Range		PM	Distance from section lines:	
	SW	NW	SE	15	4	S	45	W	S	*From N/S line:*	*From E/W line:*

UTM Coordinates (NAD83): *Northing (UTM y)* 4398305.5 *Easting (UTM x):* 722787.5 *User supplied*
Latitude/Longitude (decimal degrees): 39.705547 -102.401309

Surface Elevation (ft): 4074.74 *Top Perforated Interval (ft):* 285 *Base of grout (ft):*
Well depth (ft): 342 *Bottom Perforated Interval (ft):* 345
Aquifer(s): OGALLALA

Water Level Change
1 year: -1.80
5 year: -15.90
10 year: -19.60

Measurements from last 10 years

Date	Depth to WL (ft)	Elev of WL (ft)	Change (ft)
1/18/2006	243.30	3831.44	-2.80
12/18/2006	245.50	3829.24	-2.20
1/18/2008	245.00	3829.74	0.50
12/30/2008	245.40	3829.34	-0.40
1/21/2010	246.50	3828.24	-1.10
1/26/2011	247.00	3827.74	-0.50
3/7/2012	246.50	3828.24	0.50
2/13/2013	259.50	3815.24	-13.00
2/22/2014	260.90	3813.84	-1.40
2/19/2015	261.10	3813.64	-0.20
3/7/2016	262.90	3811.84	-1.80

All Historic Measurements

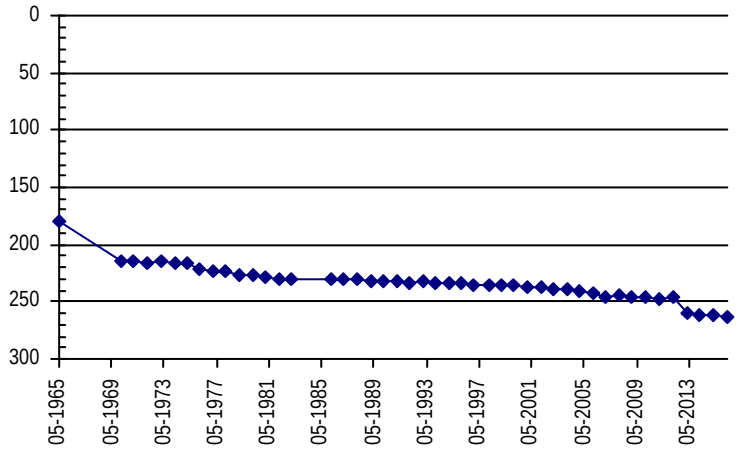

Well Name: **WILEY, ERNEST** *Owner:*
Permit #: 11743 - R - *Location #:* SC00504204CBA *USGS Site ID:* 393911102044600

Division: 1 *Water District:* 49 *County:* YUMA

Location:	Q160	Q40	Q10	Section	Twnshp		Range		PM	Distance from section lines:	
	SW	NW	NE	4	5	S	42	W	S	*From N/S line:*	*From E/W line:*

UTM Coordinates (NAD83): *Northing (UTM y)* 4393330.0 *Easting (UTM x):* 750527.0 *GPS*
Latitude/Longitude (decimal degrees): 39.653086 -102.080005

Surface Elevation (ft): 3556.52 *Top Perforated Interval (ft):* 28 *Base of grout (ft):*
Well depth (ft): 68 *Bottom Perforated Interval (ft):* 68
Aquifer(s): OGALLALA

Water Level Change
1 year: -0.40
5 year: -2.00
10 year: -2.60

Measurements from last 10 years

Date	Depth to WL (ft)	Elev of WL (ft)	Change (ft)
1/23/2006	29.60	3526.92	0.30
2/20/2007	29.80	3526.72	-0.20
1/18/2008	30.60	3525.92	-0.80
12/31/2008	29.20	3527.32	1.40
1/12/2010	29.80	3526.72	-0.60
1/26/2011	30.20	3526.32	-0.40
1/22/2012	30.00	3526.52	0.20
1/21/2013	32.00	3524.52	-2.00
2/23/2014	31.00	3525.52	1.00
1/26/2015	31.80	3524.72	-0.80
3/7/2016	32.20	3524.32	-0.40

All Historic Measurements

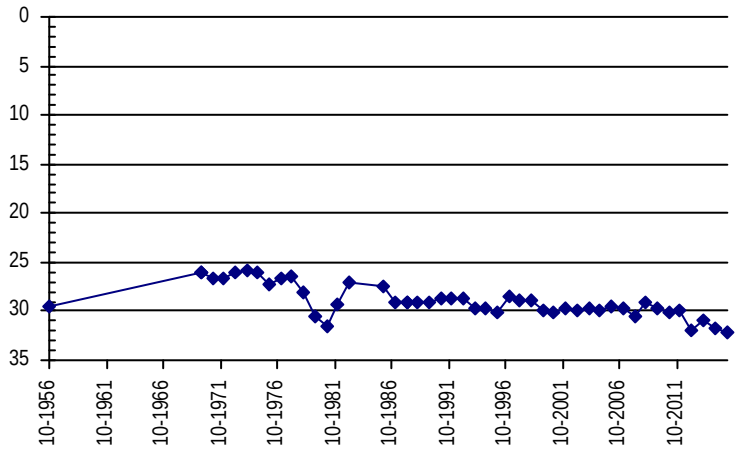

Well Name: **WILEY, RAYMOND M.** *Owner:*
Permit #: 10529 - F - *Location #:* SC00404326CBB *USGS Site ID:* 394050102093202

Division: 1 *Water District:* 49 *County:* YUMA

Location:	Q160	Q40	Q10	Section	Twnshp		Range		PM	Distance from section lines:	
	SW	NW	NW	26	4	S	43	W	S	*From N/S line:*	*From E/W line:*

UTM Coordinates (NAD83): *Northing (UTM y)* 4396160.1 *Easting (UTM x):* 743621.3 *User supplied*
Latitude/Longitude (decimal degrees): 39.680549 -102.159356

Surface Elevation (ft): 3824.57 *Top Perforated Interval (ft):* 170 *Base of grout (ft):*
Well depth (ft): 250 *Bottom Perforated Interval (ft):* 252
Aquifer(s): OGALLALA

Water Level Change
1 year:
5 year:
10 year:

Measurements from last 10 years

Date	Depth to WL (ft)	Elev of WL (ft)	Change (ft)
1/24/2006	214.00	3610.57	-1.30
12/19/2006	215.50	3609.07	-1.50

All Historic Measurements

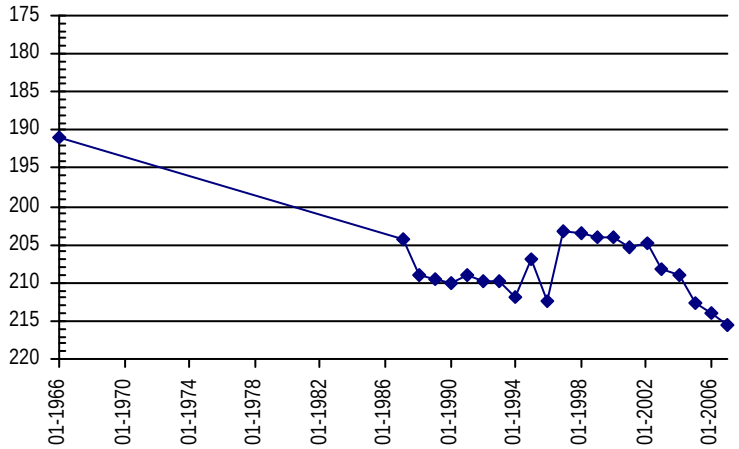

Well Name: **WINGER/BRIGGS** *Owner:*
Permit #: 280825 - - *Location #:* SC00204208BBA *USGS Site ID:*

Division: 1 *Water District:* 65 *County:* YUMA

Location:	Q160	Q40	Q10	Section	Twnshp		Range		PM	Distance from section lines:			
	NW	NW	NE	8	2	S	42	W	S	*From N/S line:*	6 N	*From E/W line:*	1073 W

UTM Coordinates (NAD83): *Northing (UTM y)* 4421268.0 *Easting (UTM x):* 747352.0 *GPS*
Latitude/Longitude (decimal degrees): 39.905415 -102.106448

Surface Elevation (ft): 3425 *Top Perforated Interval (ft):* 20 *Base of grout (ft):*
Well depth (ft): 80 *Bottom Perforated Interval (ft):* 80
Aquifer(s): OGALLALA

Water Level Change
1 year: 1.30
5 year: -1.20
10 year:

Measurements from last 10 years

Date	Depth to WL (ft)	Elev of WL (ft)	Change (ft)
1/26/2010	12.80	3412.20	
1/24/2011	11.50	3413.50	1.30
3/6/2012	11.00	3414.00	0.50
3/6/2013	14.00	3411.00	-3.00
1/20/2014	14.50	3410.50	-0.50
2/19/2015	14.00	3411.00	0.50
3/9/2016	12.70	3412.30	1.30

All Historic Measurements

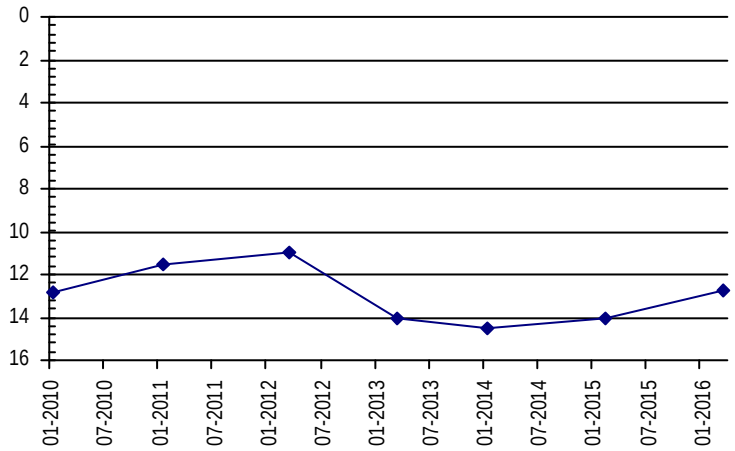

Well Name: **WISE, EMMETT** *Owner:*
Permit #: 12512 - F - *Location #:* SC00404726BBD *USGS Site ID:* 394055102362800

Division: 1 *Water District:* 65 *County:* YUMA

Location:	Q160	Q40	Q10	Section	Twnshp		Range		PM	Distance from section lines:			
	NW	NW	SE	26	4	S	47	W	S	*From N/S line:*		*From E/W line:*	

UTM Coordinates (NAD83): *Northing (UTM y)* 4395128.8 *Easting (UTM x):* 705115.1 *User supplied*
Latitude/Longitude (decimal degrees): 39.681379 -102.608260

Surface Elevation (ft): 4166.87 *Top Perforated Interval (ft):* 175 *Base of grout (ft):*
Well depth (ft): 244 *Bottom Perforated Interval (ft):* 244
Aquifer(s): OGALLALA

Water Level Change
1 year: -0.60
5 year: -7.20
10 year: -11.10

Measurements from last 10 years

Date	Depth to WL (ft)	Elev of WL (ft)	Change (ft)
1/28/2006	113.10	4053.77	-0.20
2/28/2007	113.40	4053.47	-0.30
1/22/2008	113.60	4053.27	-0.20
2/23/2009	115.80	4051.07	-2.20
1/21/2010	116.30	4050.57	-0.50
2/5/2011	117.00	4049.87	-0.70
2/28/2012	116.60	4050.27	0.40
3/5/2013	125.00	4041.87	-8.40
2/22/2014	123.00	4043.87	2.00
1/29/2015	123.60	4043.27	-0.60
3/9/2016	124.20	4042.67	-0.60

All Historic Measurements

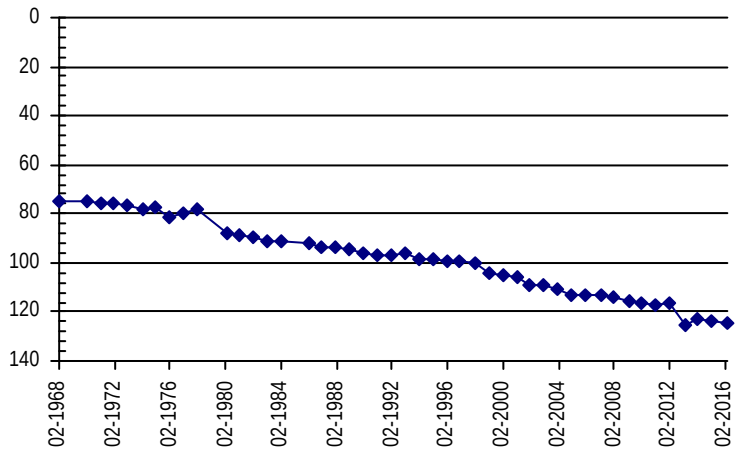

Well Name: **WITT, JAMES** *Owner:* WITT JAMES H

Permit #: 12860 - F - *Location #:* SC00605031BAA *USGS Site ID:* 392920103020000

Division: 1 *Water District:* 65 *County:* KIT CARSON

Location:	Q160	Q40	Q10	Section	Twnshp		Range		PM	Distance from section lines:	
	NW	NE	NE	31	6	S	50	W	S	*From N/S line:*	*From E/W line:*

UTM Coordinates (NAD83): *Northing (UTM y)* 4372925.0 *Easting (UTM x):* 669026.0 *GPS*

Latitude/Longitude (decimal degrees): 39.489335 -103.034477

Surface Elevation (ft): 4765.19 *Top Perforated Interval (ft):* 140 *Base of grout (ft):*

Well depth (ft): 201 *Bottom Perforated Interval (ft):* 201

Aquifer(s): OGALLALA

Water Level Change

1 year: -1.30

5 year: -6.30

10 year: -8.40

Measurements from last 10 years

Date	Depth to WL (ft)	Elev of WL (ft)	Change (ft)
2/5/2006	161.40	4603.79	2.60
2/27/2007	162.30	4602.89	-0.90
1/23/2008	163.50	4601.69	-1.20
2/24/2009	164.00	4601.19	-0.50
2/1/2010	162.60	4602.59	1.40
2/7/2011	163.50	4601.69	-0.90
1/26/2012	163.30	4601.89	0.20
3/4/2013	168.30	4596.89	-5.00
1/10/2014	167.30	4597.89	1.00
2/8/2015	168.50	4596.69	-1.20
3/8/2016	169.80	4595.39	-1.30

All Historic Measurements

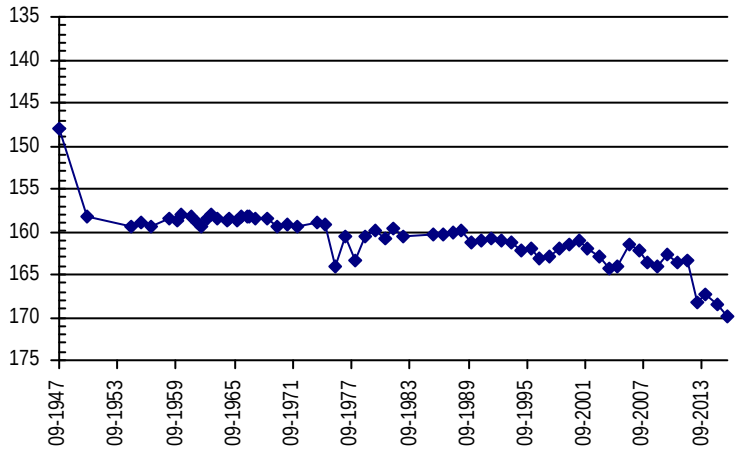

Well Name: **WRIGHT, RAY** *Owner:*

Permit #: 12430 - F - *Location #:* SC00504924BBD *USGS Site ID:* 393630102490000

Division: 1 *Water District:* 49 *County:* WASHINGTON

Location:	Q160	Q40	Q10	Section	Twnshp		Range		PM	Distance from section lines:	
	NW	NW	SE	24	5	S	49	W	S	*From N/S line:*	*From E/W line:*

UTM Coordinates (NAD83): *Northing (UTM y)* 4386501.7 *Easting (UTM x):* 687421.1 *User supplied*

Latitude/Longitude (decimal degrees): 39.607767 -102.816877

Surface Elevation (ft): 4433.01 *Top Perforated Interval (ft):* 144 *Base of grout (ft):*

Well depth (ft): 244 *Bottom Perforated Interval (ft):* 244

Aquifer(s):

Water Level Change

1 year:

5 year:

10 year:

Measurements from last 10 years

Date	Depth to WL (ft)	Elev of WL (ft)	Change (ft)
2/9/2006	163.40	4269.61	0.50
2/27/2007	162.70	4270.31	0.70
1/28/2008	163.40	4269.61	-0.70
2/24/2009	160.00	4273.01	3.40

All Historic Measurements

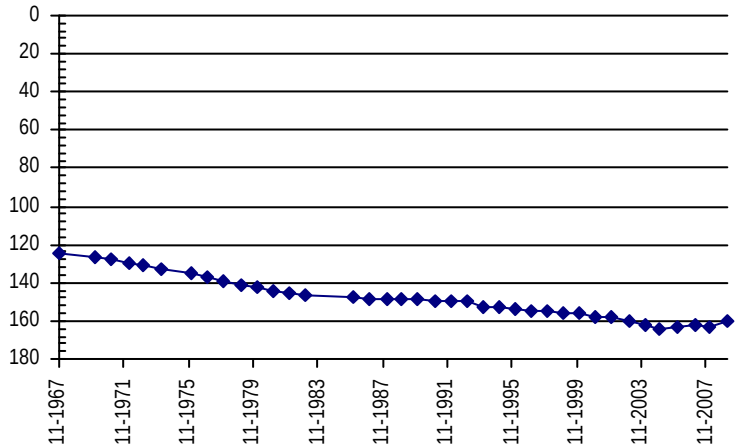

Well Name: **YENTER, THEODORE S.** *Owner:*

Permit #: 12524 - R - *Location #:* SC00504208DCC *USGS Site ID:* 393756102052800

Division: 1 *Water District:* 49 *County:* YUMA

Location:	Q160	Q40	Q10	Section	Twnshp		Range		PM	Distance from section lines:	
	SE	SW	SW	8	5	S	42	W	S	*From N/S line:*	*From E/W line:*

UTM Coordinates (NAD83): *Northing (UTM y)* 4390923.0 *Easting (UTM x):* 749715.0 *GPS*

Latitude/Longitude (decimal degrees): 39.631663 -102.090366

Surface Elevation (ft): 3581.53 *Top Perforated Interval (ft):* 22 *Base of grout (ft):*

Well depth (ft): 62 *Bottom Perforated Interval (ft):* 62

Aquifer(s):

Water Level Change

1 year:	-0.40
5 year:	-1.90
10 year:	1.00

Measurements from last 10 years

Date	Depth to WL (ft)	Elev of WL (ft)	Change (ft)
1/23/2006	24.90	3556.63	0.10
2/20/2007	24.20	3557.33	0.70
1/18/2008	25.10	3556.43	-0.90
12/31/2008	24.40	3557.13	0.70
1/12/2010	23.70	3557.83	0.70
1/26/2011	22.00	3559.53	1.70
1/23/2012	22.50	3559.03	-0.50
2/13/2013	24.50	3557.03	-2.00
2/24/2014	24.00	3557.53	0.50
1/26/2015	23.50	3558.03	0.50
3/9/2016	23.90	3557.63	-0.40

All Historic Measurements

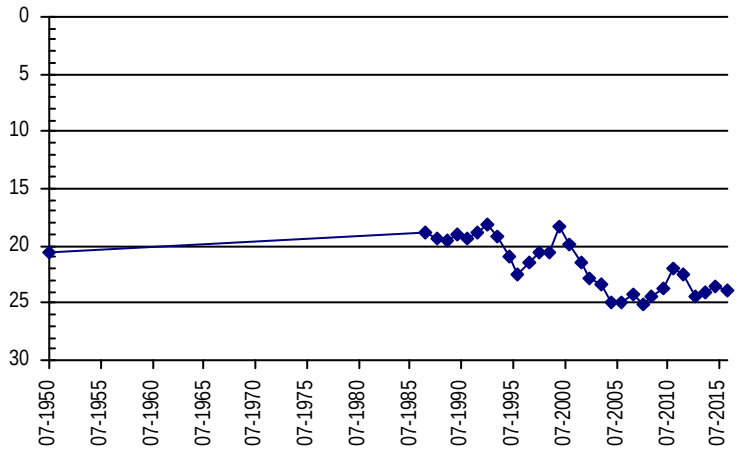

Well Name: **ZION, CHARLES A.** *Owner:*

Permit #: - - *Location #:* SC00304407AAB *USGS Site ID:* 394855102202000

Division: 1 *Water District:* 65 *County:* YUMA

Location:	Q160	Q40	Q10	Section	Twnshp		Range		PM	Distance from section lines:	
	NE	NE	NW	7	3	S	44	W	S	*From N/S line:*	*From E/W line:*

UTM Coordinates (NAD83): *Northing (UTM y)* 4410907.0 *Easting (UTM x):* 727831.0 *GPS*

Latitude/Longitude (decimal degrees): 39.817635 -102.338172

Surface Elevation (ft): 3740.75 *Top Perforated Interval (ft):* *Base of grout (ft):*

Well depth (ft): 26 *Bottom Perforated Interval (ft):*

Aquifer(s): OGALLALA

Water Level Change

1 year:	1.50
5 year:	1.20
10 year:	2.30

Measurements from last 10 years

Date	Depth to WL (ft)	Elev of WL (ft)	Change (ft)
1/24/2006	12.70	3728.05	0.30
12/17/2006	13.10	3727.65	-0.40
1/15/2008	12.90	3727.85	0.20
12/8/2008	12.30	3728.45	0.60
1/11/2010	12.70	3728.05	-0.40
1/24/2011	11.60	3729.15	1.10
3/6/2012	9.90	3730.85	1.70
3/6/2013	12.10	3728.65	-2.20
1/20/2014	12.50	3728.25	-0.40
2/19/2015	11.90	3728.85	0.60
3/9/2016	10.40	3730.35	1.50

All Historic Measurements

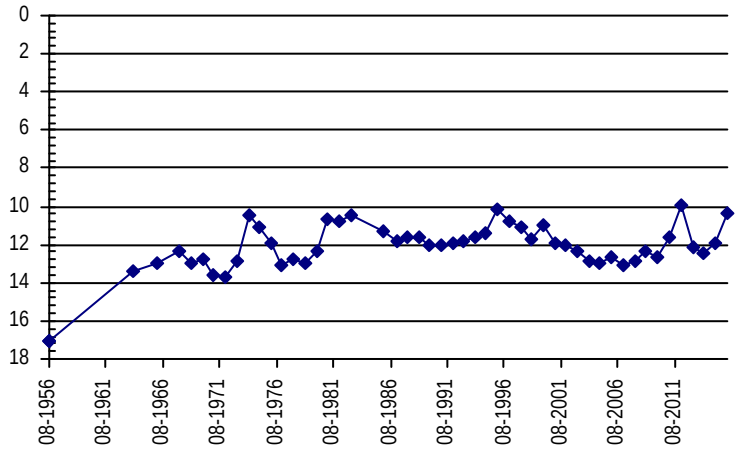

Plains
Ground Water Management District

Northern High Plains
Designated Ground Water Basin

THIS PAGE INTENTIONALLY BLANK

NORTHERN HIGH PLAINS
DISTRICT: PLAINS

Well Name: **ADAMS JOINT TRUST** *Owner:*
Permit #: - - *Location #:* SC01004235AAA *USGS Site ID:* 390830102031500

Division: 1 *Water District:* 49 *County:* KIT CARSON

Location:	Q160	Q40	Q10	Section	Twnshp		Range		PM	Distance from section lines:	
	NE	NE	NE	35	10	S	42	W	S	*From N/S line:*	*From E/W line:*

UTM Coordinates (NAD83): *Northing (UTM y)* 4336596.2 *Easting (UTM x):* 754463.8 *User supplied*
Latitude/Longitude (decimal degrees): 39.141391 -102.055736

Surface Elevation (ft): 3961.62 *Top Perforated Interval (ft):* *Base of grout (ft):*
Well depth (ft): 142 *Bottom Perforated Interval (ft):*
Aquifer(s):

Water Level Change
1 year: 12.40
5 year: 8.00
10 year: 1.62

Measurements from last 10 years

Date	Depth to WL (ft)	Elev of WL (ft)	Change (ft)
3/18/2007	83.10	3878.52	0.52
2/22/2008	85.91	3875.71	-2.81
4/5/2009	87.27	3874.35	-1.36
2/12/2010	87.60	3874.02	-0.33
2/7/2011	90.00	3871.62	-2.40
2/2/2012	91.40	3870.22	-1.40
2/11/2013	134.30	3827.32	-42.90
2/13/2014	137.10	3824.52	-2.80
1/29/2015	94.40	3867.22	42.70
3/21/2016	82.00	3879.62	12.40

All Historic Measurements

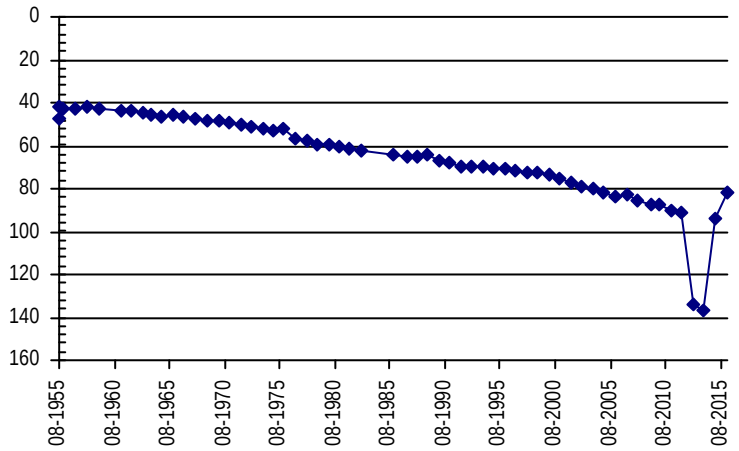

Well Name: **ADOLF, HERMAN TRUST** *Owner:* HERMAN & IRENE ADOLF TRUST
Permit #: 4966 - FP - *Location #:* SC00804419DAD *USGS Site ID:* 392003102211500

Division: 1 *Water District:* 49 *County:* KIT CARSON

Location:	Q160	Q40	Q10	Section	Twnshp		Range		PM	Distance from section lines:	
	SE	NE	SE	19	8	S	44	W	S	*From N/S line:*	*From E/W line:*

UTM Coordinates (NAD83): *Northing (UTM y)* 4357197.6 *Easting (UTM x):* 728001.3 *User supplied*
Latitude/Longitude (decimal degrees): 39.334163 -102.354637

Surface Elevation (ft): 4209.77 *Top Perforated Interval (ft):* 203 *Base of grout (ft):*
Well depth (ft): 283 *Bottom Perforated Interval (ft):* 283
Aquifer(s): OGALLALA

Water Level Change
1 year: 2.10
5 year: 0.20
10 year: 12.81

Measurements from last 10 years

Date	Depth to WL (ft)	Elev of WL (ft)	Change (ft)
1/4/2006	219.11	3990.66	-0.30
3/26/2007	221.58	3988.19	-2.47
2/19/2008	224.91	3984.86	-3.33
4/29/2009	222.11	3987.66	2.80
1/18/2010	217.00	3992.77	5.11
1/5/2011	206.50	4003.27	10.50
2/25/2012	204.20	4005.57	2.30
1/16/2013	224.90	3984.87	-20.70
1/13/2014	206.80	4002.97	18.10
1/21/2015	208.40	4001.37	-1.60
2/10/2016	206.30	4003.47	2.10

All Historic Measurements

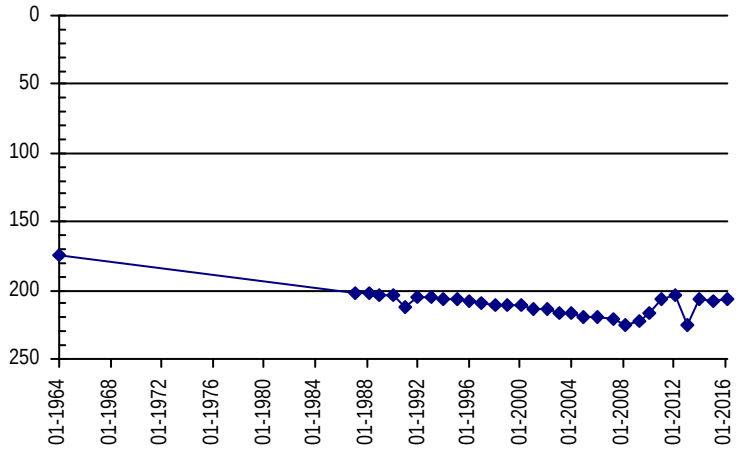

NORTHERN HIGH PLAINS
DISTRICT: PLAINS

Well Name: **AMACK, HELEN** *Owner:*
Permit #: 12443 - FP - *Location #:* SC00804214DDA *USGS Site ID:* 392053102031300

Division: 1 *Water District:* 49 *County:* KIT CARSON

Location:	Q160	Q40	Q10	Section	Twnshp		Range		PM	Distance from section lines:	
	SE	SE	NE	14	8	S	42	W	S	*From N/S line:*	*From E/W line:*

UTM Coordinates (NAD83): *Northing (UTM y)* 4359541.5 *Easting (UTM x):* 753860.8 *User supplied*
Latitude/Longitude (decimal degrees): 39.348054 -102.054071

Surface Elevation (ft): 3926.62 *Top Perforated Interval (ft):* *Base of grout (ft):*
Well depth (ft): 260 *Bottom Perforated Interval (ft):*
Aquifer(s):

Water Level Change
1 year:
5 year:
10 year:

All Historic Measurements

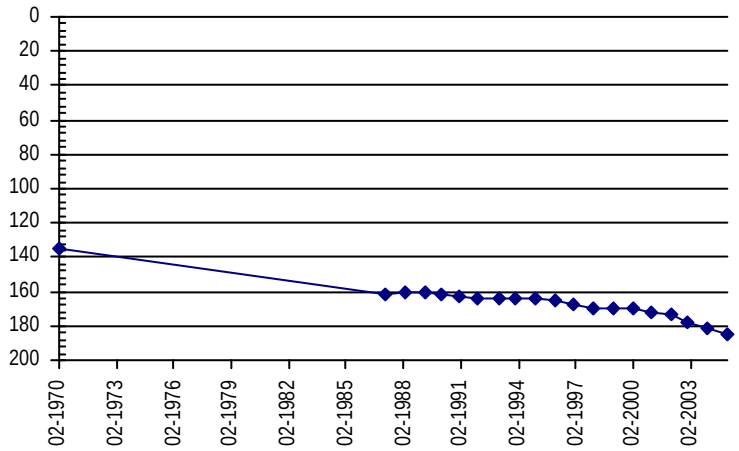

Well Name: **ARANCI, D & L** *Owner:* ARANCI DAVID D & LINDA M
Permit #: 3923 - FP - *Location #:* SC01104522BBB *USGS Site ID:* 390505102264600

Division: 1 *Water District:* 49 *County:* KIT CARSON

Location:	Q160	Q40	Q10	Section	Twnshp		Range		PM	Distance from section lines:	
	NW	NW	NW	22	11	S	45	W	S	*From N/S line:*	*From E/W line:*

UTM Coordinates (NAD83): *Northing (UTM y)* 4329282.2 *Easting (UTM x):* 720856.1 *User supplied*
Latitude/Longitude (decimal degrees): 39.084722 -102.446583

Surface Elevation (ft): 4353.85 *Top Perforated Interval (ft):* 140 *Base of grout (ft):*
Well depth (ft): 221 *Bottom Perforated Interval (ft):* 218
Aquifer(s): OGALLALA

Water Level Change
1 year: 9.80
5 year: -2.30
10 year: -3.12

Measurements from last 10 years

Date	Depth to WL (ft)	Elev of WL (ft)	Change (ft)
1/5/2006	135.68	4218.17	-0.48
3/21/2007	135.51	4218.34	0.17
1/27/2008	138.99	4214.86	-3.48
4/4/2009	140.13	4213.72	-1.14
2/15/2010	136.80	4217.05	3.33
1/28/2011	136.50	4217.35	0.30
2/25/2012	135.60	4218.25	0.90
2/26/2013	144.60	4209.25	-9.00
1/22/2014	150.20	4203.65	-5.60
12/22/2014	148.60	4205.25	1.60
3/2/2016	138.80	4215.05	9.80

All Historic Measurements

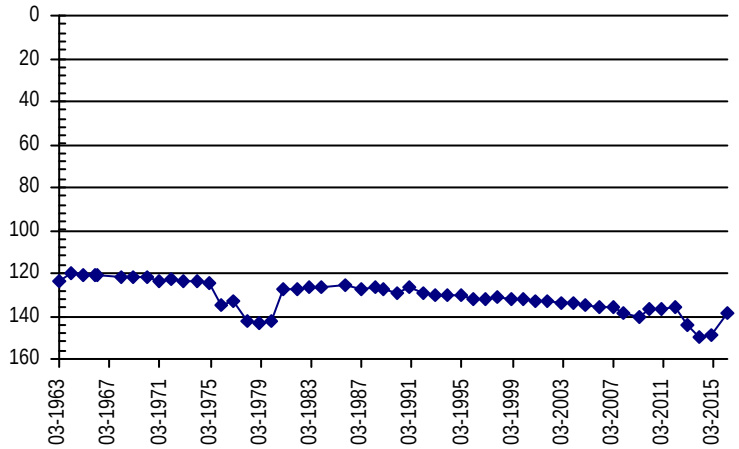

Well Name: **ARNOLD, WILLIAM G. JR, ET AL** *Owner:* RECTOR TEFFANIE SUE
Permit #: 4956 - FP - *Location #:* SC01104416BBD *USGS Site ID:* 390555102205700

Division: 1 *Water District:* 49 *County:* KIT CARSON

Location:	Q160	Q40	Q10	Section	Twnshp		Range		PM	Distance from section lines:	
	NW	NW	SE	16	11	S	44	W	S	*From N/S line:*	*From E/W line:*

UTM Coordinates (NAD83): *Northing (UTM y)* 4331064.1 *Easting (UTM x):* 729197.7 *User supplied*
Latitude/Longitude (decimal degrees): 39.098611 -102.349635

Surface Elevation (ft): 4229.76 *Top Perforated Interval (ft):* 126 *Base of grout (ft):*
Well depth (ft): 206 *Bottom Perforated Interval (ft):* 206
Aquifer(s): OGALLALA

Water Level Change
1 year: 0.60
5 year: -3.00
10 year: -4.58

Measurements from last 10 years

Date	Depth to WL (ft)	Elev of WL (ft)	Change (ft)
1/5/2006	121.52	4108.24	0.01
3/21/2007	124.45	4105.31	-2.93
2/1/2008	127.45	4102.31	-3.00
4/7/2009	128.81	4100.95	-1.36
2/15/2010	122.30	4107.46	6.51
1/28/2011	123.10	4106.66	-0.80
2/25/2012	122.90	4106.86	0.20
2/26/2013	125.50	4104.26	-2.60
1/21/2014	126.30	4103.46	-0.80
1/27/2015	126.70	4103.06	-0.40
3/22/2016	126.10	4103.66	0.60

All Historic Measurements

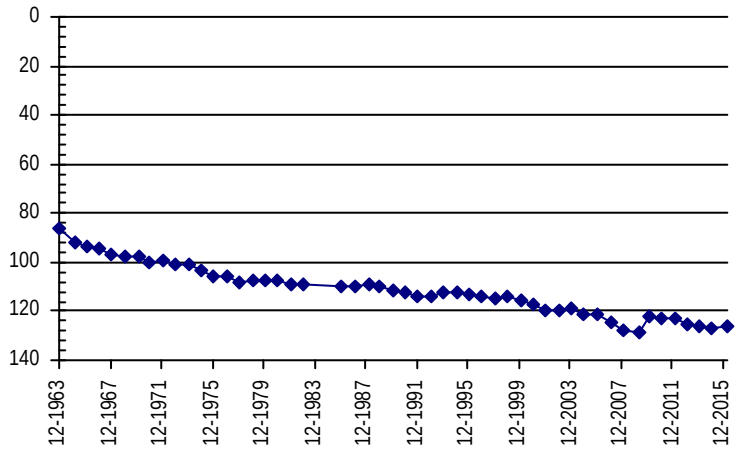

Well Name: **BANEY PARTNERSHIP** *Owner:* ZORN EDWARD ESTATE
Permit #: 9074 - FP - *Location #:* SC01104324BBB *USGS Site ID:* 390518102110500

Division: 1 *Water District:* 49 *County:* KIT CARSON

Location:	Q160	Q40	Q10	Section	Twnshp		Range		PM	Distance from section lines:	
	NW	NW	NW	24	11	S	43	W	S	*From N/S line:*	*From E/W line:*

UTM Coordinates (NAD83): *Northing (UTM y)* 4330351.7 *Easting (UTM x):* 743456.7 *User supplied*
Latitude/Longitude (decimal degrees): 39.088336 -102.185185

Surface Elevation (ft): 4117.68 *Top Perforated Interval (ft):* 195 *Base of grout (ft):*
Well depth (ft): 275 *Bottom Perforated Interval (ft):* 275
Aquifer(s): OGALLALA

Water Level Change
1 year: 4.20
5 year: 4.20
10 year: -10.38

Measurements from last 10 years

Date	Depth to WL (ft)	Elev of WL (ft)	Change (ft)
3/17/2007	151.25	3966.43	-3.43
2/4/2008	154.71	3962.97	-3.46
1/1/2009			
2/12/2010	156.40	3961.28	
2/7/2011	162.40	3955.28	-6.00
2/2/2012	164.90	3952.78	-2.50
2/11/2013	180.50	3937.18	-15.60
1/16/2014	159.90	3957.78	20.60
1/29/2015	162.40	3955.28	-2.50
1/20/2016	158.20	3959.48	4.20

All Historic Measurements

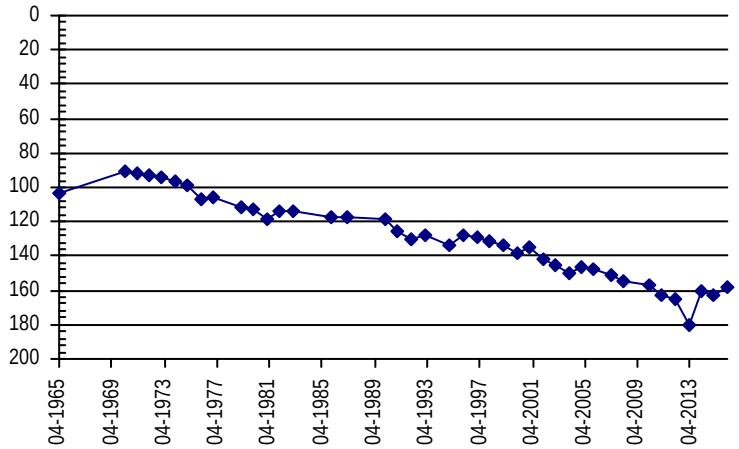

Well Name: **BANEY, L&D** *Owner:* BANEY DOROTHY F & LELAND L

Permit #: 4980 - FP - *Location #:* SC01104316BBC *USGS Site ID:* 390559102142700

Division: 1 *Water District:* 49 *County:* KIT CARSON

Location:	Q160	Q40	Q10	Section	Twnshp		Range		PM	Distance from section lines:	
	NW	NW	SW	16	11	S	43	W	S	*From N/S line:*	*From E/W line:*

UTM Coordinates (NAD83): *Northing (UTM y)* 4331344.2 *Easting (UTM x):* 738592.0 *User supplied*

Latitude/Longitude (decimal degrees): 39.098613 -102.241020

Surface Elevation (ft): 4141.71 *Top Perforated Interval (ft):* 105 *Base of grout (ft):*

Well depth (ft): 215 *Bottom Perforated Interval (ft):* 215

Aquifer(s): OGALLALA

Water Level Change

1 year: 9.00

5 year: 13.90

10 year: 9.47

Measurements from last 10 years

Date	Depth to WL (ft)	Elev of WL (ft)	Change (ft)
3/17/2007	121.52	4020.19	0.35
2/4/2008	123.91	4017.80	-2.39
1/1/2009			
1/18/2010	117.50	4024.21	
2/7/2011	126.30	4015.41	-8.80
2/2/2012	128.40	4013.31	-2.10
2/11/2013	126.30	4015.41	2.10
2/13/2014	123.90	4017.81	2.40
1/29/2015	121.40	4020.31	2.50
3/21/2016	112.40	4029.31	9.00

All Historic Measurements

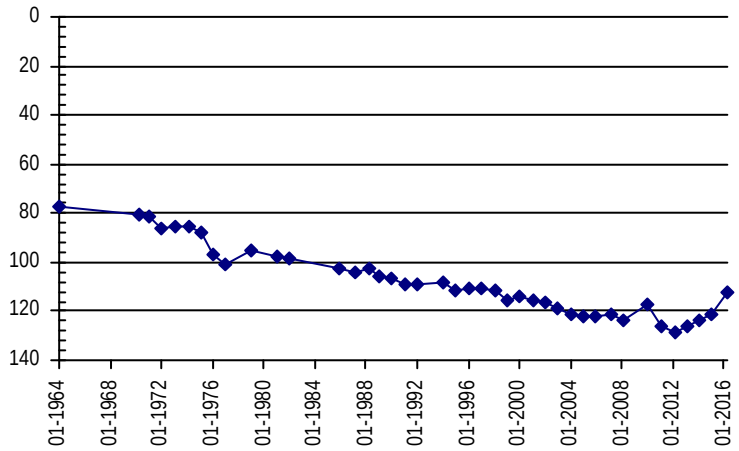

Well Name: **BAUDER, GERTRUDE** *Owner:*

Permit #: 6215 - FP - *Location #:* SC00804406AAC *USGS Site ID:* 392304102212400

Division: 1 *Water District:* 49 *County:* KIT CARSON

Location:	Q160	Q40	Q10	Section	Twnshp		Range		PM	Distance from section lines:	
	NE	NE	SW	6	8	S	44	W	S	*From N/S line:*	*From E/W line:*

UTM Coordinates (NAD83): *Northing (UTM y)* 4362772.0 *Easting (UTM x):* 727622.4 *User supplied*

Latitude/Longitude (decimal degrees): 39.384439 -102.357138

Surface Elevation (ft): 4141.73 *Top Perforated Interval (ft):* *Base of grout (ft):*

Well depth (ft): 275 *Bottom Perforated Interval (ft):*

Aquifer(s):

Water Level Change

1 year:

5 year:

10 year:

Measurements from last 10 years

Date	Depth to WL (ft)	Elev of WL (ft)	Change (ft)
1/4/2006	182.05	3959.68	0.68
3/30/2007	183.30	3958.43	-1.25

All Historic Measurements

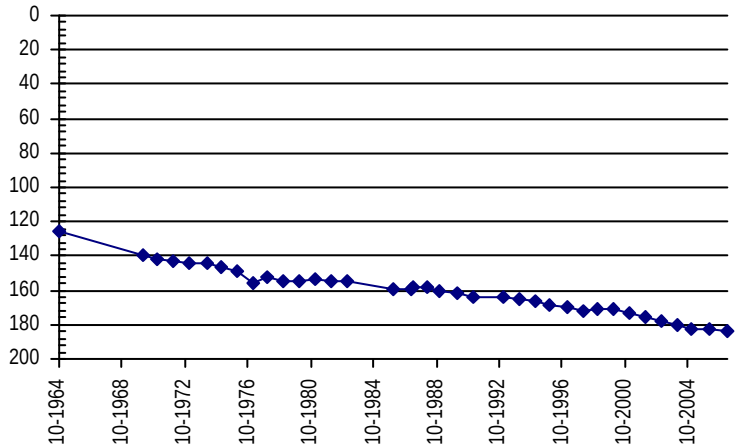

Well Name: **BEESON, LEONARD E.** *Owner:* BEESON AGNES M & LEONARD E
Permit #: 5627 - FP - *Location #:* SC01004521BBB *USGS Site ID:* 391021102264200

Division: 1 *Water District:* 49 *County:* KIT CARSON

Location:	Q160	Q40	Q10	Section	Twnshp		Range		PM	Distance from section lines:	
	NW	NW	NW	21	10	S	45	W	S	*From N/S line:*	*From E/W line:*

UTM Coordinates (NAD83): *Northing (UTM y)* 4339027.7 *Easting (UTM x):* 720677.9 *User supplied*
Latitude/Longitude (decimal degrees): 39.172498 -102.445472

Surface Elevation (ft): 4319.86 *Top Perforated Interval (ft):* 160 *Base of grout (ft):*
Well depth (ft): 250 *Bottom Perforated Interval (ft):* 250
Aquifer(s): OGALLALA

Water Level Change
1 year: -4.80
5 year: -8.60
10 year: -17.88

Measurements from last 10 years

Date	Depth to WL (ft)	Elev of WL (ft)	Change (ft)
1/3/2006	148.72	4171.14	-0.72
4/16/2007	149.15	4170.71	-0.43
1/27/2008	152.81	4167.05	-3.66
4/19/2009	151.45	4168.41	1.36
2/11/2010	162.40	4157.46	-10.95
2/7/2011	158.00	4161.86	4.40
2/23/2012	164.10	4155.76	-6.10
2/25/2013	153.80	4166.06	10.30
1/22/2014	166.00	4153.86	-12.20
1/27/2015	161.80	4158.06	4.20
2/29/2016	166.60	4153.26	-4.80

All Historic Measurements

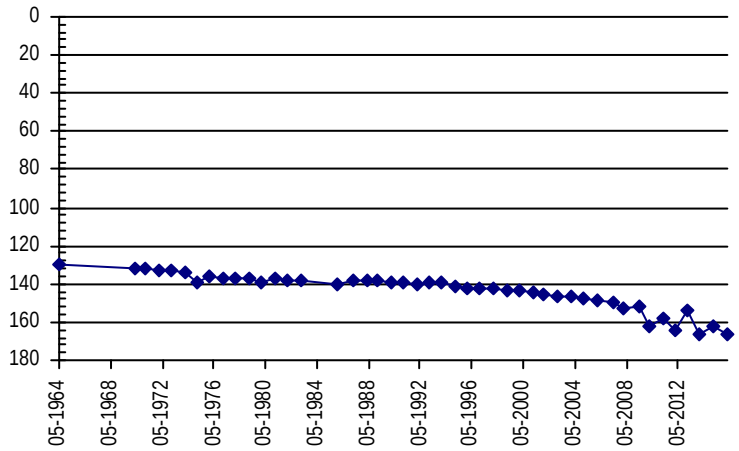

Well Name: **BELL INVESTMENTS, LLP** *Owner:* JONES BESS FARMS
Permit #: 10424 - FP - *Location #:* SC01004324DCC *USGS Site ID:* 390926102092000

Division: 1 *Water District:* 49 *County:* KIT CARSON

Location:	Q160	Q40	Q10	Section	Twnshp		Range		PM	Distance from section lines:	
	SE	SW	SW	24	10	S	43	W	S	*From N/S line:*	*From E/W line:*

UTM Coordinates (NAD83): *Northing (UTM y)* 4338077.7 *Easting (UTM x):* 745764.1 *User supplied*
Latitude/Longitude (decimal degrees): 39.157223 -102.155740

Surface Elevation (ft): 4073.66 *Top Perforated Interval (ft):* 144 *Base of grout (ft):*
Well depth (ft): 224 *Bottom Perforated Interval (ft):* 224
Aquifer(s): OGALLALA

Water Level Change
1 year:
5 year: 4.78
10 year: -0.42

Measurements from last 10 years

Date	Depth to WL (ft)	Elev of WL (ft)	Change (ft)
3/18/2007	156.90	3916.76	-0.42
2/4/2008	160.66	3913.00	-3.76
4/10/2009	163.43	3910.23	-2.77
2/10/2010	152.80	3920.86	10.63
1/28/2011	161.68	3911.98	-8.88
2/2/2012	162.80	3910.86	-1.12
2/11/2013			
2/13/2014	156.50	3917.16	
3/21/2016	156.90	3916.76	-0.40

All Historic Measurements

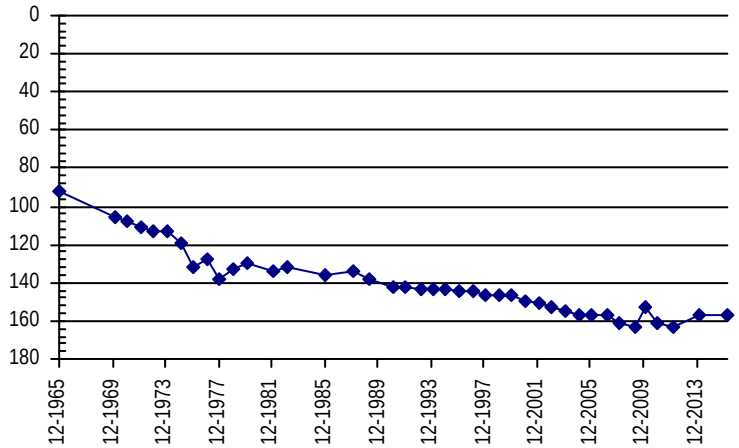

Well Name: **BELLINVESTMENT, LLLP** *Owner:* JONES BESSIE
Permit #: 276 - RFP - R *Location #:* SC01004325BBB *USGS Site ID:* 390924102095200

Division: 1 *Water District:* 49 *County:* KIT CARSON

Location:	Q160	Q40	Q10	Section	Twnshp		Range		PM	Distance from section lines:	
	NW	NW	NW	25	10	S	43	W	S	*From N/S line:*	*From E/W line:*

UTM Coordinates (NAD83): *Northing (UTM y)* 4337991.3 *Easting (UTM x):* 744973.8 *User supplied*
Latitude/Longitude (decimal degrees): 39.156668 -102.164907

Surface Elevation (ft): 4183.07 *Top Perforated Interval (ft):* 155 *Base of grout (ft):*
Well depth (ft): 248 *Bottom Perforated Interval (ft):* 235
Aquifer(s): OGALLALA

Water Level Change
1 year:
5 year: -2.50
10 year: -1.33

Measurements from last 10 years

Date	Depth to WL (ft)	Elev of WL (ft)	Change (ft)
3/18/2007	160.57	4022.50	-4.30
2/18/2008	162.11	4020.96	-1.54
4/10/2009	164.07	4019.00	-1.96
2/10/2010	154.10	4028.97	9.97
1/28/2011	155.10	4027.97	-1.00
2/2/2012	156.80	4026.27	-1.70
2/11/2013			
1/17/2014	162.00	4021.07	
3/21/2016	157.60	4025.47	4.40

All Historic Measurements

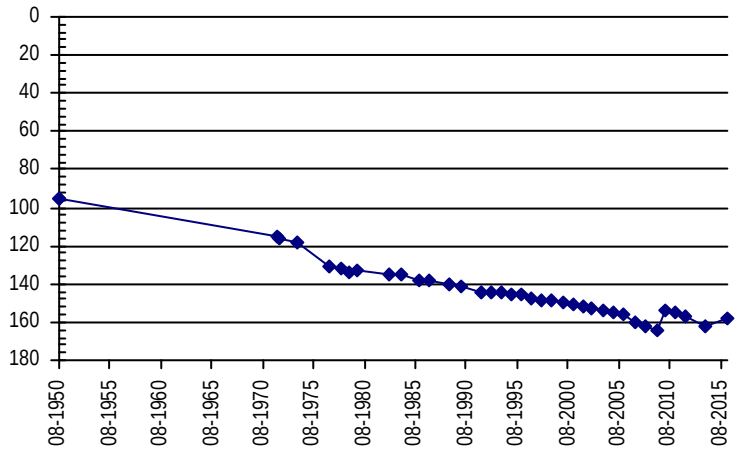

Well Name: **BEN F PARMER** *Owner:* JAMES M TERRY
Permit #: 10310 - FP - *Location #:* SC00604334CB *USGS Site ID:*

Division: 1 *Water District:* 49 *County:* KIT CARSON

Location:	Q160	Q40	Q10	Section	Twnshp		Range		PM	Distance from section lines:			
	SW	NW		34	6	S	43	W	S	*From N/S line:*	2070 S	*From E/W line:*	42 W

UTM Coordinates (NAD83): *Northing (UTM y)* 4373646.0 *Easting (UTM x):* 740601.0 *Spotted from section lines*
Latitude/Longitude (decimal degrees): 39.478786 -102.202697

Surface Elevation (ft): 3993 *Top Perforated Interval (ft):* 215 *Base of grout (ft):*
Well depth (ft): 305 *Bottom Perforated Interval (ft):* 305
Aquifer(s): OGALLALA

Water Level Change
1 year: 1.20
5 year: -6.90
10 year:

Measurements from last 10 years

Date	Depth to WL (ft)	Elev of WL (ft)	Change (ft)
3/8/2008	205.45	3787.55	
1/1/2009			
2/12/2010	199.70	3793.30	
2/4/2011	214.30	3778.70	-14.60
2/16/2012	219.40	3773.60	-5.10
2/6/2013	237.40	3755.60	-18.00
1/13/2014	221.80	3771.20	15.60
2/7/2015	222.40	3770.60	-0.60
3/3/2016	221.20	3771.80	1.20

All Historic Measurements

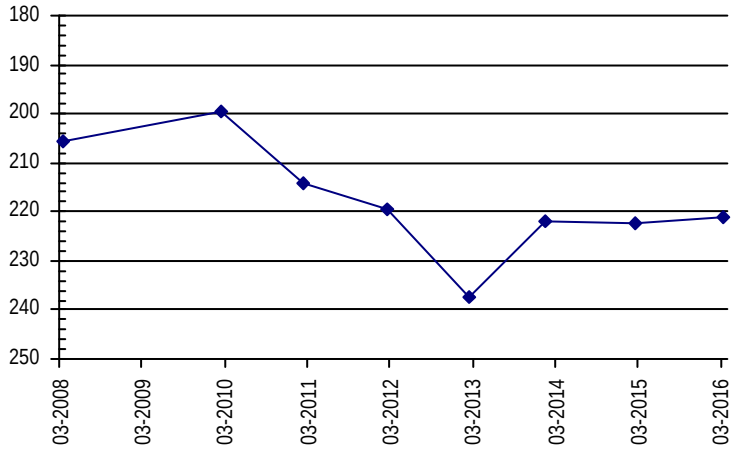

Well Name: **BEN F. PARMER TRUST** *Owner:* PARMER TONY HELEN & STANDLEY JUDY
Permit #: 3938 - FP - *Location #:* SC00904401BBC *USGS Site ID:*

Division: 1 *Water District:* 49 *County:* KIT CARSON

Location:	Q160	Q40	Q10	Section	Twnshp		Range		PM	Distance from section lines:			
	NW	NW	SW	1	9	S	44	W	S	*From N/S line:*	1010 N	*From E/W line:*	195 W

UTM Coordinates (NAD83): *Northing (UTM y)* 4353396.5 *Easting (UTM x):* 734724.9 *Spotted from section lines*
Latitude/Longitude (decimal degrees): 39.298152 -102.278036

Surface Elevation (ft): 4169 *Top Perforated Interval (ft):* 252 *Base of grout (ft):*
Well depth (ft): 350 *Bottom Perforated Interval (ft):* 342
Aquifer(s): OGALLALA

Water Level Change
1 year:
5 year:
10 year:

Measurements from last 10 years

Date	Depth to WL (ft)	Elev of WL (ft)	Change (ft)
3/12/2008	235.04	3933.96	
1/1/2009			
1/15/2010	233.75	3935.25	
1/8/2011	236.25	3932.75	-2.50
2/23/2012	238.40	3930.60	-2.15
2/11/2013	239.55	3929.45	-1.15
2/28/2014	232.05	3936.95	7.50
1/17/2015	231.75	3937.25	0.30
3/30/2016			

All Historic Measurements

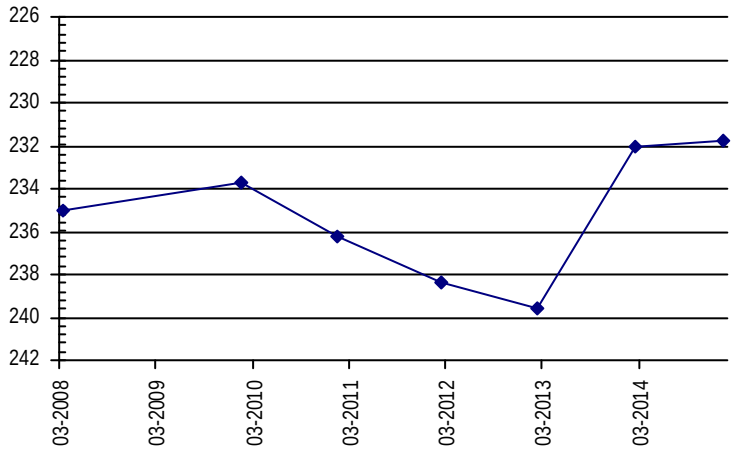

Well Name: **BERENS FARMS INC.** *Owner:* BERENS ELMER F
Permit #: 6838 - FP - *Location #:* SC00704407BBB *USGS Site ID:* 392736102221200

Division: 1 *Water District:* 49 *County:* KIT CARSON

Location:	Q160	Q40	Q10	Section	Twnshp		Range		PM	Distance from section lines:			
	NW	NW	NW	7	7	S	44	W	S	*From N/S line:*		*From E/W line:*	

UTM Coordinates (NAD83): *Northing (UTM y)* 4371125.9 *Easting (UTM x):* 726253.0 *User supplied*
Latitude/Longitude (decimal degrees): 39.459994 -102.370195

Surface Elevation (ft): 4108.69 *Top Perforated Interval (ft):* 200 *Base of grout (ft):*
Well depth (ft): 305 *Bottom Perforated Interval (ft):* 305
Aquifer(s): OGALLALA

Water Level Change
1 year: -1.10
5 year: -3.80
10 year: -4.38

Measurements from last 10 years

Date	Depth to WL (ft)	Elev of WL (ft)	Change (ft)
1/18/2006	205.42	3903.27	0.20
3/30/2007	207.82	3900.87	-2.40
2/18/2008	208.39	3900.30	-0.57
4/29/2009	207.45	3901.24	0.94
2/1/2010	206.60	3902.09	0.85
1/5/2011	206.00	3902.69	0.60
2/22/2012	206.80	3901.89	-0.80
2/13/2013	214.00	3894.69	-7.20
2/27/2014	213.60	3895.09	0.40
1/21/2015	208.70	3899.99	4.90
2/10/2016	209.80	3898.89	-1.10

All Historic Measurements

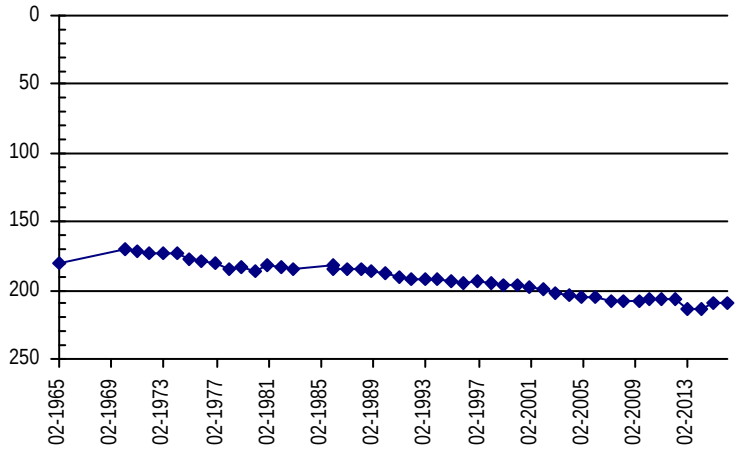

Well Name: **BERINGER, MILBERT** *Owner:* BERINGER MILBERT E

Permit #: 21090 - RFP - *Location #:* SC00704523CBB *USGS Site ID:* 392527102242700

Division: 1 *Water District:* 49 *County:* KIT CARSON

Location:	Q160	Q40	Q10	Section	Twnshp		Range		PM	Distance from section lines:	
	SW	NW	NW	23	7	S	45	W	S	*From N/S line:*	*From E/W line:*

UTM Coordinates (NAD83): *Northing (UTM y)* 4367054.8 *Easting (UTM x):* 723140.7 *User supplied*

Latitude/Longitude (decimal degrees): 39.424161 -102.407696

Surface Elevation (ft): 4151.74 *Top Perforated Interval (ft):* 154 *Base of grout (ft):*

Well depth (ft): 274 *Bottom Perforated Interval (ft):* 274

Aquifer(s): OGALLALA

Water Level Change

1 year: 0.40

5 year: -15.40

10 year: -31.66

Measurements from last 10 years

Date	Depth to WL (ft)	Elev of WL (ft)	Change (ft)
1/18/2006	193.44	3958.30	-0.09
3/23/2007	194.60	3957.14	-1.16
2/21/2008	197.90	3953.84	-3.30
4/29/2009	195.31	3956.43	2.59
2/1/2010	200.70	3951.04	-5.39
1/6/2011	209.70	3942.04	-9.00
2/22/2012	210.60	3941.14	-0.90
2/13/2013	223.30	3928.44	-12.70
2/27/2014	228.10	3923.64	-4.80
1/26/2015	225.50	3926.24	2.60
3/9/2016	225.10	3926.64	0.40

All Historic Measurements

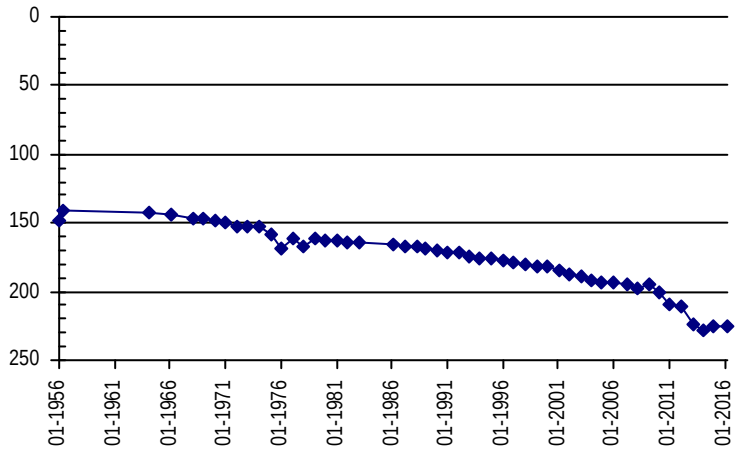

Well Name: **BMR FARMS INC.** *Owner:* BMR FARMS INC

Permit #: 6910 - FP - *Location #:* SC01004429BBB *USGS Site ID:* 390923102211400

Division: 1 *Water District:* 49 *County:* KIT CARSON

Location:	Q160	Q40	Q10	Section	Twnshp		Range		PM	Distance from section lines:	
	NW	NW	NW	29	10	S	44	W	S	*From N/S line:*	*From E/W line:*

UTM Coordinates (NAD83): *Northing (UTM y)* 4337472.3 *Easting (UTM x):* 728842.3 *User supplied*

Latitude/Longitude (decimal degrees): 39.156388 -102.351580

Surface Elevation (ft): 4319.79 *Top Perforated Interval (ft):* 280 *Base of grout (ft):*

Well depth (ft): 330 *Bottom Perforated Interval (ft):* 330

Aquifer(s): OGALLALA

Water Level Change

1 year: 1.10

5 year: -2.50

10 year: -8.00

Measurements from last 10 years

Date	Depth to WL (ft)	Elev of WL (ft)	Change (ft)
3/20/2007	250.62	4069.17	-2.42
2/1/2008	254.99	4064.80	-4.37
4/7/2009	255.29	4064.50	-0.30
1/18/2010	253.71	4066.08	1.58
2/7/2011	253.70	4066.09	0.01
2/23/2012	253.40	4066.39	0.30
1/22/2013	253.50	4066.29	-0.10
1/21/2014	254.80	4064.99	-1.30
1/27/2015	257.30	4062.49	-2.50
1/15/2016	256.20	4063.59	1.10

All Historic Measurements

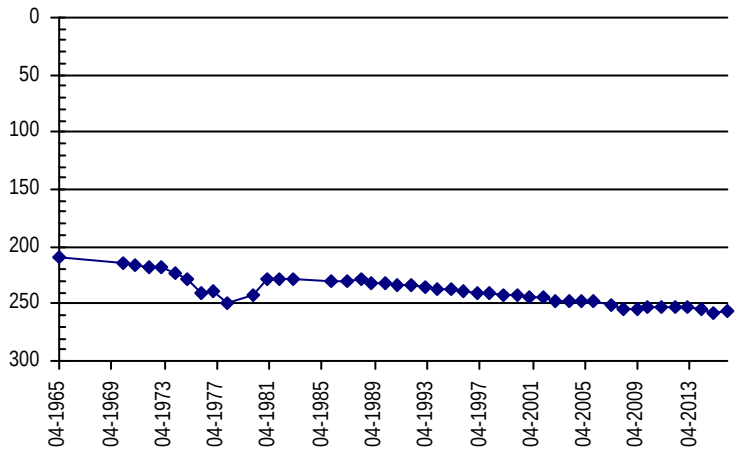

Well Name: **BOECKMAN, JAMES** *Owner:* BOECKMAN JAMES
Permit #: 10257 - FP - *Location #:* SC00704334BCB *USGS Site ID:* 392357102120900

Division: 1 *Water District:* 49 *County:* KIT CARSON

Location:	Q160	Q40	Q10	Section	Twnshp		Range		PM	Distance from section lines:	
	NW	SW	NW	34	7	S	43	W	S	*From N/S line:*	*From E/W line:*

UTM Coordinates (NAD83): *Northing (UTM y)* 4364807.5 *Easting (UTM x):* 740876.1 *User supplied*
Latitude/Longitude (decimal degrees): 39.399163 -102.202688

Surface Elevation (ft): 4042.65 *Top Perforated Interval (ft):* 200 *Base of grout (ft):*
Well depth (ft): 320 *Bottom Perforated Interval (ft):* 315
Aquifer(s): OGALLALA

Water Level Change
1 year: -0.80
5 year: -9.60
10 year: -9.40

Measurements from last 10 years

Date	Depth to WL (ft)	Elev of WL (ft)	Change (ft)
1/11/2006	203.20	3839.45	-0.47
4/16/2007	205.59	3837.06	-2.39
2/8/2008	209.19	3833.46	-3.60
1/1/2009			
2/2/2010	204.50	3838.15	
2/7/2011	203.00	3839.65	1.50
2/25/2012	205.20	3837.45	-2.20
2/5/2013	209.90	3832.75	-4.70
1/13/2014	213.20	3829.45	-3.30
2/7/2015	211.80	3830.85	1.40
2/22/2016	212.60	3830.05	-0.80

All Historic Measurements

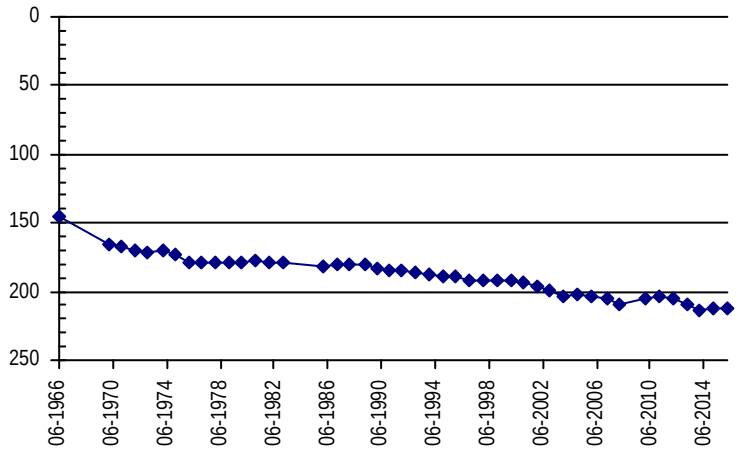

Well Name: **BOHEN, JOE & MARY** *Owner:* JARNAGIN BYRON
Permit #: 12057 - FP - *Location #:* SC00804514DAD *USGS Site ID:* 392052102232500

Division: 1 *Water District:* 49 *County:* KIT CARSON

Location:	Q160	Q40	Q10	Section	Twnshp		Range		PM	Distance from section lines:	
	SE	NE	SE	14	8	S	45	W	S	*From N/S line:*	*From E/W line:*

UTM Coordinates (NAD83): *Northing (UTM y)* 4358617.8 *Easting (UTM x):* 724844.7 *User supplied*
Latitude/Longitude (decimal degrees): 39.347773 -102.390750

Surface Elevation (ft): 4210.78 *Top Perforated Interval (ft):* 152 *Base of grout (ft):*
Well depth (ft): 252 *Bottom Perforated Interval (ft):* 252
Aquifer(s): OGALLALA

Water Level Change
1 year:
5 year:
10 year:

Measurements from last 10 years

Date	Depth to WL (ft)	Elev of WL (ft)	Change (ft)
1/13/2006	198.58	4012.20	-0.33
3/26/2007	202.27	4008.51	-3.69
2/21/2008	205.50	4005.28	-3.23
4/29/2009	203.80	4006.98	1.70

All Historic Measurements

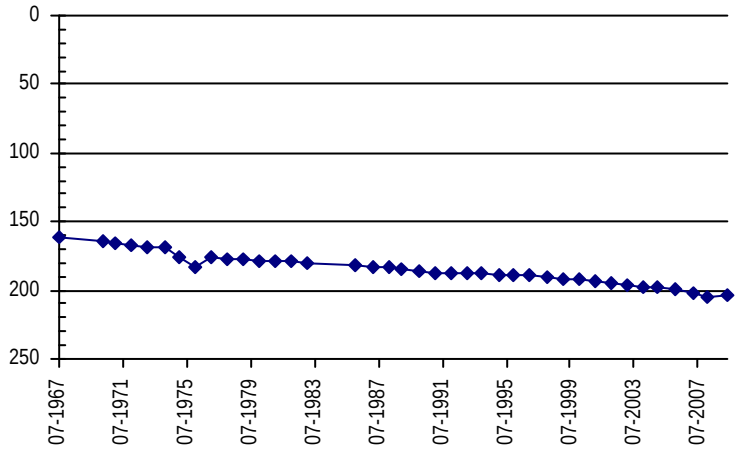

Well Name: **BOLLWINKLE, GILBERT** *Owner:* BOLLWINKEL G F
Permit #: 16119 - R - R *Location #:* SC00704314ABC2 *USGS Site ID:* 392633102102801

Division: 1 *Water District:* 49 *County:* KIT CARSON

Location:	Q160	Q40	Q10	Section	Twnshp		Range		PM	Distance from section lines:	
	NE	NW	SW	14	7	S	43	W	S	*From N/S line:*	*From E/W line:*

UTM Coordinates (NAD83): *Northing (UTM y)* 4369692.1 *Easting (UTM x):* 743117.7 *User supplied*
Latitude/Longitude (decimal degrees): 39.442495 -102.174910

Surface Elevation (ft): 4001.61 *Top Perforated Interval (ft):* 227 *Base of grout (ft):*
Well depth (ft): 321 *Bottom Perforated Interval (ft):* 317
Aquifer(s): OGALLALA

Water Level Change
1 year: 2.70
5 year: -8.50
10 year: -9.07

Measurements from last 10 years

Date	Depth to WL (ft)	Elev of WL (ft)	Change (ft)
1/11/2006	207.43	3794.18	-1.25
4/16/2007	207.59	3794.02	-0.16
2/8/2008	210.14	3791.47	-2.55
4/10/2009	210.20	3791.41	-0.06
2/12/2010	209.40	3792.21	0.80
2/7/2011	208.00	3793.61	1.40
2/25/2012	207.40	3794.21	0.60
2/6/2013	215.50	3786.11	-8.10
3/12/2013	214.00	3787.61	1.50
1/13/2014	216.00	3785.61	-2.00
2/6/2015	219.20	3782.41	-3.20
3/10/2016	216.50	3785.11	2.70

All Historic Measurements

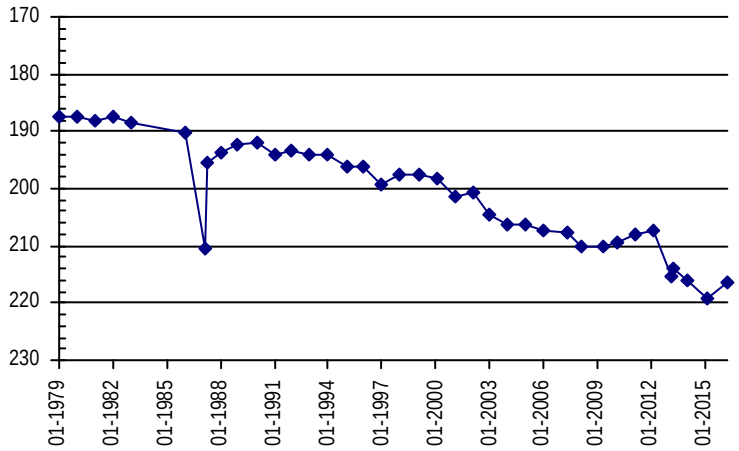

Well Name: **BOLLWINKLE, WILLIAM & CLAUDIA** *Owner:* WILLIAM & CLAUDIA BOLLWINKLE
Permit #: 2968 - FP - *Location #:* SC00804304CCB *USGS Site ID:*

Division: 1 *Water District:* 49 *County:* KIT CARSON

Location:	Q160	Q40	Q10	Section	Twnshp		Range		PM	Distance from section lines:	
	SW	SW	NW	4	8	S	43	W	S	*From N/S line:*	*From E/W line:*

UTM Coordinates (NAD83): *Northing (UTM y)* 4362203.0 *Easting (UTM x):* 739373.3 *Spotted from quarters*
Latitude/Longitude (decimal degrees): 39.376140 -102.221051

Surface Elevation (ft): 4061 *Top Perforated Interval (ft):* 206 *Base of grout (ft):*
Well depth (ft): 306 *Bottom Perforated Interval (ft):* 306
Aquifer(s):

Water Level Change
1 year: -2.50
5 year: -1.50
10 year:

Measurements from last 10 years

Date	Depth to WL (ft)	Elev of WL (ft)	Change (ft)
2/15/2010	202.90	3858.10	
2/7/2011	208.40	3852.60	-5.50
2/25/2012	210.20	3850.80	-1.80
2/6/2013	236.30	3824.70	-26.10
1/15/2014	207.50	3853.50	28.80
1/31/2015	207.40	3853.60	0.10
3/21/2016	209.90	3851.10	-2.50

All Historic Measurements

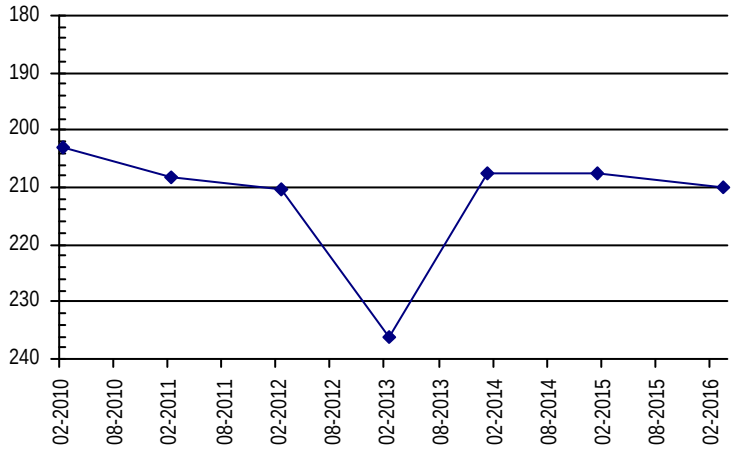

Well Name: **BRILLHART, DARLENE** *Owner:* RIDDER HERMAN
Permit #: 20510 - FP - *Location #:* SC00704423CBB *USGS Site ID:* 392521102174800

Division: 1 *Water District:* 49 *County:* KIT CARSON

Location:	Q160	Q40	Q10	Section	Twnshp		Range		PM	Distance from section lines:	
	SW	NW	NW	23	7	S	44	W	S	*From N/S line:*	*From E/W line:*

UTM Coordinates (NAD83): *Northing (UTM y)* 4367149.4 *Easting (UTM x):* 732664.3 *User supplied*
Latitude/Longitude (decimal degrees): 39.422495 -102.297136

Surface Elevation (ft): 4075.27 *Top Perforated Interval (ft):* 193 *Base of grout (ft):*
Well depth (ft): 253 *Bottom Perforated Interval (ft):* 253
Aquifer(s): OGALLALA

Water Level Change
1 year: -1.60
5 year: 0.96
10 year: -9.43

Measurements from last 10 years

Date	Depth to WL (ft)	Elev of WL (ft)	Change (ft)
1/4/2006	179.57	3895.70	-1.03
4/1/2007	181.41	3893.86	-1.84
2/21/2008	184.05	3891.22	-2.64
4/29/2009	182.31	3892.96	1.74
2/1/2010	183.96	3891.31	-1.65
1/6/2011	189.96	3885.31	-6.00
2/22/2012	186.70	3888.57	3.26
2/13/2013	186.20	3889.07	0.50
2/27/2014	188.30	3886.97	-2.10
1/21/2015	187.40	3887.87	0.90
2/10/2016	189.00	3886.27	-1.60

All Historic Measurements

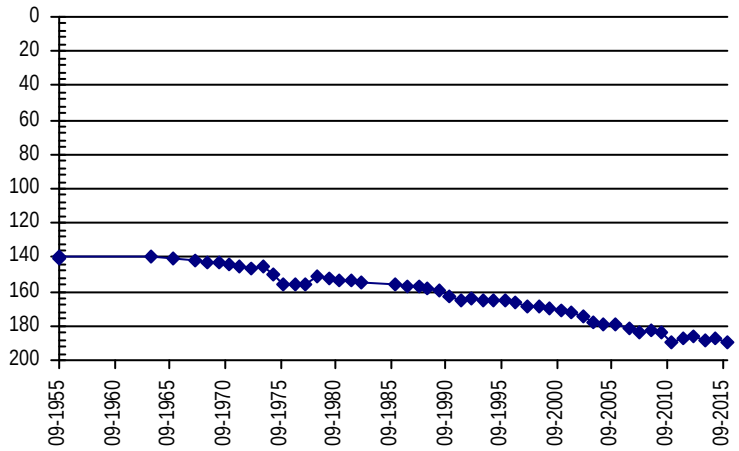

Well Name: **BUOL TRUSTS** *Owner:* BUOL MARTIN A & ROGENE A TRUSTS
Permit #: 6262 - FP - *Location #:* SC01104402DCD *USGS Site ID:* 390701102180600

Division: 1 *Water District:* 49 *County:* KIT CARSON

Location:	Q160	Q40	Q10	Section	Twnshp		Range		PM	Distance from section lines:	
	SE	SW	SE	2	11	S	44	W	S	*From N/S line:*	*From E/W line:*

UTM Coordinates (NAD83): *Northing (UTM y)* 4333220.2 *Easting (UTM x):* 733245.8 *User supplied*
Latitude/Longitude (decimal degrees): 39.116945 -102.302133

Surface Elevation (ft): 4214.74 *Top Perforated Interval (ft):* 204 *Base of grout (ft):*
Well depth (ft): 254 *Bottom Perforated Interval (ft):* 254
Aquifer(s): OGALLALA

Water Level Change
1 year: -0.80
5 year: -1.50
10 year: -8.06

Measurements from last 10 years

Date	Depth to WL (ft)	Elev of WL (ft)	Change (ft)
3/21/2007	158.26	4056.48	-0.12
2/1/2008	160.47	4054.27	-2.21
4/4/2009	159.60	4055.14	0.87
2/15/2010	160.40	4054.34	-0.80
1/28/2011	164.70	4050.04	-4.30
2/25/2012	162.40	4052.34	2.30
2/26/2013	165.80	4048.94	-3.40
1/21/2014	166.80	4047.94	-1.00
1/27/2015	165.40	4049.34	1.40
2/24/2016	166.20	4048.54	-0.80

All Historic Measurements

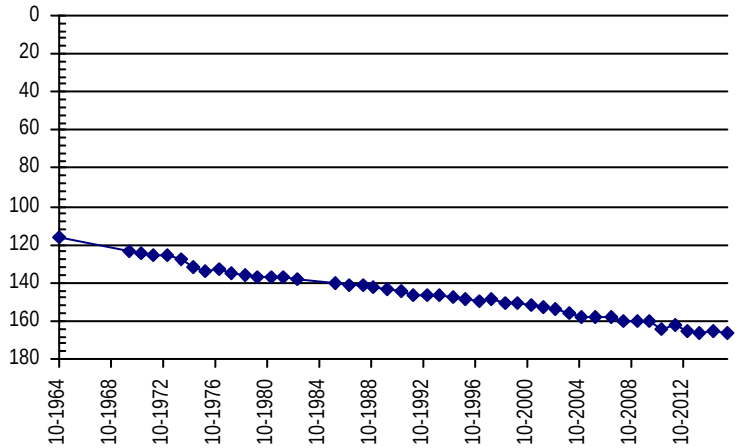

Well Name: **BUOL, JOHN** *Owner:* BUOL JOHN A
Permit #: 9312 - FP - *Location #:* SC00804320BAA *USGS Site ID:* 392039102135300

Division: 1 *Water District:* 49 *County:* KIT CARSON

Location:	Q160	Q40	Q10	Section	Twnshp		Range		PM	Distance from section lines:	
	NW	NE	NE	20	8	S	43	W	S	*From N/S line:*	*From E/W line:*

UTM Coordinates (NAD83): *Northing (UTM y)* 4358624.8 *Easting (UTM x):* 738551.4 *User supplied*
Latitude/Longitude (decimal degrees): 39.344163 -102.231855

Surface Elevation (ft): 4076.71 *Top Perforated Interval (ft):* 160 *Base of grout (ft):*
Well depth (ft): 308 *Bottom Perforated Interval (ft):* 308
Aquifer(s): OGALLALA

Water Level Change
1 year: 2.30
5 year: -5.30
10 year: -13.40

Measurements from last 10 years

Date	Depth to WL (ft)	Elev of WL (ft)	Change (ft)
1/11/2006	196.50	3880.21	-1.70
4/15/2007	198.75	3877.96	-2.25
2/8/2008	202.91	3873.80	-4.16
4/30/2009	205.60	3871.11	-2.69
2/2/2010	202.50	3874.21	3.10
1/29/2011	204.60	3872.11	-2.10
2/25/2012	205.10	3871.61	-0.50
2/12/2013	210.40	3866.31	-5.30
1/15/2014	210.60	3866.11	-0.20
1/31/2015	212.20	3864.51	-1.60
2/22/2016	209.90	3866.81	2.30

All Historic Measurements

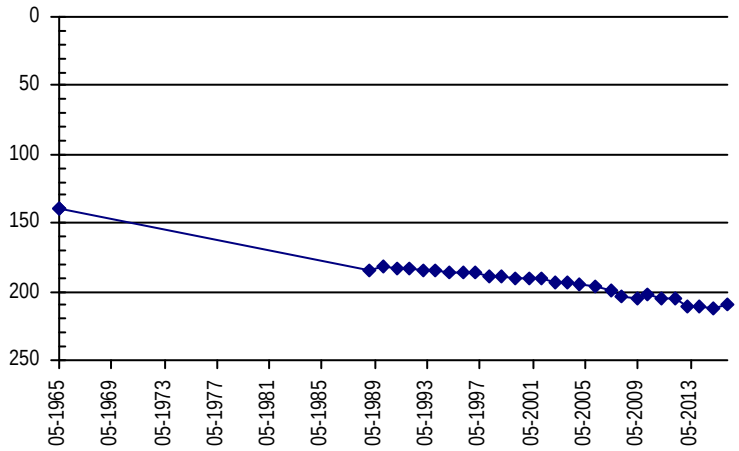

Well Name: **BUOL, MARTIN** *Owner:* BUOL MARTIN, TRUSTEE MARTIN A BUOL
Permit #: 3075 - FP - *Location #:* SC00804204ACB *USGS Site ID:* 392300102055900

Division: 1 *Water District:* 49 *County:* KIT CARSON

Location:	Q160	Q40	Q10	Section	Twnshp		Range		PM	Distance from section lines:	
	NE	SW	NW	4	8	S	42	W	S	*From N/S line:*	*From E/W line:*

UTM Coordinates (NAD83): *Northing (UTM y)* 4363328.7 *Easting (UTM x):* 749760.5 *User supplied*
Latitude/Longitude (decimal degrees): 39.383330 -102.100185

Surface Elevation (ft): 3980.62 *Top Perforated Interval (ft):* 220 *Base of grout (ft):*
Well depth (ft): 340 *Bottom Perforated Interval (ft):* 340
Aquifer(s): OGALLALA

Water Level Change
1 year: 7.30
5 year: 1.50
10 year: -0.83

Measurements from last 10 years

Date	Depth to WL (ft)	Elev of WL (ft)	Change (ft)
1/23/2006	224.57	3756.05	-1.69
4/2/2007	227.05	3753.57	-2.48
2/1/2008	229.37	3751.25	-2.32
4/10/2009	226.93	3753.69	2.44
2/8/2010	214.90	3765.72	12.03
2/4/2011	226.90	3753.72	-12.00
2/25/2012	226.80	3753.82	0.10
2/4/2013	234.70	3745.92	-7.90
2/28/2014	241.80	3738.82	-7.10
1/31/2015	232.70	3747.92	9.10
3/3/2016	225.40	3755.22	7.30

All Historic Measurements

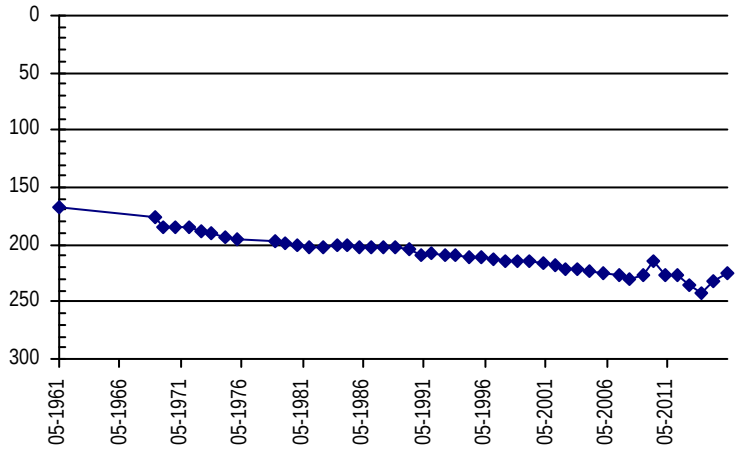

Well Name: **BURLINGTON FARMS INC** *Owner:* JONES HARDY S
Permit #: 10702 - FP - *Location #:* SC01004317CBB *USGS Site ID:* 391044102142200

Division: 1 *Water District:* 49 *County:* KIT CARSON

Location:	Q160	Q40	Q10	Section	Twnshp		Range		PM	Distance from section lines:	
	SW	NW	NW	17	10	S	43	W	S	*From N/S line:*	*From E/W line:*

UTM Coordinates (NAD83): *Northing (UTM y)* 4340257.8 *Easting (UTM x):* 738416.9 *User supplied*
Latitude/Longitude (decimal degrees): 39.178889 -102.239910

Surface Elevation (ft): 4187.73 *Top Perforated Interval (ft):* 207 *Base of grout (ft):*
Well depth (ft): 327 *Bottom Perforated Interval (ft):* 327
Aquifer(s): OGALLALA

Water Level Change
1 year: 12.90
5 year: -3.00
10 year: -7.80

Measurements from last 10 years

Date	Depth to WL (ft)	Elev of WL (ft)	Change (ft)
3/18/2007	214.58	3973.15	-0.48
2/18/2008	217.87	3969.86	-3.29
4/10/2009	218.61	3969.12	-0.74
2/10/2010	217.10	3970.63	1.51
2/7/2011	218.90	3968.83	-1.80
2/2/2012	220.90	3966.83	-2.00
2/11/2013	244.30	3943.43	-23.40
2/13/2014	240.60	3947.13	3.70
1/29/2015	234.80	3952.93	5.80
1/27/2016	221.90	3965.83	12.90

All Historic Measurements

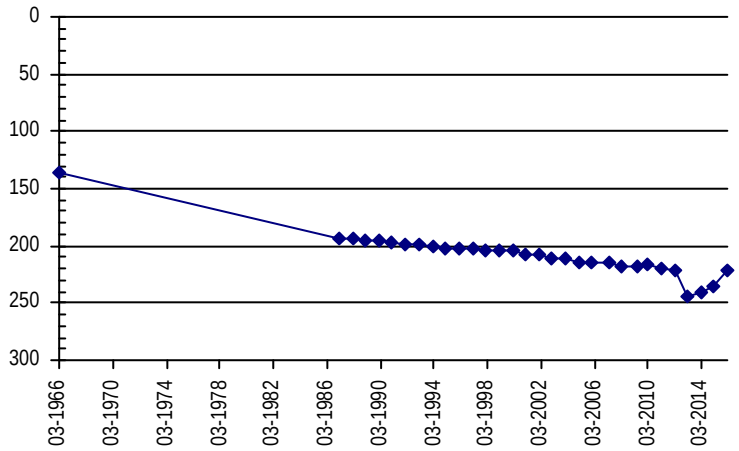

Well Name: **BUSBY PROPERTIES, LP** *Owner:* BUSBY PROPERTIES
Permit #: 12763 - F - *Location #:* SC00704505ABB *USGS Site ID:* 392832102240900

Division: 1 *Water District:* 49 *County:* KIT CARSON

Location:	Q160	Q40	Q10	Section	Twnshp		Range		PM	Distance from section lines:	
	NE	NW	NW	5	7	S	45	W	S	*From N/S line:*	*From E/W line:*

UTM Coordinates (NAD83): *Northing (UTM y)* 4372615.6 *Easting (UTM x):* 719034.4 *User supplied*
Latitude/Longitude (decimal degrees): 39.475271 -102.453531

Surface Elevation (ft): 4176.76 *Top Perforated Interval (ft):* 205 *Base of grout (ft):*
Well depth (ft): 305 *Bottom Perforated Interval (ft):* 305
Aquifer(s): OGALLALA

Water Level Change
1 year: -7.30
5 year: -16.30
10 year: -5.88

Measurements from last 10 years

Date	Depth to WL (ft)	Elev of WL (ft)	Change (ft)
1/18/2006	219.62	3957.14	-0.84
3/30/2007	219.31	3957.45	0.31
1/27/2008	223.41	3953.35	-4.10
4/19/2009	219.38	3957.38	4.03
2/1/2010	214.40	3962.36	4.98
1/6/2011	209.20	3967.56	5.20
2/22/2012	193.10	3983.66	16.10
2/18/2013	230.00	3946.76	-36.90
2/27/2014	218.60	3958.16	11.40
1/26/2015	218.20	3958.56	0.40
3/9/2016	225.50	3951.26	-7.30

All Historic Measurements

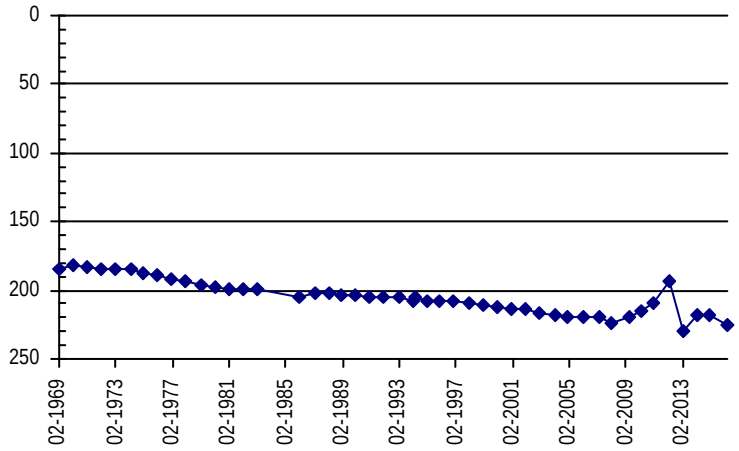

Well Name: **CALDWELL, DON A.** *Owner:*
Permit #: 4348 - FP - *Location #:* SC00804315CCC *USGS Site ID:* 392043102121100

Division: 1 *Water District:* 49 *County:* KIT CARSON

Location:	Q160	Q40	Q10	Section	Twnshp		Range		PM	Distance from section lines:	
	SW	SW	SW	15	8	S	43	W	S	*From N/S line:*	*From E/W line:*

UTM Coordinates (NAD83): *Northing (UTM y)* 4358823.5 *Easting (UTM x):* 740989.7 *User supplied*
Latitude/Longitude (decimal degrees): 39.345275 -102.203521

Surface Elevation (ft): 4069.69 *Top Perforated Interval (ft):* *Base of grout (ft):*
Well depth (ft): 305 *Bottom Perforated Interval (ft):*
Aquifer(s):

Water Level Change
1 year:
5 year:
10 year:

Measurements from last 10 years

Date	Depth to WL (ft)	Elev of WL (ft)	Change (ft)
1/23/2006	204.68	3865.01	-0.38
4/4/2007	209.31	3860.38	-4.63

All Historic Measurements

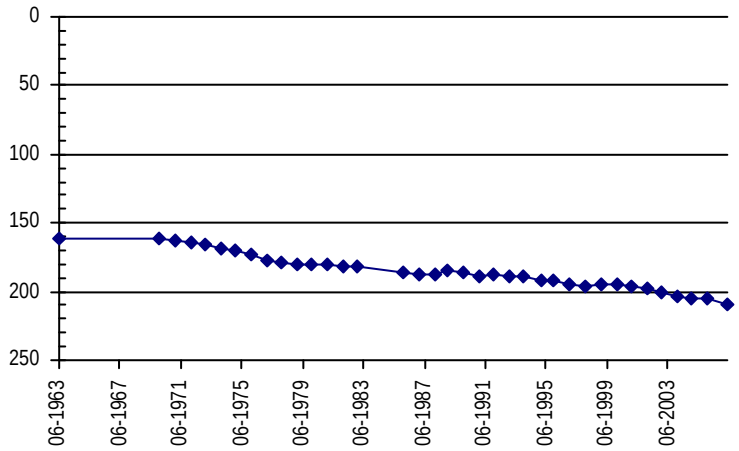

Well Name: **CARROLL, MIKE** *Owner:* HUDYE FARMS US INC
Permit #: 18086 - FP - *Location #:* SC01104534DC *USGS Site ID:*

Division: 1 *Water District:* 49 *County:* KIT CARSON

Location:	Q160	Q40	Q10	Section	Twnshp		Range		PM	Distance from section lines:	
	SE	SW		34	11	S	45	W	S	*From N/S line:*	*From E/W line:*

UTM Coordinates (NAD83): *Northing (UTM y)* 4325181.0 *Easting (UTM x):* 722113.0 *GPS*
Latitude/Longitude (decimal degrees): 39.047483 -102.433403

Surface Elevation (ft): 4360 *Top Perforated Interval (ft):* 160 *Base of grout (ft):*
Well depth (ft): 220 *Bottom Perforated Interval (ft):* 220
Aquifer(s): OGALLALA

Water Level Change
1 year: -3.60
5 year: 14.40
10 year:

Measurements from last 10 years

Date	Depth to WL (ft)	Elev of WL (ft)	Change (ft)
3/20/2008	189.01	4170.99	
4/4/2009	183.00	4177.00	6.01
2/15/2010	172.30	4187.70	10.70
1/4/2011	164.20	4195.80	8.10
2/25/2012	161.20	4198.80	3.00
2/26/2013	149.60	4210.40	11.60
1/22/2014	149.70	4210.30	-0.10
1/28/2015	146.20	4213.80	3.50
3/2/2016	149.80	4210.20	-3.60

All Historic Measurements

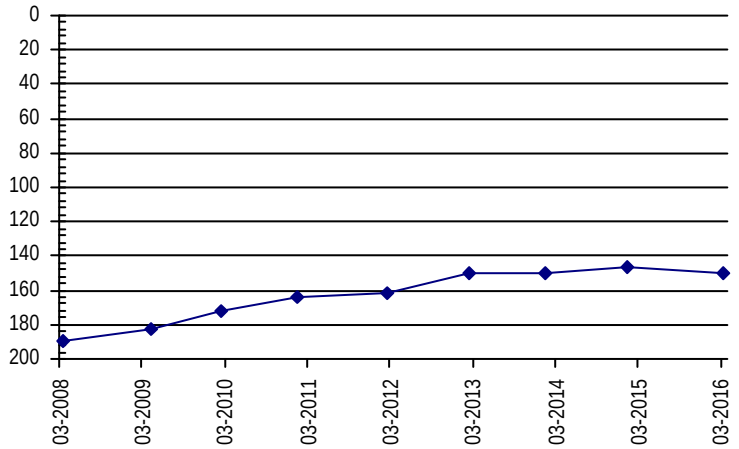

Well Name: **CITY OF BURLINGTON** *Owner:* BURLINGTON CITY OF
Permit #: 10598 - RFP - *Location #:* SC00804436CDD *USGS Site ID:*

Division: 1 *Water District:* 49 *County:* KIT CARSON

Location:	Q160	Q40	Q10	Section	Twnshp		Range		PM	Distance from section lines:	
	SW	SE	SE	36	8	S	44	W	S	*From N/S line:*	*From E/W line:*

UTM Coordinates (NAD83): *Northing (UTM y)* 4353778.0 *Easting (UTM x):* 735415.0 *GPS*
Latitude/Longitude (decimal degrees): 39.301399 -102.269908

Surface Elevation (ft): 4162 *Top Perforated Interval (ft):* 292 *Base of grout (ft):*
Well depth (ft): 348 *Bottom Perforated Interval (ft):* 341
Aquifer(s): OGALLALA

Water Level Change
1 year: -2.70
5 year: -0.80
10 year: 4.27

Measurements from last 10 years

Date	Depth to WL (ft)	Elev of WL (ft)	Change (ft)
4/20/2007	237.53	3924.47	-5.66
1/30/2008	239.34	3922.66	-1.81
5/9/2009	231.15	3930.85	8.19
1/11/2010	227.60	3934.40	3.55
1/5/2011	226.80	3935.20	0.80
12/28/2011	216.80	3945.20	10.00
2/11/2013	227.60	3934.40	-10.80
12/30/2013	228.00	3934.00	-0.40
1/19/2015	224.90	3937.10	3.10
1/13/2016	227.60	3934.40	-2.70

All Historic Measurements

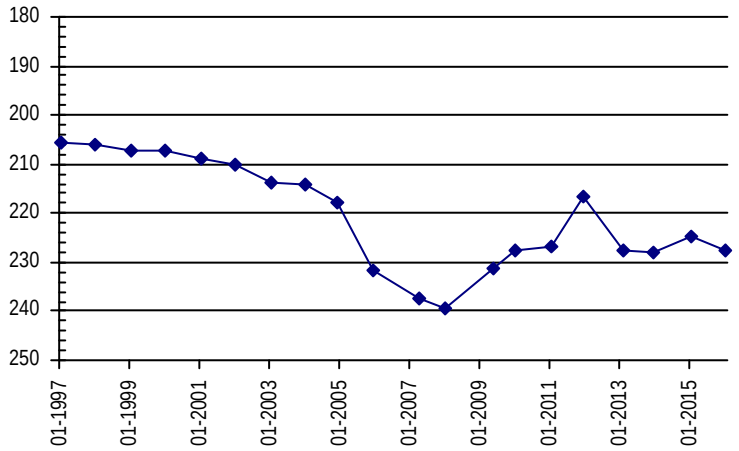

Well Name: **CODY, W. JR.** *Owner:* CODY WILLIAM J JR
Permit #: 12598 - RFP - *Location #:* SC5.504233DAC *USGS Site ID:* 393356102043500

Division: 1 *Water District:* 49 *County:* KIT CARSON

Location:	Q160	Q40	Q10	Section	Twnshp		Range		PM	Distance from section lines:	
	SE	NE	SW	33	5 H	S	42	W	S	*From N/S line:*	*From E/W line:*

UTM Coordinates (NAD83): *Northing (UTM y)* 4383541.0 *Easting (UTM x):* 751122.0 *GPS*
Latitude/Longitude (decimal degrees): 39.564823 -102.076788

Surface Elevation (ft): 3779.56 *Top Perforated Interval (ft):* 80 *Base of grout (ft):*
Well depth (ft): 223 *Bottom Perforated Interval (ft):* 143
Aquifer(s): OGALLALA

Water Level Change
1 year:
5 year:
10 year:

Measurements from last 10 years

Date	Depth to WL (ft)	Elev of WL (ft)	Change (ft)
1/11/2006	147.80	3631.76	1.00
4/18/2007	150.15	3629.41	-2.35
2/27/2008	149.72	3629.84	0.43
4/30/2009	152.18	3627.38	-2.46
2/12/2010	147.60	3631.96	4.58
2/4/2011	150.50	3629.06	-2.90
2/16/2012	152.30	3627.26	-1.80
2/17/2012	152.30	3627.26	0.00
3/12/2013	143.20	3636.36	9.10
1/15/2014	142.90	3636.66	0.30

All Historic Measurements

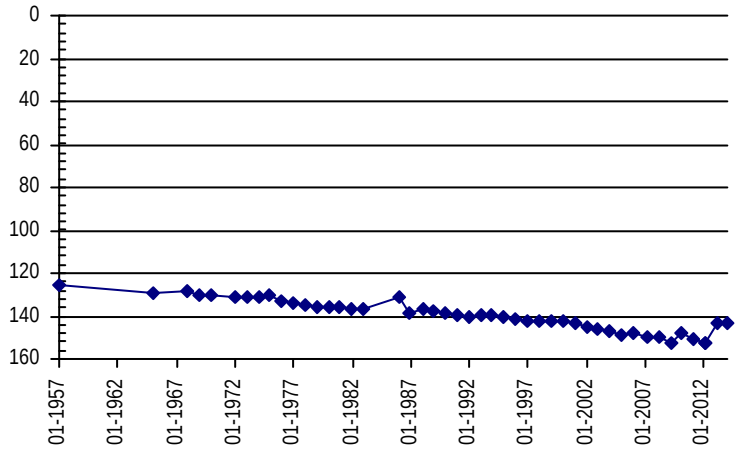

Well Name: **COLORADO AGRA LTD** *Owner:* VEASE AURELIA ERESCH
Permit #: 10317 - FP - *Location #:* SC01104305ABC *USGS Site ID:* 390741102145700

Division: 1 *Water District:* 49 *County:* KIT CARSON

Location:	Q160	Q40	Q10	Section	Twnshp		Range		PM	Distance from section lines:	
	NE	NW	SW	5	11	S	43	W	S	*From N/S line:*	*From E/W line:*

UTM Coordinates (NAD83): *Northing (UTM y)* 4334589.8 *Easting (UTM x):* 737748.1 *User supplied*
Latitude/Longitude (decimal degrees): 39.128056 -102.249632

Surface Elevation (ft): 4161.72 *Top Perforated Interval (ft):* 142 *Base of grout (ft):*
Well depth (ft): 242 *Bottom Perforated Interval (ft):* 242
Aquifer(s): OGALLALA

Water Level Change
1 year: -1.40
5 year: -14.00
10 year: -9.35

Measurements from last 10 years

Date	Depth to WL (ft)	Elev of WL (ft)	Change (ft)
3/17/2007	144.98	4016.74	-0.53
2/4/2008	145.21	4016.51	-0.23
1/1/2009			
1/18/2010	147.00	4014.72	
2/7/2011	139.80	4021.92	7.20
2/2/2012	151.00	4010.72	-11.20
2/11/2013	153.70	4008.02	-2.70
2/13/2014	154.00	4007.72	-0.30
1/29/2015	152.40	4009.32	1.60
1/20/2016	153.80	4007.92	-1.40

All Historic Measurements

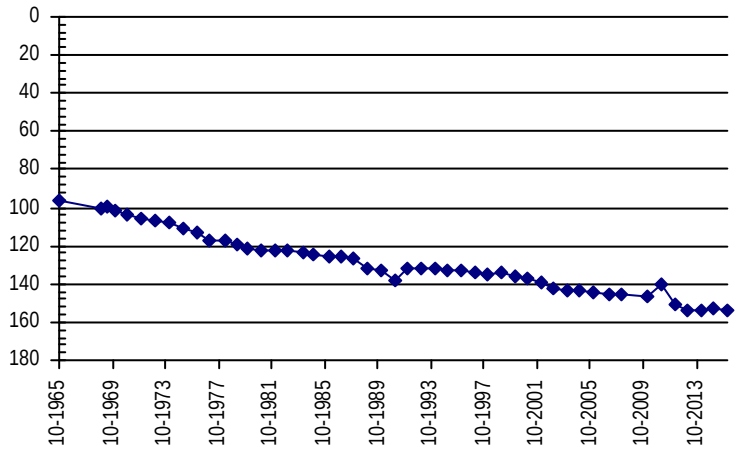

Well Name: **CONRARDY, DALE & V.** *Owner:* CONRARDY BERNARD
Permit #: 14337 - FP - *Location #:* SC00804726CCC *USGS Site ID:* 391900102375000

Division: 1 *Water District:* 49 *County:* KIT CARSON

Location:	Q160	Q40	Q10	Section	Twnshp		Range		PM	Distance from section lines:	
	SW	SW	SW	26	8	S	47	W	S	*From N/S line:*	*From E/W line:*

UTM Coordinates (NAD83): *Northing (UTM y)* 4354652.8 *Easting (UTM x):* 704129.5 *User supplied*
Latitude/Longitude (decimal degrees): 39.317216 -102.632146

Surface Elevation (ft): 4323.87 *Top Perforated Interval (ft):* 79 *Base of grout (ft):*
Well depth (ft): 115 *Bottom Perforated Interval (ft):* 115
Aquifer(s): OGALLALA

Water Level Change
1 year:
5 year:
10 year:

Measurements from last 10 years

Date	Depth to WL (ft)	Elev of WL (ft)	Change (ft)
1/24/2006	74.25	4249.62	-0.20
4/19/2007	78.04	4245.83	-3.79
2/22/2008	82.13	4241.74	-4.09
4/6/2009	86.17	4237.70	-4.04
1/30/2010	88.53	4235.34	-2.36
1/7/2011	82.83	4241.04	5.70
2/25/2012	80.75	4243.12	2.08
3/8/2013	81.20	4242.67	-0.45
2/26/2014	76.00	4247.87	5.20
1/18/2015	76.10	4247.77	-0.10
3/16/2016			

All Historic Measurements

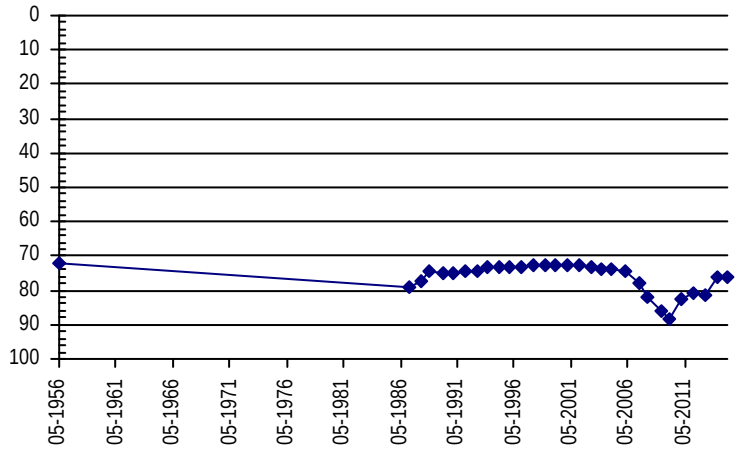

Well Name: **CORYELL, CHARLES** *Owner:* BILLINGTON FARMS INC
Permit #: 2581 - FP - *Location #:* SC00804327ABD *USGS Site ID:*

Division: 1 *Water District:* 49 *County:* KIT CARSON

Location:	Q160	Q40	Q10	Section	Twnshp		Range		PM	Distance from section lines:
	NE	NW	SE	27	8	S	43	W	S	*From N/S line:* 1100 N *From E/W line:* 2620 E

UTM Coordinates (NAD83): *Northing (UTM y)* 4356883.5 *Easting (UTM x):* 741838.4 *Spotted from section lines*
Latitude/Longitude (decimal degrees): 39.327580 -102.194380

Surface Elevation (ft): 4118 *Top Perforated Interval (ft):* 157 *Base of grout (ft):*
Well depth (ft): 337 *Bottom Perforated Interval (ft):* 337
Aquifer(s): OGALLALA

Water Level Change
1 year: 0.30
5 year: -8.60
10 year: -12.58

Measurements from last 10 years

Date	Depth to WL (ft)	Elev of WL (ft)	Change (ft)
1/23/2006	221.42	3896.58	-0.10
4/4/2007	225.48	3892.52	-4.06
2/8/2008	228.12	3889.88	-2.64
1/1/2009			
2/2/2010	228.58	3889.42	
2/4/2011	225.40	3892.60	3.18
2/25/2012	224.80	3893.20	0.60
2/12/2013	254.90	3863.10	-30.10
1/15/2014	250.80	3867.20	4.10
1/31/2015	234.30	3883.70	16.50
2/22/2016	234.00	3884.00	0.30

All Historic Measurements

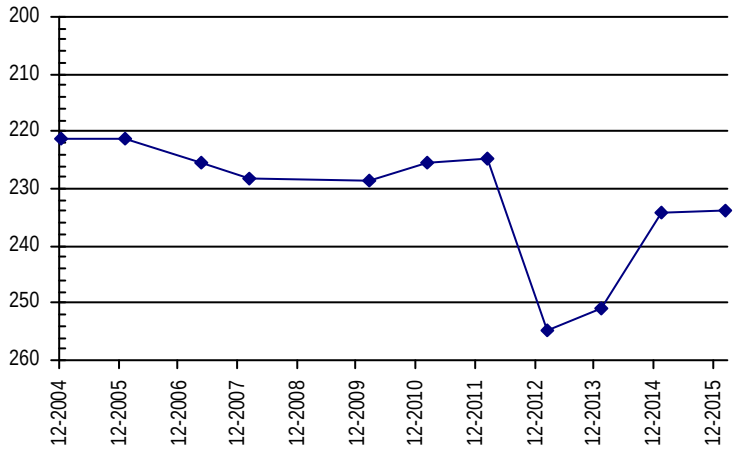

Well Name: **CRAMER, GEO & RAMONA** *Owner:*
Permit #: - - *Location #:* SC01004212DCD *USGS Site ID:* 391110102030100

Division: 1 *Water District:* 49 *County:* KIT CARSON

Location:	Q160	Q40	Q10	Section	Twnshp		Range		PM	Distance from section lines:
	SE	SW	SE	12	10	S	42	W	S	*From N/S line:* *From E/W line:*

UTM Coordinates (NAD83): *Northing (UTM y)* 4341551.0 *Easting (UTM x):* 754456.0 *GPS*
Latitude/Longitude (decimal degrees): 39.185983 -102.053965

Surface Elevation (ft): 4002.62 *Top Perforated Interval (ft):* *Base of grout (ft):*
Well depth (ft): 273 *Bottom Perforated Interval (ft):*
Aquifer(s):

Water Level Change
1 year:
5 year: -8.50
10 year: -11.68

Measurements from last 10 years

Date	Depth to WL (ft)	Elev of WL (ft)	Change (ft)
3/18/2007	163.47	3839.15	-0.45
2/22/2008	163.11	3839.51	0.36
4/5/2009	163.63	3838.99	-0.52
2/12/2010	167.10	3835.52	-3.47
2/7/2011	166.20	3836.42	0.90
2/2/2012	166.45	3836.17	-0.25
2/11/2013			
2/13/2014			
3/21/2016	174.70	3827.92	

All Historic Measurements

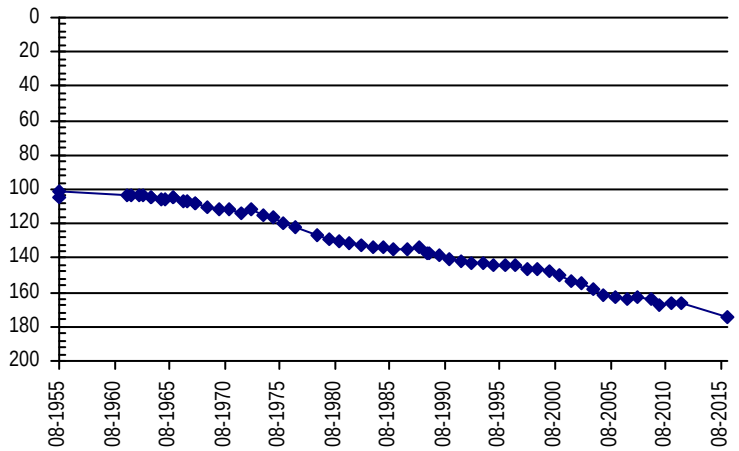

Well Name: **CROUSE, BARNEY** *Owner:* TRIPLE H FARMS INC

Permit #: 10929 - F - *Location #:* SC00904522DDC *USGS Site ID:* 391436102244300

Division: 1 *Water District:* 49 *County:* KIT CARSON

Location:	Q160	Q40	Q10	Section	Twnshp		Range		PM	Distance from section lines:	
	SE	SE	SW	22	9	S	45	W	S	*From N/S line:*	*From E/W line:*

UTM Coordinates (NAD83): *Northing (UTM y)* 4346970.9 *Easting (UTM x):* 723309.3 *User supplied*

Latitude/Longitude (decimal degrees): 39.243330 -102.412416

Surface Elevation (ft): 4313.83 *Top Perforated Interval (ft):* 220 *Base of grout (ft):*

Well depth (ft): 320 *Bottom Perforated Interval (ft):* 320

Aquifer(s): OGALLALA

Water Level Change

1 year: 0.70

5 year: -6.30

10 year: -6.01

Measurements from last 10 years

Date	Depth to WL (ft)	Elev of WL (ft)	Change (ft)
1/3/2006	224.89	4088.94	-1.59
3/25/2007	229.28	4084.55	-4.39
1/28/2008	233.81	4080.02	-4.53
1/1/2009			
1/30/2010	229.80	4084.03	
1/8/2011	224.60	4089.23	5.20
2/24/2012	228.10	4085.73	-3.50
1/25/2013	230.70	4083.13	-2.60
3/13/2013	230.10	4083.73	0.60
1/22/2014	230.30	4083.53	-0.20
12/22/2014	231.60	4082.23	-1.30
3/2/2016	230.90	4082.93	0.70

All Historic Measurements

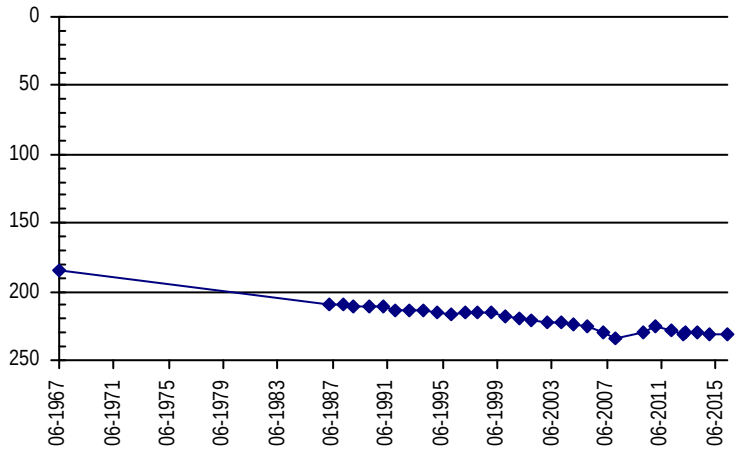

Well Name: **CROUSE, MAE** *Owner:*

Permit #: 6656 - FP - *Location #:* SC01004510BBD *USGS Site ID:*

Division: 1 *Water District:* 49 *County:* KIT CARSON

Location:	Q160	Q40	Q10	Section	Twnshp		Range		PM	Distance from section lines:	
	NW	NW	SE	10	10	S	45	W	S	*From N/S line:*	*From E/W line:*

UTM Coordinates (NAD83): *Northing (UTM y)* 4341874.5 *Easting (UTM x):* 722532.7 *Spotted from quarters*

Latitude/Longitude (decimal degrees): 39.197652 -102.423085

Surface Elevation (ft): 4312 *Top Perforated Interval (ft):* 235 *Base of grout (ft):*

Well depth (ft): 285 *Bottom Perforated Interval (ft):* 285

Aquifer(s): OGALLALA

Water Level Change

1 year: 0.60

5 year: -5.80

10 year:

Measurements from last 10 years

Date	Depth to WL (ft)	Elev of WL (ft)	Change (ft)
2/10/2010	191.40	4120.60	
2/7/2011	185.00	4127.00	6.40
2/23/2012	194.50	4117.50	-9.50
2/25/2013	196.60	4115.40	-2.10
1/22/2014	195.60	4116.40	1.00
12/22/2014	191.40	4120.60	4.20
2/29/2016	190.80	4121.20	0.60

All Historic Measurements

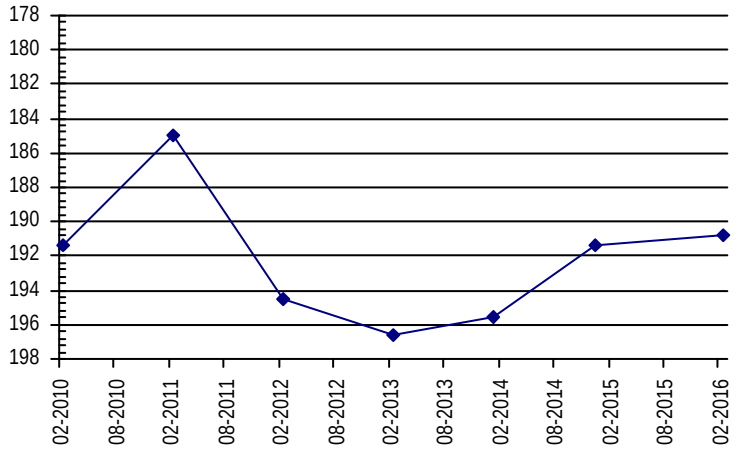

Well Name: **CROUSE, MAE B.** *Owner:* CROUSE MAE B.
Permit #: 4706 - FP - *Location #:* SC00904533ACD *USGS Site ID:* 391322102255300

Division: 1 *Water District:* 49 *County:* KIT CARSON

Location:	Q160	Q40	Q10	Section	Twnshp		Range		PM	Distance from section lines:	
	NE	SW	SE	33	9	S	45	W	S	*From N/S line:*	*From E/W line:*

UTM Coordinates (NAD83): *Northing (UTM y)* 4344642.2 *Easting (UTM x):* 721719.7 *User supplied*
Latitude/Longitude (decimal degrees): 39.222775 -102.431583

Surface Elevation (ft): 4326.84 *Top Perforated Interval (ft):* 210 *Base of grout (ft):*
Well depth (ft): 290 *Bottom Perforated Interval (ft):* 290
Aquifer(s): OGALLALA

Water Level Change
1 year: -0.90
5 year: -2.50
10 year: -11.04

Measurements from last 10 years

Date	Depth to WL (ft)	Elev of WL (ft)	Change (ft)
1/3/2006	204.16	4122.68	-0.70
3/22/2007	205.27	4121.57	-1.11
2/2/2008	210.33	4116.51	-5.06
1/1/2009			
1/30/2010	213.80	4113.04	
1/8/2011	212.70	4114.14	1.10
2/23/2012	214.60	4112.24	-1.90
2/25/2013	218.70	4108.14	-4.10
1/22/2014	215.20	4111.64	3.50
12/22/2014	214.30	4112.54	0.90
3/2/2016	215.20	4111.64	-0.90

All Historic Measurements

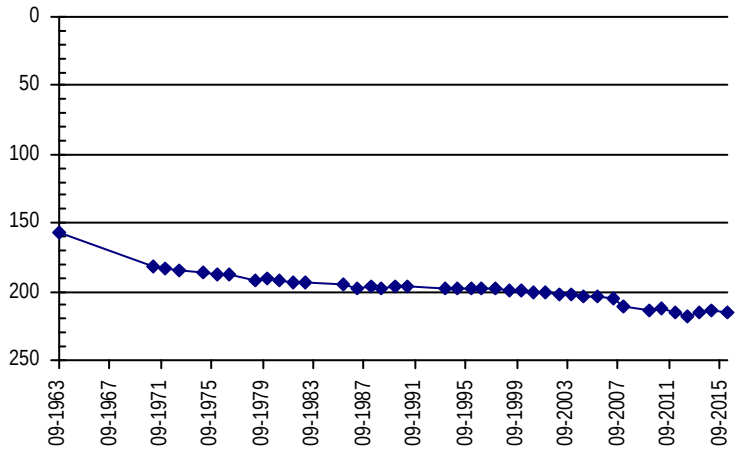

Well Name: **CROUSE, MAE B. TRUST** *Owner:* JERRY & SHELLEY MCARTHUR
Permit #: 15944 - RFP - *Location #:* SC00904521CDC *USGS Site ID:* 391435102262600

Division: 1 *Water District:* 49 *County:* KIT CARSON

Location:	Q160	Q40	Q10	Section	Twnshp		Range		PM	Distance from section lines:	
	SW	SE	SW	21	9	S	45	W	S	*From N/S line:*	*From E/W line:*

UTM Coordinates (NAD83): *Northing (UTM y)* 4346870.5 *Easting (UTM x):* 720864.5 *User supplied*
Latitude/Longitude (decimal degrees): 39.243052 -102.440751

Surface Elevation (ft): 4331.84 *Top Perforated Interval (ft):* 200 *Base of grout (ft):*
Well depth (ft): 300 *Bottom Perforated Interval (ft):* 300
Aquifer(s): OGALLALA

Water Level Change
1 year: 2.70
5 year: -21.80
10 year: -8.90

Measurements from last 10 years

Date	Depth to WL (ft)	Elev of WL (ft)	Change (ft)
1/3/2006	219.90	4111.94	-0.80
3/25/2007			
1/28/2008	222.99	4108.85	
1/1/2009			
1/30/2010	219.40	4112.44	
1/8/2011	207.00	4124.84	12.40
2/24/2012	206.40	4125.44	0.60
1/25/2013	224.60	4107.24	-18.20
1/22/2014	227.10	4104.74	-2.50
12/22/2014	231.50	4100.34	-4.40
3/2/2016	228.80	4103.04	2.70

All Historic Measurements

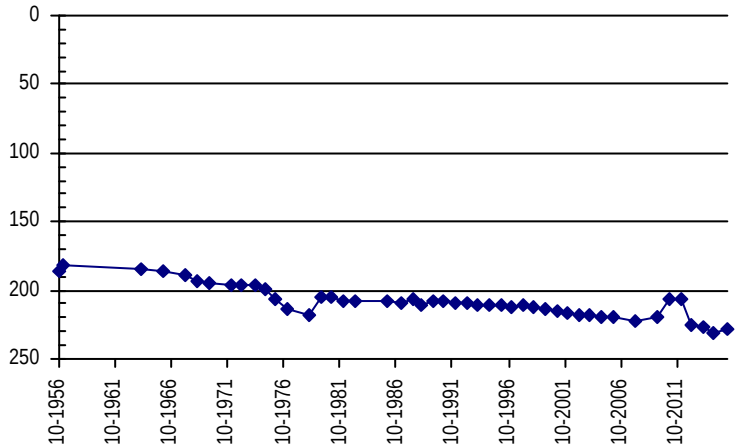

Well Name: **CROUSE, SCOTT R.** *Owner:* CROUSE MAE B
Permit #: 6657 - FP - *Location #:* SC01004508ABC *USGS Site ID:* 391154102271800

Division: 1 *Water District:* 49 *County:* KIT CARSON

Location:	Q160	Q40	Q10	Section	Twnshp		Range		PM	Distance from section lines:	
	NE	NW	SW	8	10	S	45	W	S	*From N/S line:*	*From E/W line:*

UTM Coordinates (NAD83): *Northing (UTM y)* 4341870.8 *Easting (UTM x):* 719733.3 *User supplied*
Latitude/Longitude (decimal degrees): 39.198331 -102.455473

Surface Elevation (ft): 4364.86 *Top Perforated Interval (ft):* 204 *Base of grout (ft):*
Well depth (ft): 294 *Bottom Perforated Interval (ft):* 294
Aquifer(s): OGALLALA

Water Level Change
1 year: -0.10
5 year: 6.60
10 year: 8.67

Measurements from last 10 years

Date	Depth to WL (ft)	Elev of WL (ft)	Change (ft)
1/3/2006	206.97	4157.89	-1.19
3/22/2007	207.56	4157.30	-0.59
2/2/2008	211.98	4152.88	-4.42
1/1/2009			
2/11/2010	208.70	4156.16	
2/7/2011	204.90	4159.96	3.80
2/23/2012	240.30	4124.56	-35.40
2/25/2013	239.30	4125.56	1.00
1/22/2014	201.10	4163.76	38.20
1/27/2015	198.20	4166.66	2.90
3/22/2016	198.30	4166.56	-0.10

All Historic Measurements

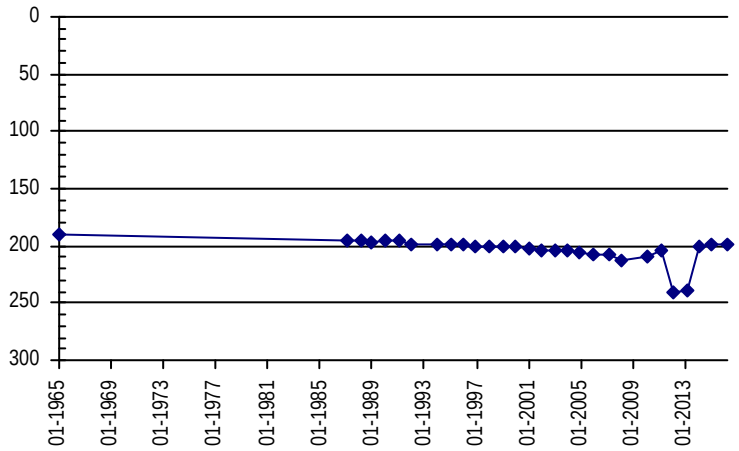

Well Name: **CURE INC.** *Owner:* CURE INC
Permit #: 5614 - FP - *Location #:* SC00804601BCC *USGS Site ID:* 392252102300000

Division: 1 *Water District:* 49 *County:* KIT CARSON

Location:	Q160	Q40	Q10	Section	Twnshp		Range		PM	Distance from section lines:	
	NW	SW	SW	1	8	S	46	W	S	*From N/S line:*	*From E/W line:*

UTM Coordinates (NAD83): *Northing (UTM y)* 4362050.1 *Easting (UTM x):* 715285.7 *User supplied*
Latitude/Longitude (decimal degrees): 39.381105 -102.500476

Surface Elevation (ft): 4280.81 *Top Perforated Interval (ft):* 227 *Base of grout (ft):*
Well depth (ft): 305 *Bottom Perforated Interval (ft):* 307
Aquifer(s): OGALLALA

Water Level Change
1 year: 11.80
5 year: 10.22
10 year: -3.97

Measurements from last 10 years

Date	Depth to WL (ft)	Elev of WL (ft)	Change (ft)
1/26/2006	251.13	4029.68	1.63
3/23/2007	254.11	4026.70	-2.98
2/21/2008	258.53	4022.28	-4.42
1/1/2009			
2/11/2010	259.13	4021.68	
1/6/2011	265.32	4015.49	-6.19
2/25/2012	267.20	4013.61	-1.88
2/26/2014	268.90	4011.91	-1.70
1/18/2015	266.90	4013.91	2.00
3/16/2016	255.10	4025.71	11.80

All Historic Measurements

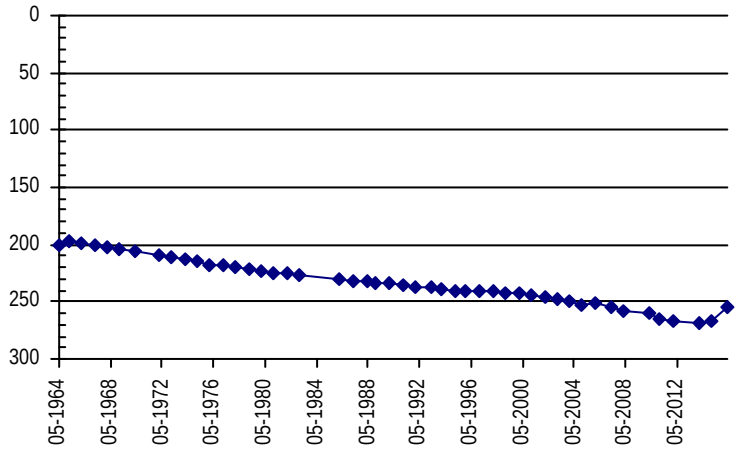

Well Name: **CURE LAND LLC** *Owner:* CURE LAND LLC
Permit #: 16298 - FP - *Location #:* SC00804503BDC *USGS Site ID:* 392257102252100

Division: 1 *Water District:* 49 *County:* KIT CARSON

Location:	Q160	Q40	Q10	Section	Twnshp		Range		PM	Distance from section lines:	
	NW	SE	SW	3	8	S	45	W	S	*From N/S line:*	*From E/W line:*

UTM Coordinates (NAD83): *Northing (UTM y)* 4362423.6 *Easting (UTM x):* 721980.6 *User supplied*
Latitude/Longitude (decimal degrees): 39.382772 -102.422696

Surface Elevation (ft): 4189.77 *Top Perforated Interval (ft):* 156 *Base of grout (ft):*
Well depth (ft): 256 *Bottom Perforated Interval (ft):* 256
Aquifer(s): OGALLALA

Water Level Change
1 year:
5 year: -0.70
10 year: -7.92

Measurements from last 10 years

Date	Depth to WL (ft)	Elev of WL (ft)	Change (ft)
1/26/2006	196.28	3993.49	-0.43
3/23/2007	197.47	3992.30	-1.19
2/22/2008	200.51	3989.26	-3.04
4/29/2009	198.51	3991.26	2.00
2/10/2010	199.20	3990.57	-0.69
1/6/2011	203.50	3986.27	-4.30
2/22/2012	199.50	3990.27	4.00
2/18/2013	203.20	3986.57	-3.70
2/26/2014	205.80	3983.97	-2.60
3/16/2016	204.20	3985.57	1.60

All Historic Measurements

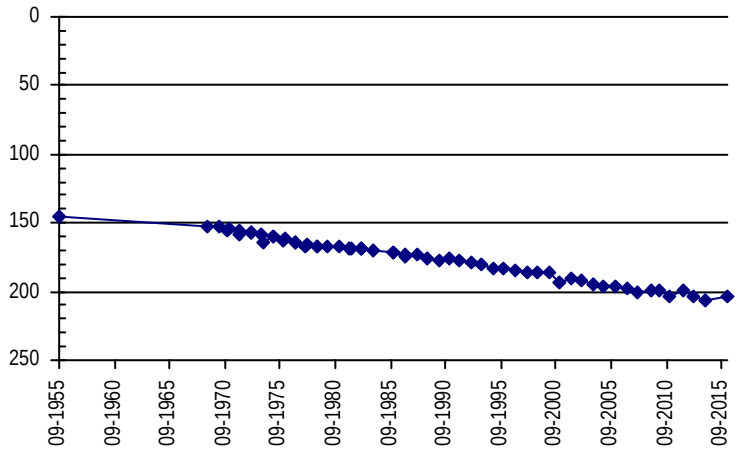

Well Name: **CURE LAND LLC** *Owner:* CURE LAND LLC
Permit #: 20513 - RFP - *Location #:* SC00704529ACB *USGS Site ID:* 392447102271700

Division: 1 *Water District:* 49 *County:* KIT CARSON

Location:	Q160	Q40	Q10	Section	Twnshp		Range		PM	Distance from section lines:	
	NE	SW	NW	29	7	S	45	W	S	*From N/S line:*	*From E/W line:*

UTM Coordinates (NAD83): *Northing (UTM y)* 4365705.6 *Easting (UTM x):* 719110.1 *User supplied*
Latitude/Longitude (decimal degrees): 39.413049 -102.454919

Surface Elevation (ft): 4233.58 *Top Perforated Interval (ft):* 237 *Base of grout (ft):*
Well depth (ft): 308 *Bottom Perforated Interval (ft):* 327
Aquifer(s): OGALLALA

Water Level Change
1 year: 1.60
5 year: -4.60
10 year: -5.20

Measurements from last 10 years

Date	Depth to WL (ft)	Elev of WL (ft)	Change (ft)
1/18/2006	244.80	3988.78	0.00
3/23/2007	245.85	3987.73	-1.05
2/19/2008	248.13	3985.45	-2.28
4/29/2009	246.70	3986.88	1.43
2/1/2010	246.40	3987.18	0.30
1/6/2011	245.40	3988.18	1.00
2/22/2012	244.80	3988.78	0.60
3/8/2013	252.10	3981.48	-7.30
2/27/2014	250.90	3982.68	1.20
1/26/2015	251.60	3981.98	-0.70
3/16/2016	250.00	3983.58	1.60

All Historic Measurements

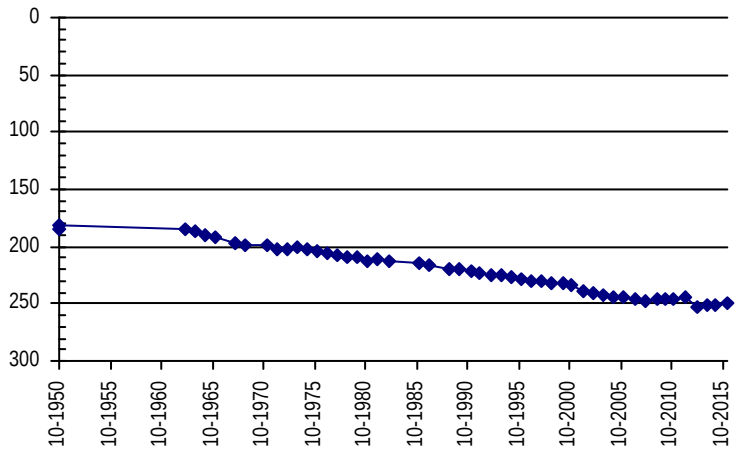

Well Name: **CURE LAND LLC** *Owner:*
Permit #: 4150 - FP - *Location #:* SC00704533CCC *USGS Site ID:*

Division: 1 *Water District:* 49 *County:* KIT CARSON

Location:	Q160	Q40	Q10	Section	Twnshp		Range		PM	Distance from section lines:	
	SW	SW	SW	33	7	S	45	W	S	*From N/S line:*	*From E/W line:*

UTM Coordinates (NAD83): *Northing (UTM y)* 4363051.5 *Easting (UTM x):* 720023.4 *Spotted from quarters*
Latitude/Longitude (decimal degrees): 39.388925 -102.445192

Surface Elevation (ft): 4227 *Top Perforated Interval (ft):* 195 *Base of grout (ft):*
Well depth (ft): 295 *Bottom Perforated Interval (ft):* 295
Aquifer(s): OGALLALA

Water Level Change
1 year: -4.90
5 year: 1.40
10 year:

Measurements from last 10 years

Date	Depth to WL (ft)	Elev of WL (ft)	Change (ft)
2/12/2010	200.40	4026.60	
1/6/2011	204.50	4022.50	-4.10
2/22/2012	206.30	4020.70	-1.80
2/18/2013	207.00	4020.00	-0.70
2/27/2014	199.80	4027.20	7.20
1/26/2015	198.20	4028.80	1.60
3/9/2016	203.10	4023.90	-4.90

All Historic Measurements

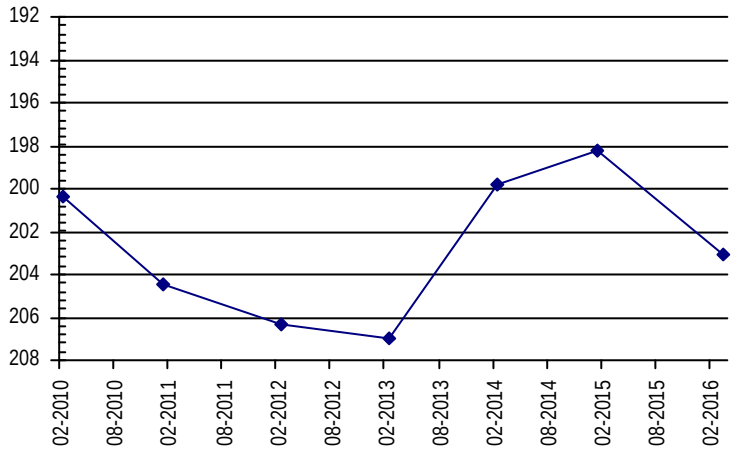

Well Name: **CURE LAND LLC** *Owner:* BEEF ACRES INC
Permit #: 20732 - RFP - *Location #:* SC00704531CCB *USGS Site ID:* 392329102285000

Division: 1 *Water District:* 49 *County:* KIT CARSON

Location:	Q160	Q40	Q10	Section	Twnshp		Range		PM	Distance from section lines:	
	SW	SW	NW	31	7	S	45	W	S	*From N/S line:*	*From E/W line:*

UTM Coordinates (NAD83): *Northing (UTM y)* 4363237.5 *Easting (UTM x):* 716928.9 *User supplied*
Latitude/Longitude (decimal degrees): 39.391383 -102.481031

Surface Elevation (ft): 4234.8 *Top Perforated Interval (ft):* 230 *Base of grout (ft):*
Well depth (ft): 292 *Bottom Perforated Interval (ft):* 290
Aquifer(s): OGALLALA

Water Level Change
1 year: -2.70
5 year: -5.72
10 year: -2.18

Measurements from last 10 years

Date	Depth to WL (ft)	Elev of WL (ft)	Change (ft)
1/26/2006	222.72	4012.08	1.78
3/23/2007	223.76	4011.04	-1.04
2/21/2008	226.19	4008.61	-2.43
4/29/2009	222.01	4012.79	4.18
2/1/2010	221.90	4012.90	0.11
1/6/2011	219.18	4015.62	2.72
2/22/2012	222.90	4011.90	-3.72
2/18/2013	238.80	3996.00	-15.90
2/27/2014	225.40	4009.40	13.40
1/26/2015	222.20	4012.60	3.20
3/16/2016	224.90	4009.90	-2.70

All Historic Measurements

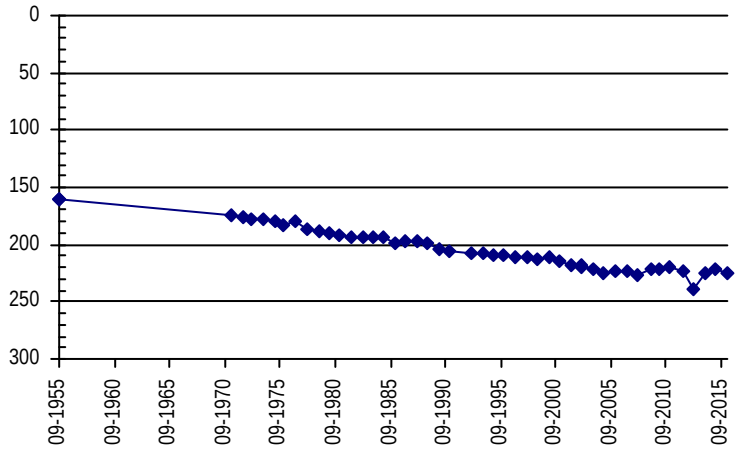

Well Name: **CURE, DAVID & DEBBIE** *Owner:* DAVID & DEBBIE CURE

Permit #: 4956 - FP - *Location #:* SC01104416BC *USGS Site ID:*

Division: 1 *Water District:* 49 *County:* KIT CARSON

Location:	Q160	Q40	Q10	Section	Twnshp		Range		PM	Distance from section lines:
	NW	SW		16	11	S	44	W	S	*From N/S line:* 1430 N *From E/W line:* 1320 W

UTM Coordinates (NAD83): *Northing (UTM y)* 4331001.5 *Easting (UTM x):* 729239.9 *Spotted from section lines*

Latitude/Longitude (decimal degrees): 39.098036 -102.349169

Surface Elevation (ft): 4228 *Top Perforated Interval (ft):* 126 *Base of grout (ft):*

Well depth (ft): 206 *Bottom Perforated Interval (ft):* 206

Aquifer(s): OGALLALA

Water Level Change

1 year: 0.20

5 year: 5.80

10 year:

Measurements from last 10 years

Date	Depth to WL (ft)	Elev of WL (ft)	Change (ft)
3/20/2008	138.25	4089.75	
4/7/2009	138.22	4089.78	0.03
2/15/2010	127.40	4100.60	10.82
1/30/2011	117.40	4110.60	10.00
2/25/2012	113.80	4114.20	3.60
2/26/2013	111.20	4116.80	2.60
1/21/2014	111.70	4116.30	-0.50
1/27/2015	111.80	4116.20	-0.10
3/22/2016	111.60	4116.40	0.20

All Historic Measurements

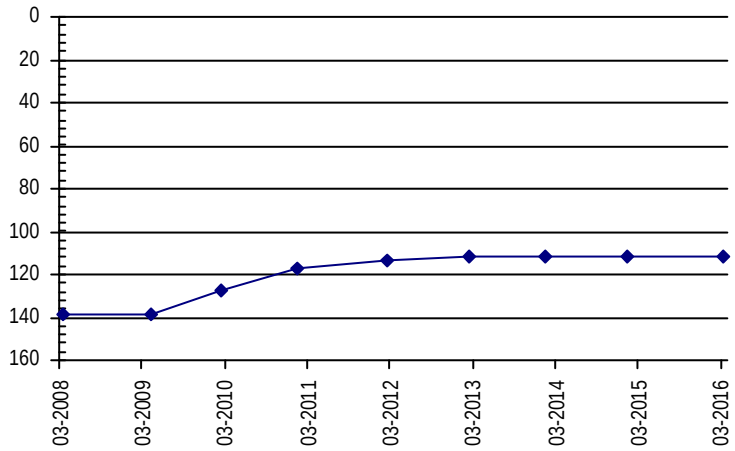

Well Name: **CURE, DENIS & VICT.** *Owner:*

Permit #: 3970 - FP - *Location #:* SC00904626CBA1 *USGS Site ID:* 391411102310001

Division: 1 *Water District:* 49 *County:* KIT CARSON

Location:	Q160	Q40	Q10	Section	Twnshp		Range		PM	Distance from section lines:
	SW	NW	NE	26	9	S	46	W	S	*From N/S line:* *From E/W line:*

UTM Coordinates (NAD83): *Northing (UTM y)* 4345946.9 *Easting (UTM x):* 714291.4 *User supplied*

Latitude/Longitude (decimal degrees): 39.236385 -102.517142

Surface Elevation (ft): 4346.88 *Top Perforated Interval (ft):* *Base of grout (ft):*

Well depth (ft): 223 *Bottom Perforated Interval (ft):*

Aquifer(s):

Water Level Change

1 year:

5 year:

10 year:

Measurements from last 10 years

Date	Depth to WL (ft)	Elev of WL (ft)	Change (ft)
1/3/2006	153.55	4193.33	-0.45
3/22/2007			

All Historic Measurements

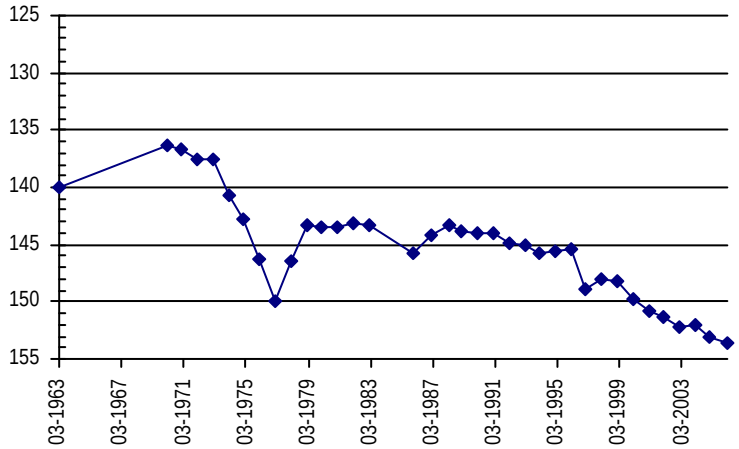

Well Name: **CURE, JOE** *Owner:* JOE CURE
Permit #: 13793 - FP - *Location #:* SC01104735BC *USGS Site ID:*

Division: 1 *Water District:* 49 *County:* KIT CARSON

Location:	Q160	Q40	Q10	Section	Twnshp		Range		PM	Distance from section lines:			
	NW	SW		35	11	S	47	W	S	*From N/S line:*	2560 N	*From E/W line:*	63 W

UTM Coordinates (NAD83): *Northing (UTM y)* 4324625.0 *Easting (UTM x):* 703330.4 *Spotted from section lines*
Latitude/Longitude (decimal degrees): 39.047050 -102.650431

Surface Elevation (ft): 4575 *Top Perforated Interval (ft):* 172 *Base of grout (ft):*
Well depth (ft): 232 *Bottom Perforated Interval (ft):* 232
Aquifer(s): OGALLALA

Water Level Change
1 year: 0.40
5 year: 22.50
10 year:

Measurements from last 10 years

Date	Depth to WL (ft)	Elev of WL (ft)	Change (ft)
3/10/2008	191.47	4383.53	
4/6/2009	189.71	4385.29	1.76
2/6/2010	177.50	4397.50	12.21
1/7/2011	167.50	4407.50	10.00
2/24/2012	161.80	4413.20	5.70
2/25/2013			
1/22/2014	155.40	4419.60	
1/28/2015	155.00	4420.00	0.40

All Historic Measurements

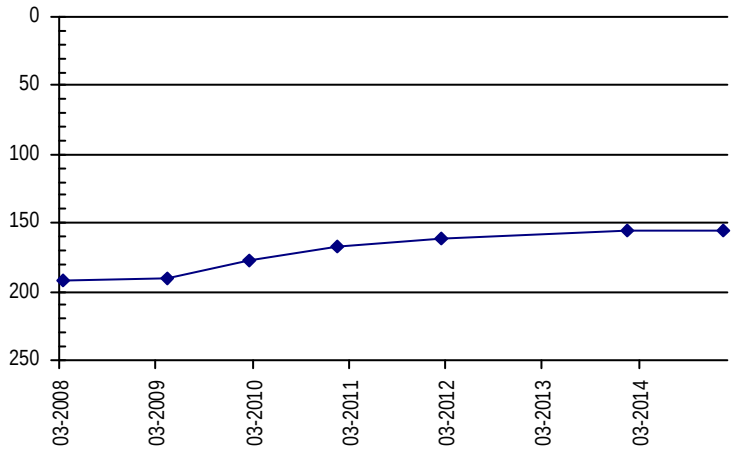

Well Name: **DALE MANGUS** *Owner:* MANGUS DALE & SHIRLEY
Permit #: 3617 - FP - *Location #:* SC00604429AB *USGS Site ID:*

Division: 1 *Water District:* 49 *County:* KIT CARSON

Location:	Q160	Q40	Q10	Section	Twnshp		Range		PM	Distance from section lines:			
	NE	NW		29	6	S	44	W	S	*From N/S line:*	1100 N	*From E/W line:*	2500 E

UTM Coordinates (NAD83): *Northing (UTM y)* 4375751.0 *Easting (UTM x):* 728559.4 *Spotted from section lines*
Latitude/Longitude (decimal degrees): 39.501015 -102.341829

Surface Elevation (ft): 4021 *Top Perforated Interval (ft):* 181 *Base of grout (ft):*
Well depth (ft): 261 *Bottom Perforated Interval (ft):* 261
Aquifer(s): OGALLALA

Water Level Change
1 year: -2.10
5 year: -5.00
10 year:

Measurements from last 10 years

Date	Depth to WL (ft)	Elev of WL (ft)	Change (ft)
3/9/2008	194.75	3826.25	
1/1/2009			
2/1/2010	189.20	3831.80	
1/5/2011	175.70	3845.30	13.50
2/22/2012	174.30	3846.70	1.40
2/12/2013	179.70	3841.30	-5.40
2/28/2014	179.90	3841.10	-0.20
1/21/2015	178.60	3842.40	1.30
3/9/2016	180.70	3840.30	-2.10

All Historic Measurements

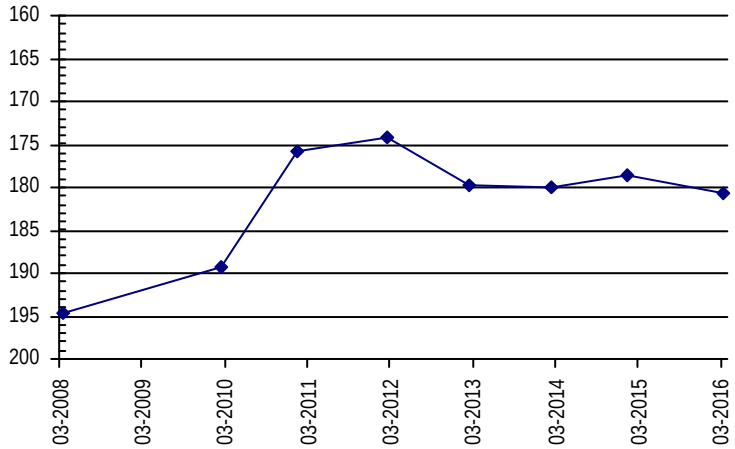

Well Name: **DAVIS BROTHERS FARM** *Owner:* DAVIS EUGENE G

Permit #: 13007 - FP - *Location #:* SC00804305BDC *USGS Site ID:* 392253102140900

Division: 1 *Water District:* 49 *County:* KIT CARSON

Location:	Q160	Q40	Q10	Section	Twnshp		Range		PM	Distance from section lines:	
	NW	SE	SW	5	8	S	43	W	S	*From N/S line:*	*From E/W line:*

UTM Coordinates (NAD83): *Northing (UTM y)* 4362894.0 *Easting (UTM x):* 738245.0 *Digitized*

Latitude/Longitude (decimal degrees): 39.382672 -102.233890

Surface Elevation (ft): 4086.68 *Top Perforated Interval (ft):* 190 *Base of grout (ft):*

Well depth (ft): 320 *Bottom Perforated Interval (ft):* 320

Aquifer(s): OGALLALA

Water Level Change

1 year: 5.20

5 year: -3.20

10 year: -14.46

Measurements from last 10 years

Date	Depth to WL (ft)	Elev of WL (ft)	Change (ft)
1/11/2006	225.14	3861.54	-0.44
4/4/2007	227.05	3859.63	-1.91
2/22/2008	232.93	3853.75	-5.88
1/1/2009			
2/2/2010	235.10	3851.58	
2/7/2011	236.40	3850.28	-1.30
2/25/2012	237.60	3849.08	-1.20
2/6/2013	254.00	3832.68	-16.40
1/15/2014	250.30	3836.38	3.70
1/31/2015	244.80	3841.88	5.50
2/22/2016	239.60	3847.08	5.20

All Historic Measurements

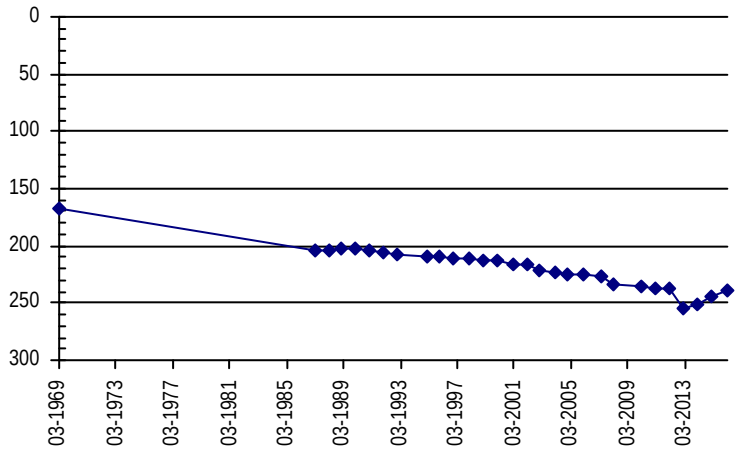

Well Name: **DAVIS BROTHERS FARM** *Owner:*

Permit #: 9091 - FP - *Location #:* SC00804219BBC *USGS Site ID:* 392032102084800

Division: 1 *Water District:* 49 *County:* KIT CARSON

Location:	Q160	Q40	Q10	Section	Twnshp		Range		PM	Distance from section lines:	
	NW	NW	SW	19	8	S	42	W	S	*From N/S line:*	*From E/W line:*

UTM Coordinates (NAD83): *Northing (UTM y)* 4358635.6 *Easting (UTM x):* 745836.8 *User supplied*

Latitude/Longitude (decimal degrees): 39.342220 -102.147408

Surface Elevation (ft): 4031.65 *Top Perforated Interval (ft):* *Base of grout (ft):*

Well depth (ft): 326 *Bottom Perforated Interval (ft):*

Aquifer(s):

Water Level Change

1 year:

5 year:

10 year:

Measurements from last 10 years

Date	Depth to WL (ft)	Elev of WL (ft)	Change (ft)
1/23/2006	212.95	3818.70	-0.11
4/4/2007			

All Historic Measurements

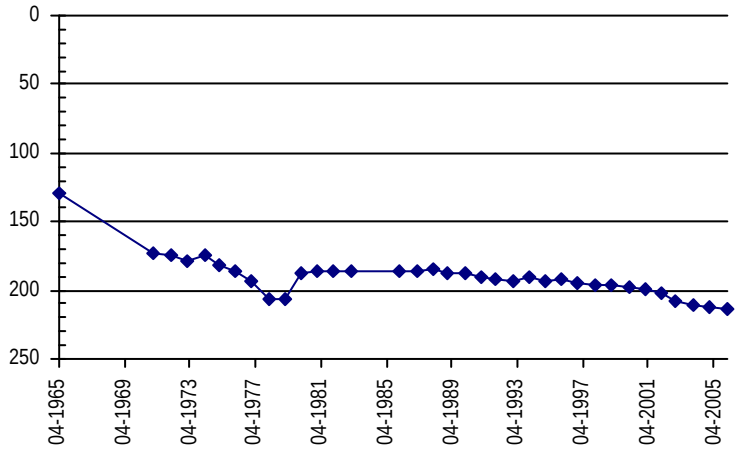

Well Name: **DAVIS FAMILY** *Owner:*
Permit #: 12026 - FP - *Location #:* SC00804206CA *USGS Site ID:*

Division: 1 *Water District:* 49 *County:* KIT CARSON

Location:	Q160	Q40	Q10	Section	Twnshp		Range		PM	Distance from section lines:	
	SW	NE		6	8	S	42	W	S	*From N/S line:*	*From E/W line:*

UTM Coordinates (NAD83): *Northing (UTM y)* 4362802.0 *Easting (UTM x):* 746332.3 *Spotted from quarters*
Latitude/Longitude (decimal degrees): 39.379574 -102.140137

Surface Elevation (ft): 4000 *Top Perforated Interval (ft):* *Base of grout (ft):*
Well depth (ft): 310 *Bottom Perforated Interval (ft):*
Aquifer(s): OGALLALA

Water Level Change
1 year: -1.40
5 year:
10 year:

Measurements from last 10 years

Date	Depth to WL (ft)	Elev of WL (ft)	Change (ft)
3/1/2013	206.80	3793.20	
2/28/2014	214.50	3785.50	-7.70
1/31/2015	215.40	3784.60	-0.90
3/14/2016	216.80	3783.20	-1.40

All Historic Measurements

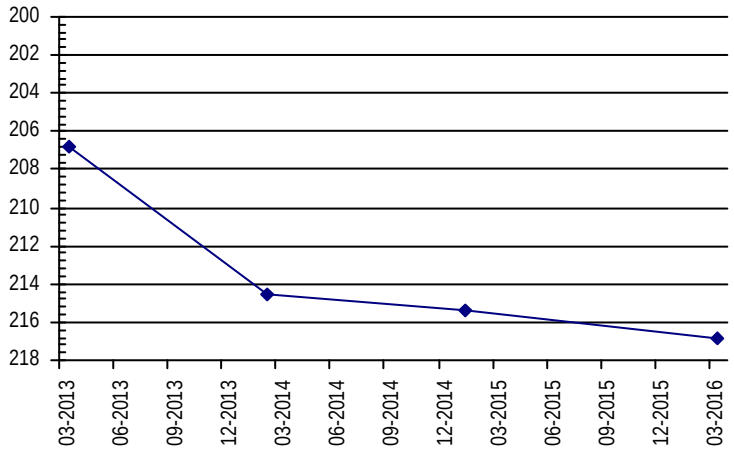

Well Name: **DAVIS, EUGENE ET AL** *Owner:* DAVIS JACK P. & WILLIAM S. & EUGEN
Permit #: 9426 - FP - *Location #:* SC00804206ABB *USGS Site ID:* 392316102081300

Division: 1 *Water District:* 49 *County:* KIT CARSON

Location:	Q160	Q40	Q10	Section	Twnshp		Range		PM	Distance from section lines:	
	NE	NW	NW	6	8	S	42	W	S	*From N/S line:*	*From E/W line:*

UTM Coordinates (NAD83): *Northing (UTM y)* 4363719.6 *Easting (UTM x):* 746538.4 *User supplied*
Latitude/Longitude (decimal degrees): 39.387774 -102.137408

Surface Elevation (ft): 4000.63 *Top Perforated Interval (ft):* 160 *Base of grout (ft):*
Well depth (ft): 313 *Bottom Perforated Interval (ft):* 300
Aquifer(s): OGALLALA

Water Level Change
1 year: -3.10
5 year: -21.70
10 year: -9.02

Measurements from last 10 years

Date	Depth to WL (ft)	Elev of WL (ft)	Change (ft)
1/23/2006	215.58	3785.05	0.09
4/2/2007	218.73	3781.90	-3.15
2/1/2008	221.28	3779.35	-2.55
1/1/2009			
2/8/2010	207.80	3792.83	
2/4/2011	202.90	3797.73	4.90
2/25/2012	204.20	3796.43	-1.30
2/4/2013	222.80	3777.83	-18.60
1/13/2014	224.40	3776.23	-1.60
1/31/2015	221.50	3779.13	2.90
3/3/2016	224.60	3776.03	-3.10

All Historic Measurements

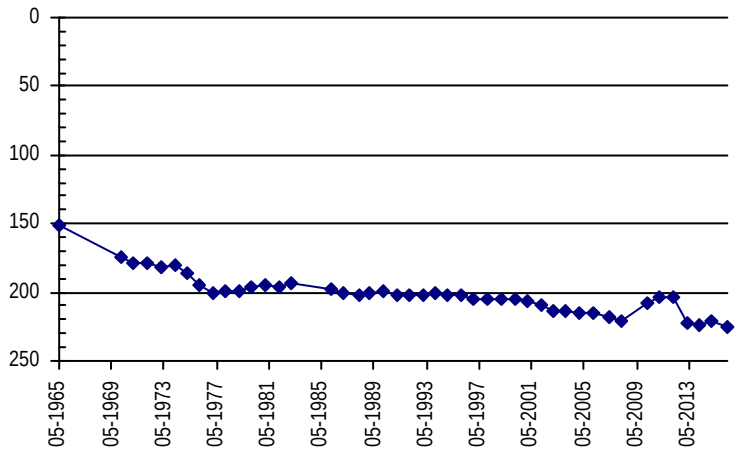

Well Name: **DAVIS, KENTON L. & T** *Owner:* SMITH JOHN
Permit #: 10135 - FP - *Location #:* SC00804222BBB *USGS Site ID:* 392043102052600

Division: 1 *Water District:* 49 *County:* KIT CARSON

Location:	Q160	Q40	Q10	Section	Twnshp		Range		PM	Distance from section lines:	
	NW	NW	NW	22	8	S	42	W	S	*From N/S line:*	*From E/W line:*

UTM Coordinates (NAD83): *Northing (UTM y)* 4359129.9 *Easting (UTM x):* 750686.5 *User supplied*
Latitude/Longitude (decimal degrees): 39.345276 -102.091017

Surface Elevation (ft): 3969.63 *Top Perforated Interval (ft):* 212 *Base of grout (ft):*
Well depth (ft): 302 *Bottom Perforated Interval (ft):* 302
Aquifer(s): OGALLALA

Water Level Change
1 year: 1.90
5 year: 0.70
10 year: 1.78

Measurements from last 10 years

Date	Depth to WL (ft)	Elev of WL (ft)	Change (ft)
1/23/2006	188.28	3781.35	0.70
4/4/2007	193.53	3776.10	-5.25
2/8/2008	196.15	3773.48	-2.62
4/30/2009	197.71	3771.92	-1.56
2/8/2010	189.80	3779.83	7.91
2/4/2011	187.20	3782.43	2.60
2/25/2012	186.10	3783.53	1.10
2/24/2013	214.20	3755.43	-28.10
1/15/2014	186.30	3783.33	27.90
1/31/2015	188.40	3781.23	-2.10
3/14/2016	186.50	3783.13	1.90

All Historic Measurements

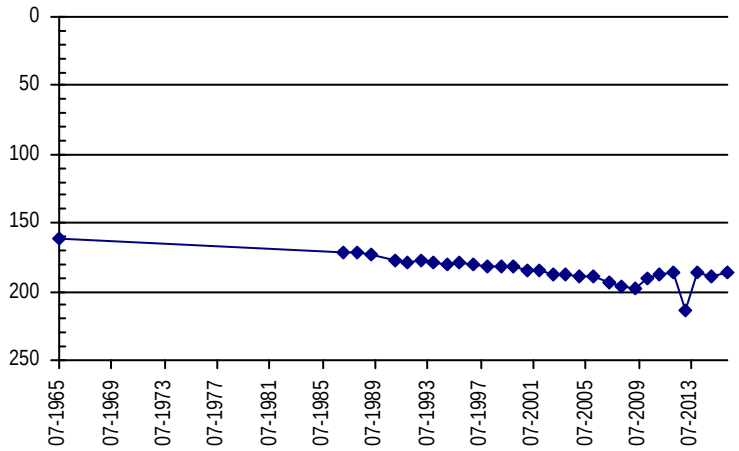

Well Name: **DAVIS, RUSSELL E.** *Owner:* UDYE FARMS US INC
Permit #: 4614 - FP - *Location #:* SC00804334DBB *USGS Site ID:* 391832102113900

Division: 1 *Water District:* 49 *County:* KIT CARSON

Location:	Q160	Q40	Q10	Section	Twnshp		Range		PM	Distance from section lines:	
	SE	NW	NW	34	8	S	43	W	S	*From N/S line:*	*From E/W line:*

UTM Coordinates (NAD83): *Northing (UTM y)* 4354776.4 *Easting (UTM x):* 741858.3 *User supplied*
Latitude/Longitude (decimal degrees): 39.308609 -102.194909

Surface Elevation (ft): 4057.7 *Top Perforated Interval (ft):* 170 *Base of grout (ft):*
Well depth (ft): 290 *Bottom Perforated Interval (ft):* 290
Aquifer(s): OGALLALA

Water Level Change
1 year: 13.20
5 year: -6.20
10 year:

Measurements from last 10 years

Date	Depth to WL (ft)	Elev of WL (ft)	Change (ft)
4/18/2007	184.45	3873.25	-4.75
2/18/2008	187.05	3870.65	-2.60
4/10/2009	188.21	3869.49	-1.16
1/15/2010	191.98	3865.72	-3.77
1/28/2011	188.20	3869.50	3.78
1/30/2012	189.30	3868.40	-1.10
1/16/2013	219.10	3838.60	-29.80
2/28/2014	221.00	3836.70	-1.90
1/31/2015	207.60	3850.10	13.40
2/22/2016	194.40	3863.30	13.20

All Historic Measurements

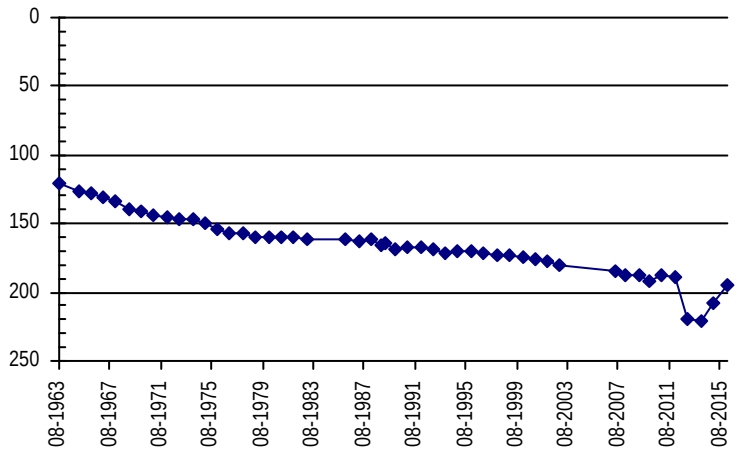

Well Name: **DAVIS, TEDDY WAYNE** *Owner:* HEINTGES FARMS INC
Permit #: 10531 - FP - *Location #:* SC01004203CBD *USGS Site ID:* 391228102051700

Division: 1 *Water District:* 49 *County:* KIT CARSON

Location:	Q160	Q40	Q10	Section	Twnshp		Range		PM	Distance from section lines:	
	SW	NW	SE	3	10	S	42	W	S	*From N/S line:*	*From E/W line:*

UTM Coordinates (NAD83): *Northing (UTM y)* 4343873.9 *Easting (UTM x):* 751393.4 *User supplied*
Latitude/Longitude (decimal degrees): 39.207778 -102.088516

Surface Elevation (ft): 4029.64 *Top Perforated Interval (ft):* 168 *Base of grout (ft):*
Well depth (ft): 288 *Bottom Perforated Interval (ft):* 288
Aquifer(s): OGALLALA

Water Level Change
1 year: 0.60
5 year: -9.20
10 year: -12.96

Measurements from last 10 years

Date	Depth to WL (ft)	Elev of WL (ft)	Change (ft)
3/18/2007	180.55	3849.09	-2.31
2/18/2008	183.41	3846.23	-2.86
1/1/2009			
2/12/2010	183.70	3845.94	
2/7/2011	182.00	3847.64	1.70
2/2/2012	185.40	3844.24	-3.40
2/11/2013	188.40	3841.24	-3.00
2/13/2014	189.60	3840.04	-1.20
1/29/2015	191.80	3837.84	-2.20
3/21/2016	191.20	3838.44	0.60

All Historic Measurements

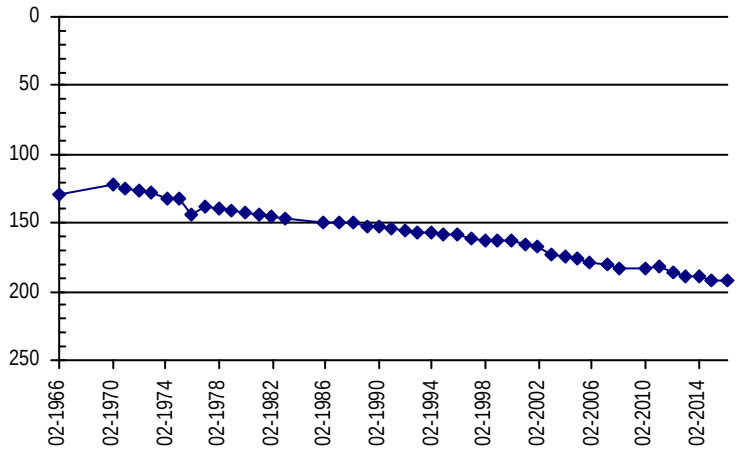

Well Name: **DEPCO FARMS INC.** *Owner:* DEPCO FARMS C/O NORMAN SIMPSON
Permit #: 4952 - FP - *Location #:* SC00904229CC *USGS Site ID:*

Division: 1 *Water District:* 49 *County:* KIT CARSON

Location:	Q160	Q40	Q10	Section	Twnshp		Range		PM	Distance from section lines:			
	SW	SW		29	9	S	42	W	S	*From N/S line:*	300 S	*From E/W line:*	50 W

UTM Coordinates (NAD83): *Northing (UTM y)* 4346105.5 *Easting (UTM x):* 747840.3 *Spotted from section lines*
Latitude/Longitude (decimal degrees): 39.228883 -102.128799

Surface Elevation (ft): 4080 *Top Perforated Interval (ft):* 196 *Base of grout (ft):*
Well depth (ft): 336 *Bottom Perforated Interval (ft):* 336
Aquifer(s): OGALLALA

Water Level Change
1 year: -3.00
5 year: -11.60
10 year:

Measurements from last 10 years

Date	Depth to WL (ft)	Elev of WL (ft)	Change (ft)
2/12/2011	217.20	3862.80	
2/2/2012	222.20	3857.80	-5.00
1/18/2013	221.90	3858.10	0.30
2/11/2013	226.80	3853.20	-4.90
2/13/2014	227.80	3852.20	-1.00
1/13/2015	225.80	3854.20	2.00
2/25/2016	228.80	3851.20	-3.00

All Historic Measurements

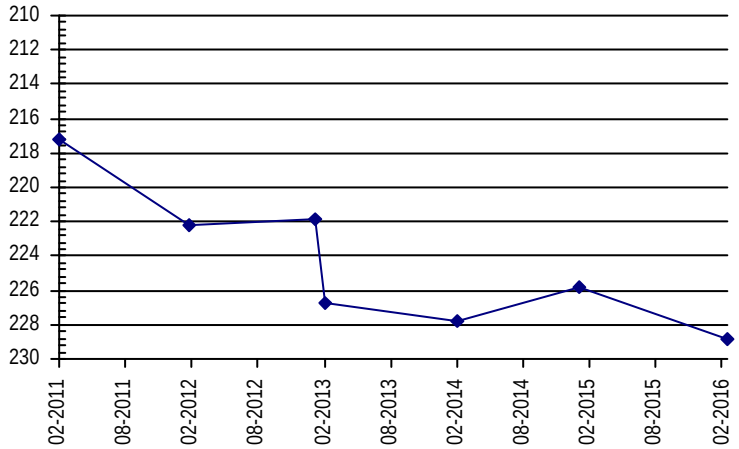

Well Name: DICKEY, CLARK & SONS *Owner:* COCKREHAM ED
Permit #: 12645 - FP - *Location #:* SC01104527ABB *USGS Site ID:* 390419102260600

Division: 1 *Water District:* 49 *County:* KIT CARSON

Location:	Q160	Q40	Q10	Section	Twnshp		Range		PM	Distance from section lines:	
	NE	NW	NW	27	11	S	45	W	S	*From N/S line:*	*From E/W line:*

UTM Coordinates (NAD83): *Northing (UTM y)* 4327891.0 *Easting (UTM x):* 721857.4 *User supplied*
Latitude/Longitude (decimal degrees): 39.071944 -102.435471

Surface Elevation (ft): 4321.83 *Top Perforated Interval (ft):* 130 *Base of grout (ft):*
Well depth (ft): 200 *Bottom Perforated Interval (ft):* 200
Aquifer(s): OGALLALA

Water Level Change
1 year: 0.50
5 year: -6.70
10 year: -7.02

Measurements from last 10 years

Date	Depth to WL (ft)	Elev of WL (ft)	Change (ft)
1/5/2006	113.08	4208.75	-1.44
3/21/2007	115.36	4206.47	-2.28
1/27/2008	118.88	4202.95	-3.52
4/4/2009	108.00	4213.83	10.88
2/15/2010	112.80	4209.03	-4.80
1/28/2011	113.40	4208.43	-0.60
2/25/2012	114.40	4207.43	-1.00
2/26/2013	120.40	4201.43	-6.00
1/22/2014	125.10	4196.73	-4.70
1/27/2015	120.60	4201.23	4.50
3/2/2016	120.10	4201.73	0.50

All Historic Measurements

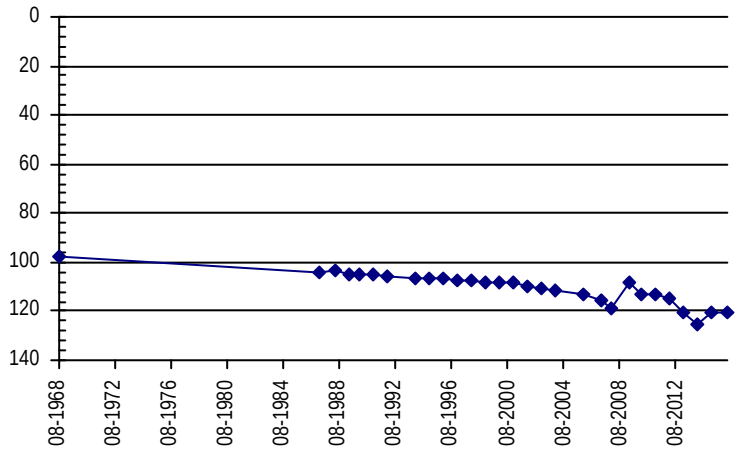

Well Name: DOWNEY FARMS INC *Owner:*
Permit #: 3175 - FP - *Location #:* SC01104708DCC *USGS Site ID:* 390600102420001

Division: 1 *Water District:* 49 *County:* KIT CARSON

Location:	Q160	Q40	Q10	Section	Twnshp		Range		PM	Distance from section lines:	
	SE	SW	SW	8	11	S	47	W	S	*From N/S line:*	*From E/W line:*

UTM Coordinates (NAD83): *Northing (UTM y)* 4330390.8 *Easting (UTM x):* 698849.9 *User supplied*
Latitude/Longitude (decimal degrees): 39.099997 -102.700480

Surface Elevation (ft): 4645.06 *Top Perforated Interval (ft):* *Base of grout (ft):*
Well depth (ft): 254 *Bottom Perforated Interval (ft):*
Aquifer(s):

Water Level Change
1 year:
5 year:
10 year:

Measurements from last 10 years

Date	Depth to WL (ft)	Elev of WL (ft)	Change (ft)
1/5/2006	174.87	4470.19	-0.09
3/21/2007	176.61	4468.45	-1.74

All Historic Measurements

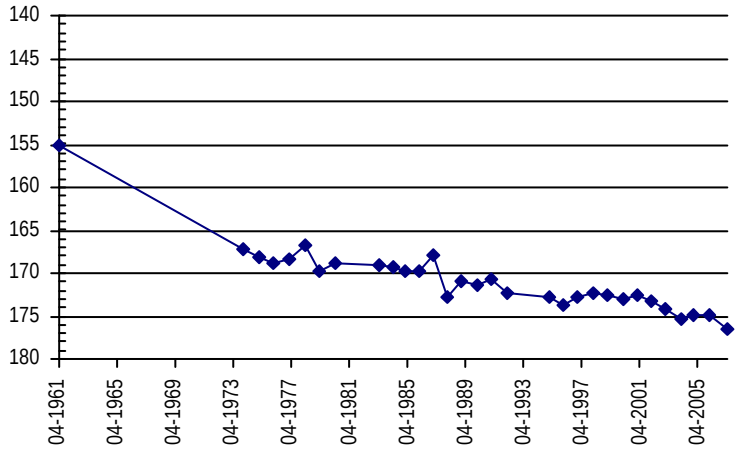

Well Name: **DOWNEY FARMS INC.** *Owner:* DOWNEY RAYMOND T
Permit #: 12381 - FP - *Location #:* SC01104708BAD *USGS Site ID:* 390630102420000

Division: 1 *Water District:* 49 *County:* KIT CARSON

Location:	Q160	Q40	Q10	Section	Twnshp		Range		PM	Distance from section lines:	
	NW	NE	SE	8	11	S	47	W	S	*From N/S line:*	*From E/W line:*

UTM Coordinates (NAD83): *Northing (UTM y)* 4331440.8 *Easting (UTM x):* 698895.4 *User supplied*
Latitude/Longitude (decimal degrees): 39.109441 -102.699647

Surface Elevation (ft): 4627.05 *Top Perforated Interval (ft):* 175 *Base of grout (ft):*
Well depth (ft): 233 *Bottom Perforated Interval (ft):* 233
Aquifer(s): OGALLALA

Water Level Change
1 year:
5 year:
10 year:

Measurements from last 10 years

Date	Depth to WL (ft)	Elev of WL (ft)	Change (ft)
1/5/2006	155.96	4471.09	-2.40
3/21/2007	158.11	4468.94	-2.15
2/2/2008	161.24	4465.81	-3.13

All Historic Measurements

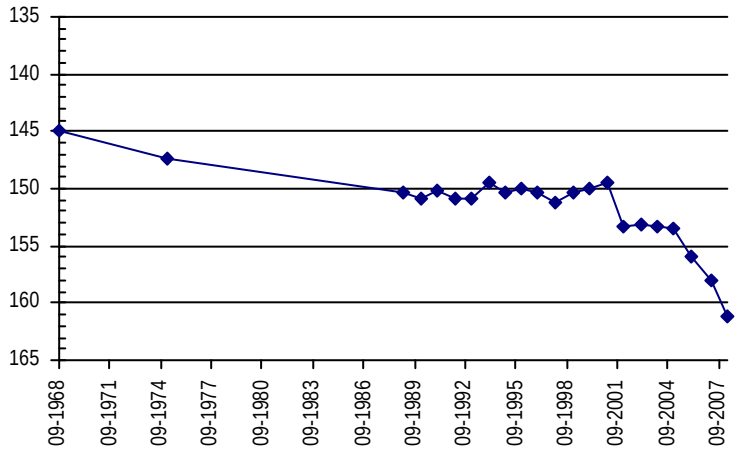

Well Name: **DOWNEY FARMS INC.** *Owner:* DOWNEY RAYMOND T.
Permit #: 19022 - F - *Location #:* SC01004718CAA *USGS Site ID:* 391041102415601

Division: 1 *Water District:* 49 *County:* KIT CARSON

Location:	Q160	Q40	Q10	Section	Twnshp		Range		PM	Distance from section lines:	
	SW	NE	NE	18	10	S	47	W	S	*From N/S line:*	*From E/W line:*

UTM Coordinates (NAD83): *Northing (UTM y)* 4339056.6 *Easting (UTM x):* 698726.2 *User supplied*
Latitude/Longitude (decimal degrees): 39.178051 -102.699370

Surface Elevation (ft): 4625.03 *Top Perforated Interval (ft):* 182 *Base of grout (ft):*
Well depth (ft): 242 *Bottom Perforated Interval (ft):* 242
Aquifer(s): OGALLALA

Water Level Change
1 year:
5 year:
10 year:

Measurements from last 10 years

Date	Depth to WL (ft)	Elev of WL (ft)	Change (ft)
1/10/2006	193.00	4432.03	-1.20
3/22/2007	195.34	4429.69	-2.34
2/1/2008	199.24	4425.79	-3.90

All Historic Measurements

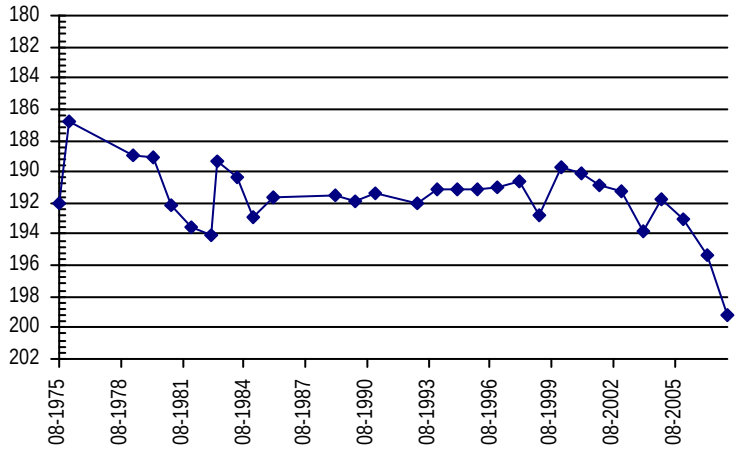

Well Name: **DOWNEY FARMS INC.** *Owner:*
Permit #: 12382 - FP - *Location #:* SC01004720CBA *USGS Site ID:* 390930102403000

Division: 1 *Water District:* 49 *County:* KIT CARSON

Location:	Q160	Q40	Q10	Section	Twnshp		Range		PM	Distance from section lines:	
	SW	NW	NE	20	10	S	47	W	S	*From N/S line:*	*From E/W line:*

UTM Coordinates (NAD83): *Northing (UTM y)* 4336920.4 *Easting (UTM x):* 700846.2 *User supplied*
Latitude/Longitude (decimal degrees): 39.158330 -102.675480

Surface Elevation (ft): 4607.03 *Top Perforated Interval (ft):* *Base of grout (ft):*
Well depth (ft): 236 *Bottom Perforated Interval (ft):*
Aquifer(s):

Water Level Change
1 year:
5 year:
10 year:

Measurements from last 10 years

Date	Depth to WL (ft)	Elev of WL (ft)	Change (ft)
1/10/2006			
3/22/2007	193.36	4413.67	

All Historic Measurements

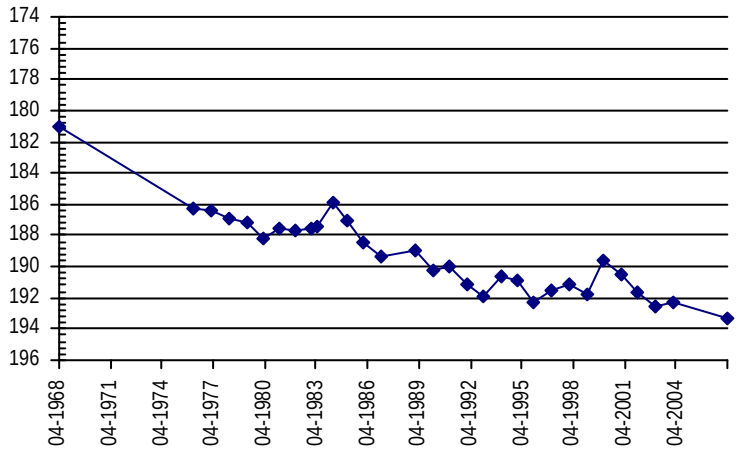

Well Name: **DOWNEY FARMS INC.** *Owner:*
Permit #: 12384 - FP - *Location #:* SC01004720DBA *USGS Site ID:* 390930102410000

Division: 1 *Water District:* 49 *County:* KIT CARSON

Location:	Q160	Q40	Q10	Section	Twnshp		Range		PM	Distance from section lines:	
	SE	NW	NE	20	10	S	47	W	S	*From N/S line:*	*From E/W line:*

UTM Coordinates (NAD83): *Northing (UTM y)* 4336902.0 *Easting (UTM x):* 700126.1 *User supplied*
Latitude/Longitude (decimal degrees): 39.158330 -102.683813

Surface Elevation (ft): 4582.03 *Top Perforated Interval (ft):* *Base of grout (ft):*
Well depth (ft): 227 *Bottom Perforated Interval (ft):*
Aquifer(s):

Water Level Change
1 year:
5 year:
10 year:

Measurements from last 10 years

Date	Depth to WL (ft)	Elev of WL (ft)	Change (ft)
1/10/2006			
3/22/2007	175.71	4406.32	

All Historic Measurements

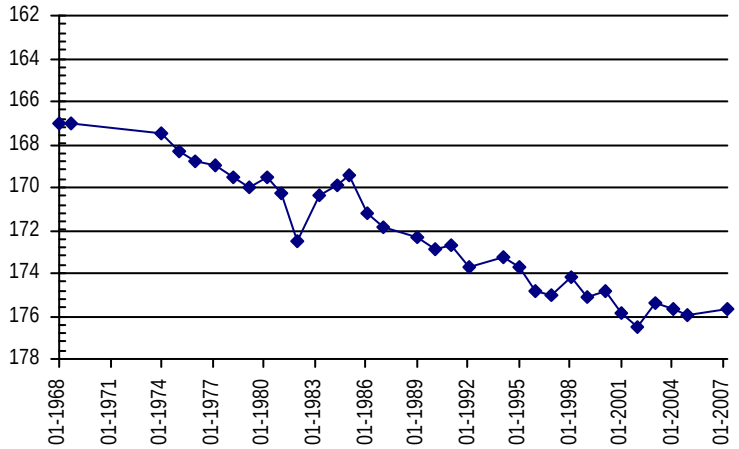

Well Name: **DOWNEY, R.** *Owner:* DOWNEY RAYMOND T TRUSTEE RAYMON

Permit #: 12383 - FP - *Location #:* SC01004718DAA *USGS Site ID:* 391030102420000

Division: 1 *Water District:* 49 *County:* KIT CARSON

Location:	Q160	Q40	Q10	Section	Twnshp		Range		PM	Distance from section lines:	
	SE	NE	NE	18	10	S	47	W	S	*From N/S line:*	*From E/W line:*

UTM Coordinates (NAD83): *Northing (UTM y)* 4338715.1 *Easting (UTM x):* 698638.9 *User supplied*

Latitude/Longitude (decimal degrees): 39.174996 -102.700481

Surface Elevation (ft): 4612.04 *Top Perforated Interval (ft):* 188 *Base of grout (ft):*

Well depth (ft): 241 *Bottom Perforated Interval (ft):* 241

Aquifer(s): OGALLALA

Water Level Change
1 year:
5 year:
10 year:

Measurements from last 10 years

Date	Depth to WL (ft)	Elev of WL (ft)	Change (ft)
1/10/2006	192.02	4420.02	0.73
3/22/2007	192.57	4419.47	-0.55
2/1/2008	195.93	4416.11	-3.36

All Historic Measurements

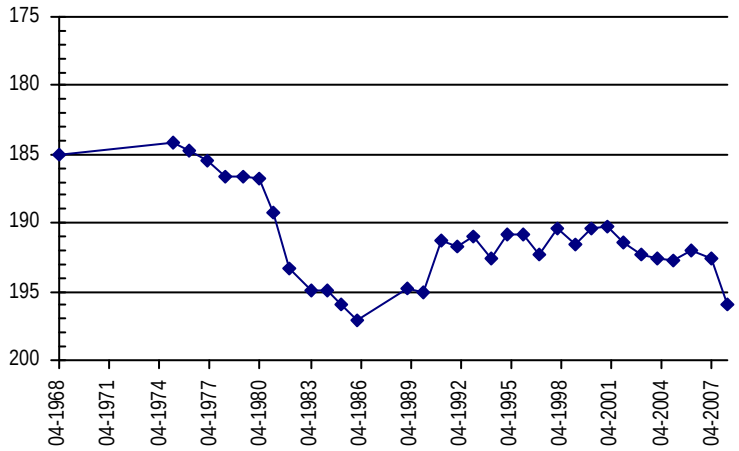

Well Name: **DOWNEY, R.** *Owner:*

Permit #: - - *Location #:* SC01004717CCC *USGS Site ID:* 391020102402000

Division: 1 *Water District:* 49 *County:* KIT CARSON

Location:	Q160	Q40	Q10	Section	Twnshp		Range		PM	Distance from section lines:	
	SW	SW	SW	17	10	S	47	W	S	*From N/S line:*	*From E/W line:*

UTM Coordinates (NAD83): *Northing (UTM y)* 4338463.3 *Easting (UTM x):* 699653.9 *User supplied*

Latitude/Longitude (decimal degrees): 39.172496 -102.688814

Surface Elevation (ft): 4605.03 *Top Perforated Interval (ft):* *Base of grout (ft):*

Well depth (ft): 227 *Bottom Perforated Interval (ft):*

Aquifer(s):

Water Level Change
1 year: 1.40
5 year: -0.90
10 year: 7.96

Measurements from last 10 years

Date	Depth to WL (ft)	Elev of WL (ft)	Change (ft)
1/10/2006	183.46	4421.57	-2.04
3/22/2007	184.40	4420.63	-0.94
2/1/2008	187.98	4417.05	-3.58
4/7/2009	186.19	4418.84	1.79
2/6/2010	175.50	4429.53	10.69
1/7/2011	174.60	4430.43	0.90
2/24/2012	174.10	4430.93	0.50
3/13/2013	179.40	4425.63	-5.30
1/22/2014	179.50	4425.53	-0.10
1/28/2015	176.90	4428.13	2.60
2/17/2016	175.50	4429.53	1.40

All Historic Measurements

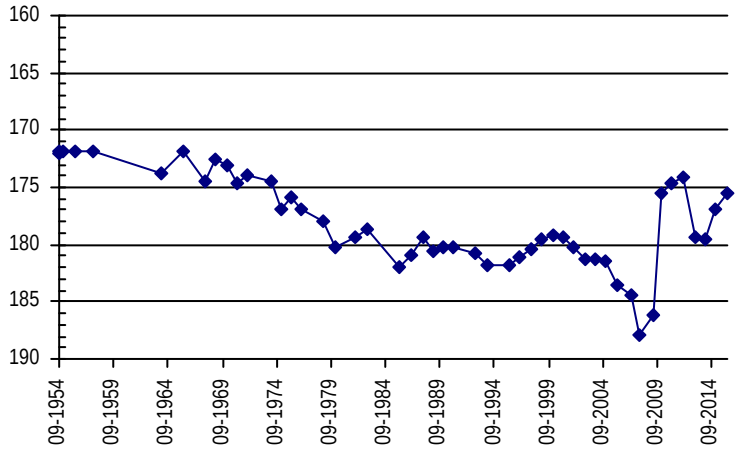

Well Name: **DOWNEY, RONALD EDWARD** *Owner:* DOWNEY RAYMOND T TRUSTEE RAYMON
Permit #: 20272 - FP - *Location #:* SC01004717BDA *USGS Site ID:* 391051102404701

Division: 1 *Water District:* 49 *County:* KIT CARSON

Location:	Q160	Q40	Q10	Section	Twnshp		Range		PM	Distance from section lines:	
	NW	SE	NE	17	10	S	47	W	S	*From N/S line:*	*From E/W line:*

UTM Coordinates (NAD83): *Northing (UTM y)* 4339407.2 *Easting (UTM x):* 700374.2 *User supplied*
Latitude/Longitude (decimal degrees): 39.180829 -102.680202

Surface Elevation (ft): 4564.02 *Top Perforated Interval (ft):* 115 *Base of grout (ft):*
Well depth (ft): 205 *Bottom Perforated Interval (ft):* 205
Aquifer(s): OGALLALA

Water Level Change
1 year:
5 year:
10 year:

Measurements from last 10 years

Date	Depth to WL (ft)	Elev of WL (ft)	Change (ft)
1/10/2006	159.12	4404.90	0.64
3/22/2007	158.57	4405.45	0.55
2/2/2008	160.62	4403.40	-2.05

All Historic Measurements

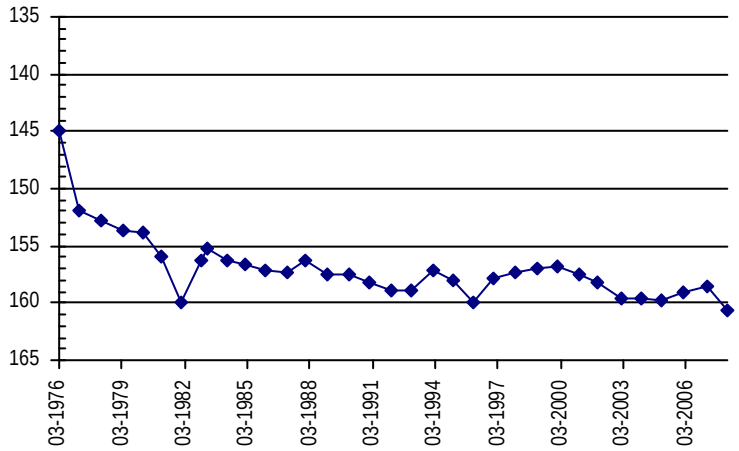

Well Name: **DRAKE, CLAYTON & PHYLLIS** *Owner:* CLAYTON & PHYLLIS DRAKE
Permit #: 17406 - FP - *Location #:* SC01004526CBC *USGS Site ID:*

Division: 1 *Water District:* 49 *County:* KIT CARSON

Location:	Q160	Q40	Q10	Section	Twnshp		Range		PM	Distance from section lines:	
	SW	NW	SW	26	10	S	45	W	S	*From N/S line:*	*From E/W line:*

UTM Coordinates (NAD83): *Northing (UTM y)* 4336398.0 *Easting (UTM x):* 724075.7 *Spotted from quarters*
Latitude/Longitude (decimal degrees): 39.147957 -102.407047

Surface Elevation (ft): 4342 *Top Perforated Interval (ft):* 212 *Base of grout (ft):*
Well depth (ft): 287 *Bottom Perforated Interval (ft):* 282
Aquifer(s): OGALLALA

Water Level Change
1 year: 0.00
5 year: -5.60
10 year:

Measurements from last 10 years

Date	Depth to WL (ft)	Elev of WL (ft)	Change (ft)
2/10/2010	198.00	4144.00	
2/7/2011	196.00	4146.00	2.00
2/23/2012	199.10	4142.90	-3.10
2/25/2013	200.70	4141.30	-1.60
1/22/2014	201.40	4140.60	-0.70
12/22/2014	201.60	4140.40	-0.20
2/29/2016	201.60	4140.40	0.00

All Historic Measurements

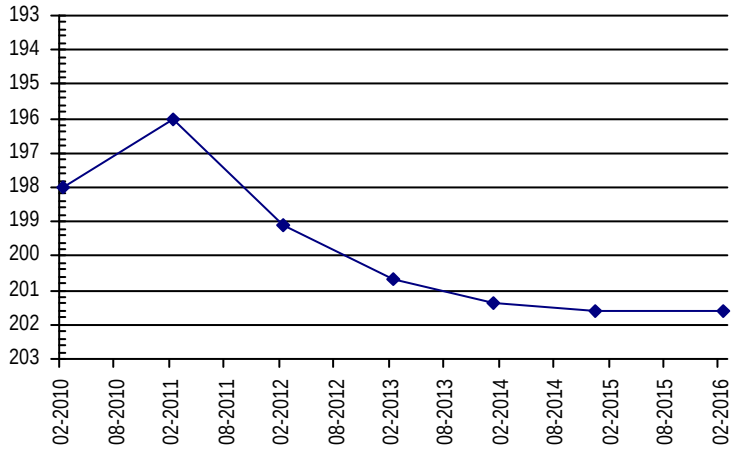

Well Name: **DREITZ, A.** *Owner:* DREITZ ALVIN J & MILDRED
Permit #: 14014 - FP - *Location #:* SC00804519ABC *USGS Site ID:* 392026102282200

Division: 1 *Water District:* 49 *County:* KIT CARSON

Location:	Q160	Q40	Q10	Section	Twnshp		Range		PM	Distance from section lines:	
	NE	NW	SW	19	8	S	45	W	S	*From N/S line:* 3970 S	*From E/W line:* 2450 E

UTM Coordinates (NAD83): *Northing (UTM y)* 4357613.8 *Easting (UTM x):* 717756.8 *User supplied*
Latitude/Longitude (decimal degrees): 39.340550 -102.473253

Surface Elevation (ft): 4251.81 *Top Perforated Interval (ft):* 155 *Base of grout (ft):*
Well depth (ft): 245 *Bottom Perforated Interval (ft):* 245
Aquifer(s):

Water Level Change
1 year:
5 year:
10 year:

Measurements from last 10 years

Date	Depth to WL (ft)	Elev of WL (ft)	Change (ft)
1/13/2006	185.26	4066.55	-1.10
3/26/2007	188.16	4063.65	-2.90
2/21/2008	190.55	4061.26	-2.39
4/19/2009	189.75	4062.06	0.80
2/10/2010	179.00	4072.81	10.75
1/6/2011	169.10	4082.71	9.90
2/22/2012	167.30	4084.51	1.80
2/18/2013	173.10	4078.71	-5.80
2/22/2014	175.10	4076.71	-2.00
1/26/2015	173.10	4078.71	2.00
3/16/2016			

All Historic Measurements

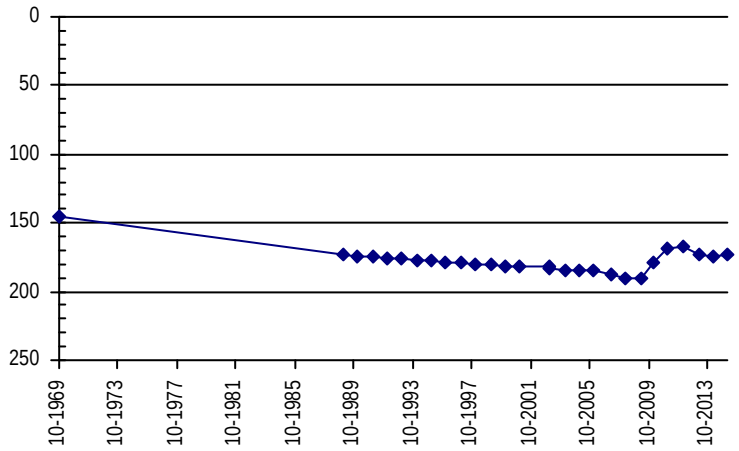

Well Name: **DROSTE, RAYMOND** *Owner:*
Permit #: 2772 - FP - *Location #:* SC00804628CCC *USGS Site ID:* 391858102332400

Division: 1 *Water District:* 49 *County:* KIT CARSON

Location:	Q160	Q40	Q10	Section	Twnshp		Range		PM	Distance from section lines:	
	SW	SW	SW	28	8	S	46	W	S	*From N/S line:*	*From E/W line:*

UTM Coordinates (NAD83): *Northing (UTM y)* 4354701.7 *Easting (UTM x):* 710599.5 *User supplied*
Latitude/Longitude (decimal degrees): 39.316106 -102.557144

Surface Elevation (ft): 4359.86 *Top Perforated Interval (ft):* 188 *Base of grout (ft):*
Well depth (ft): 248 *Bottom Perforated Interval (ft):* 248
Aquifer(s):

Water Level Change
1 year:
5 year:
10 year:

Measurements from last 10 years

Date	Depth to WL (ft)	Elev of WL (ft)	Change (ft)
1/24/2006	215.68	4144.18	0.02
3/26/2007	215.00	4144.86	0.68

All Historic Measurements

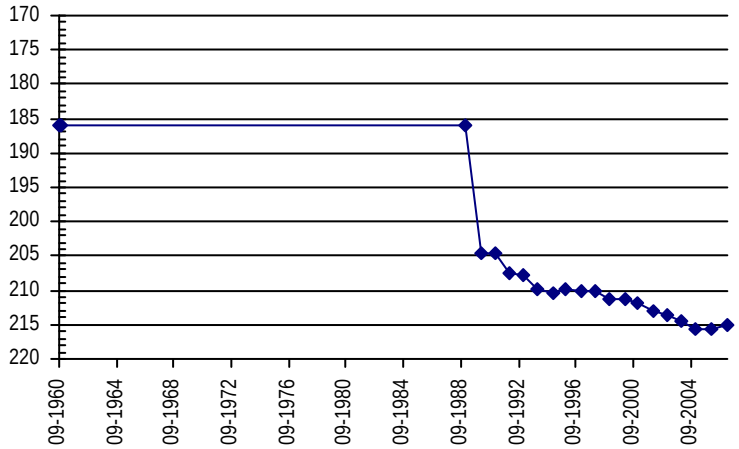

Well Name: **DVORAK, C.J. & CO.** *Owner:* GROSS MELVIN
Permit #: 10089 - FP - *Location #:* SC00804330ABC *USGS Site ID:* 391936102150100

Division: 1 *Water District:* 49 *County:* KIT CARSON

Location:	Q160	Q40	Q10	Section	Twnshp		Range		PM	Distance from section lines:	
	NE	NW	SW	30	8	S	43	W	S	*From N/S line:*	*From E/W line:*

UTM Coordinates (NAD83): *Northing (UTM y)* 4356632.6 *Easting (UTM x):* 736982.4 *User supplied*
Latitude/Longitude (decimal degrees): 39.326664 -102.250745

Surface Elevation (ft): 4144.73 *Top Perforated Interval (ft):* 170 *Base of grout (ft):*
Well depth (ft): 346 *Bottom Perforated Interval (ft):* 346
Aquifer(s): OGALLALA

Water Level Change
1 year:
5 year:
10 year:

Measurements from last 10 years

Date	Depth to WL (ft)	Elev of WL (ft)	Change (ft)
1/11/2006	244.01	3900.72	1.05
4/4/2007	249.50	3895.23	-5.49
2/8/2008	252.90	3891.83	-3.40
1/1/2009			
2/2/2010	251.81	3892.92	
1/29/2011	254.23	3890.50	-2.42
1/30/2012	253.30	3891.43	0.93
2/6/2013	255.70	3889.03	-2.40
1/15/2014	258.10	3886.63	-2.40
1/31/2015	261.00	3883.73	-2.90
3/23/2016			

All Historic Measurements

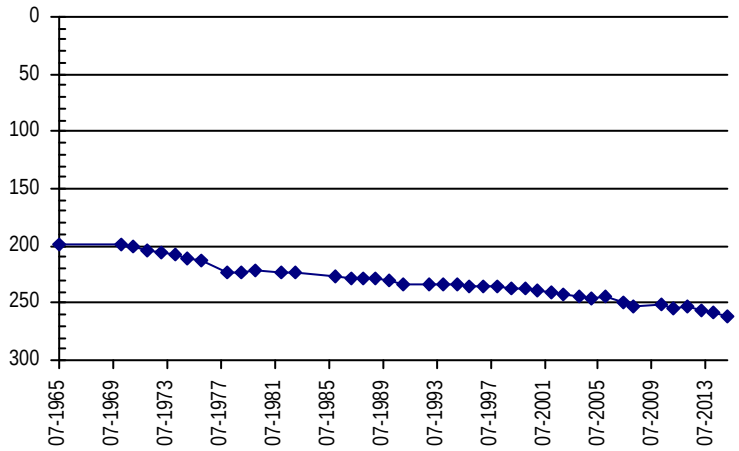

Well Name: **EBERHART, MARLIN** *Owner:* HINKHOUSE BARRY
Permit #: 11371 - FP - *Location #:* SC00904203CDB *USGS Site ID:* 391759102051100

Division: 1 *Water District:* 49 *County:* KIT CARSON

Location:	Q160	Q40	Q10	Section	Twnshp		Range		PM	Distance from section lines:	
	SW	SE	NW	3	9	S	42	W	S	*From N/S line:*	*From E/W line:*

UTM Coordinates (NAD83): *Northing (UTM y)* 4353160.4 *Easting (UTM x):* 751262.5 *User supplied*
Latitude/Longitude (decimal degrees): 39.291388 -102.086572

Surface Elevation (ft): 3957.63 *Top Perforated Interval (ft):* 135 *Base of grout (ft):*
Well depth (ft): 228 *Bottom Perforated Interval (ft):* 228
Aquifer(s): OGALLALA

Water Level Change
1 year:
5 year:
10 year:

Measurements from last 10 years

Date	Depth to WL (ft)	Elev of WL (ft)	Change (ft)
3/19/2007	133.50	3824.13	0.22
2/8/2008	135.15	3822.48	-1.65

All Historic Measurements

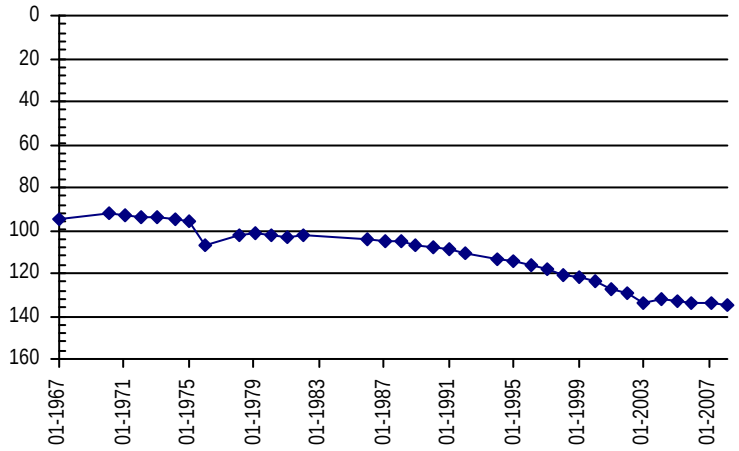

Well Name: **ERKER, A.** *Owner:* ERKER ALFRED
Permit #: 20477 - SFP - *Location #:* SC01004423CBC *USGS Site ID:* 390945102174600

Division: 1 *Water District:* 49 *County:* KIT CARSON

Location:	Q160	Q40	Q10	Section	Twnshp		Range		PM	Distance from section lines:	
	SW	NW	SW	23	10	S	44	W	S	*From N/S line:*	*From E/W line:*

UTM Coordinates (NAD83): *Northing (UTM y)* 4338291.0 *Easting (UTM x):* 733575.4 *User supplied*
Latitude/Longitude (decimal degrees): 39.162500 -102.296578

Surface Elevation (ft): 4228.75 *Top Perforated Interval (ft):* *Base of grout (ft):*
Well depth (ft): 296 *Bottom Perforated Interval (ft):*
Aquifer(s): OGALLALA

Water Level Change
1 year: -0.10
5 year: -9.90
10 year: -9.27

Measurements from last 10 years

Date	Depth to WL (ft)	Elev of WL (ft)	Change (ft)
3/20/2007	197.77	4030.98	-3.34
2/1/2008	200.33	4028.42	-2.56
4/7/2009	201.92	4026.83	-1.59
2/15/2010	200.53	4028.22	1.39
2/7/2011	193.80	4034.95	6.73
2/23/2012	195.80	4032.95	-2.00
1/22/2013	201.30	4027.45	-5.50
1/21/2014	202.80	4025.95	-1.50
1/27/2015	203.60	4025.15	-0.80
2/24/2016	203.70	4025.05	-0.10

All Historic Measurements

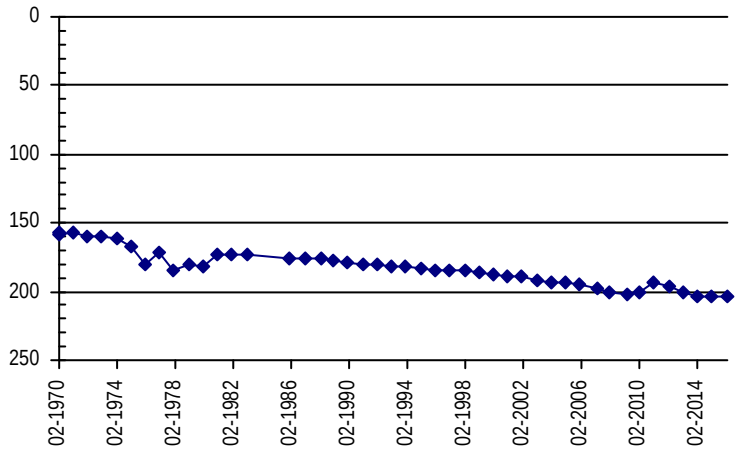

Well Name: **ERKER, A.A. & CO.** *Owner:* ERKER ALFRED A
Permit #: 20477 - FP - *Location #:* SC01004426CDD *USGS Site ID:* 390838102171200

Division: 1 *Water District:* 49 *County:* KIT CARSON

Location:	Q160	Q40	Q10	Section	Twnshp		Range		PM	Distance from section lines:	
	SW	SE	SE	26	10	S	44	W	S	*From N/S line:*	*From E/W line:*

UTM Coordinates (NAD83): *Northing (UTM y)* 4336187.9 *Easting (UTM x):* 734455.2 *User supplied*
Latitude/Longitude (decimal degrees): 39.143333 -102.287133

Surface Elevation (ft): 4230.74 *Top Perforated Interval (ft):* 160 *Base of grout (ft):*
Well depth (ft): 296 *Bottom Perforated Interval (ft):* 280
Aquifer(s): OGALLALA

Water Level Change
1 year: 0.70
5 year: -2.10
10 year: -6.09

Measurements from last 10 years

Date	Depth to WL (ft)	Elev of WL (ft)	Change (ft)
3/20/2007	197.29	4033.45	-3.68
2/1/2008	201.59	4029.15	-4.30
4/7/2009	204.53	4026.21	-2.94
2/15/2010	207.05	4023.69	-2.52
2/7/2011	197.60	4033.14	9.45
2/23/2012	201.30	4029.44	-3.70
1/22/2013	209.90	4020.84	-8.60
1/21/2014	199.40	4031.34	10.50
1/27/2015	200.40	4030.34	-1.00
2/24/2016	199.70	4031.04	0.70

All Historic Measurements

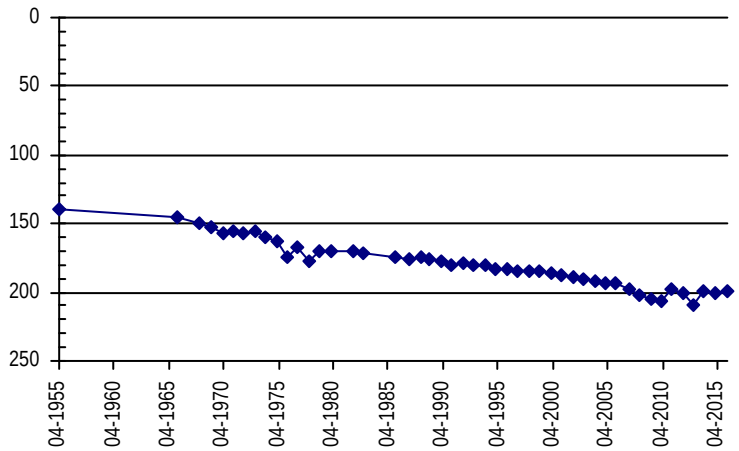

Well Name: **FARNSWORTH, WILLIAM** *Owner:*
Permit #: 6567 - FP - *Location #:* SC00804422BBD *USGS Site ID:* 392032102184500

Division: 1 *Water District:* 49 *County:* KIT CARSON

Location:	Q160	Q40	Q10	Section	Twnshp		Range		PM	Distance from section lines:	
	NW	NW	SE	22	8	S	44	W	S	*From N/S line:*	*From E/W line:*

UTM Coordinates (NAD83): *Northing (UTM y)* 4358228.6 *Easting (UTM x):* 731565.7 *User supplied*
Latitude/Longitude (decimal degrees): 39.342496 -102.312969

Surface Elevation (ft): 4186.75 *Top Perforated Interval (ft):* 249 *Base of grout (ft):*
Well depth (ft): 329 *Bottom Perforated Interval (ft):* 329
Aquifer(s):

Water Level Change
1 year:
5 year:
10 year:

Measurements from last 10 years

Date	Depth to WL (ft)	Elev of WL (ft)	Change (ft)
1/4/2006	231.72	3955.03	-1.54
3/26/2007	233.71	3953.04	-1.99

All Historic Measurements

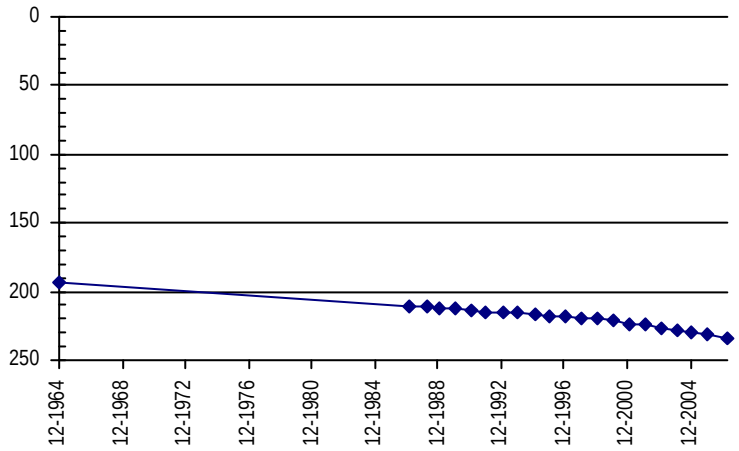

Well Name: **FASSE, EUGENE** *Owner:* FASSE EUGENE & ADRIENNE
Permit #: 20290 - RFP - *Location #:* SC00804220CAB *USGS Site ID:* 392017102072400

Division: 1 *Water District:* 49 *County:* KIT CARSON

Location:	Q160	Q40	Q10	Section	Twnshp		Range		PM	Distance from section lines:	
	SW	NE	NW	20	8	S	42	W	S	*From N/S line:*	*From E/W line:*

UTM Coordinates (NAD83): *Northing (UTM y)* 4358268.5 *Easting (UTM x):* 747885.8 *User supplied*
Latitude/Longitude (decimal degrees): 39.338331 -102.123796

Surface Elevation (ft): 3993.54 *Top Perforated Interval (ft):* 194 *Base of grout (ft):*
Well depth (ft): 250 *Bottom Perforated Interval (ft):* 244
Aquifer(s): OGALLALA

Water Level Change
1 year: 1.00
5 year: -5.70
10 year: -8.75

Measurements from last 10 years

Date	Depth to WL (ft)	Elev of WL (ft)	Change (ft)
1/23/2006	175.35	3818.19	-1.05
4/4/2007	176.50	3817.04	-1.15
2/8/2008	178.51	3815.03	-2.01
4/10/2009	179.24	3814.30	-0.73
2/8/2010	178.90	3814.64	0.34
2/4/2011	178.40	3815.14	0.50
2/25/2012	181.00	3812.54	-2.60
2/12/2013	183.40	3810.14	-2.40
1/15/2014	184.50	3809.04	-1.10
1/31/2015	185.10	3808.44	-0.60
3/14/2016	184.10	3809.44	1.00

All Historic Measurements

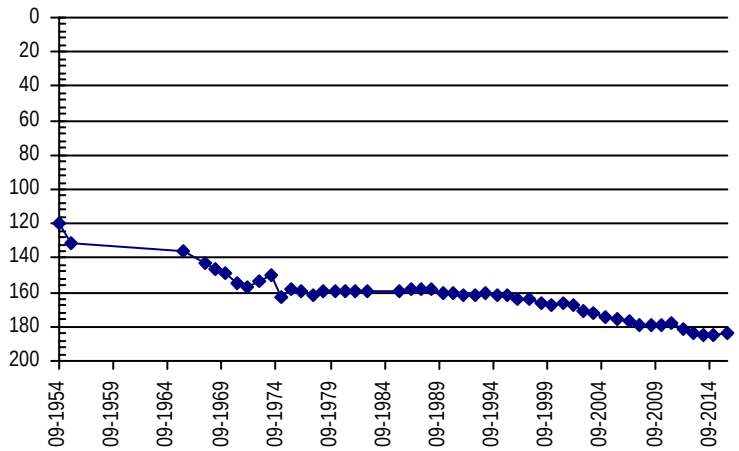

Well Name: **FED LAND BANK** *Owner:*
Permit #: - - *Location #:* SC01104319CBB *USGS Site ID:* 390455102164100

Division: 1 *Water District:* 49 *County:* KIT CARSON

Location:	Q160	Q40	Q10	Section	Twnshp		Range		PM	Distance from section lines:	
	SW	NW	NW	19	11	S	43	W	S	*From N/S line:*	*From E/W line:*

UTM Coordinates (NAD83): *Northing (UTM y)* 4329396.3 *Easting (UTM x):* 735403.9 *User supplied*
Latitude/Longitude (decimal degrees): 39.081946 -102.278521

Surface Elevation (ft): 4154.73 *Top Perforated Interval (ft):* *Base of grout (ft):*
Well depth (ft): 97 *Bottom Perforated Interval (ft):*
Aquifer(s):

Water Level Change
1 year: -1.30
5 year: -3.00
10 year: -1.85

Measurements from last 10 years

Date	Depth to WL (ft)	Elev of WL (ft)	Change (ft)
3/17/2007	89.48	4065.25	-0.43
2/23/2008	91.57	4063.16	-2.09
4/7/2009	90.70	4064.03	0.87
1/18/2010	90.20	4064.53	0.50
1/3/2011	87.90	4066.83	2.30
2/2/2012	84.80	4069.93	3.10
1/8/2013	89.70	4065.03	-4.90
1/16/2014	90.10	4064.63	-0.40
1/29/2015	89.60	4065.13	0.50
2/25/2016	90.90	4063.83	-1.30

All Historic Measurements

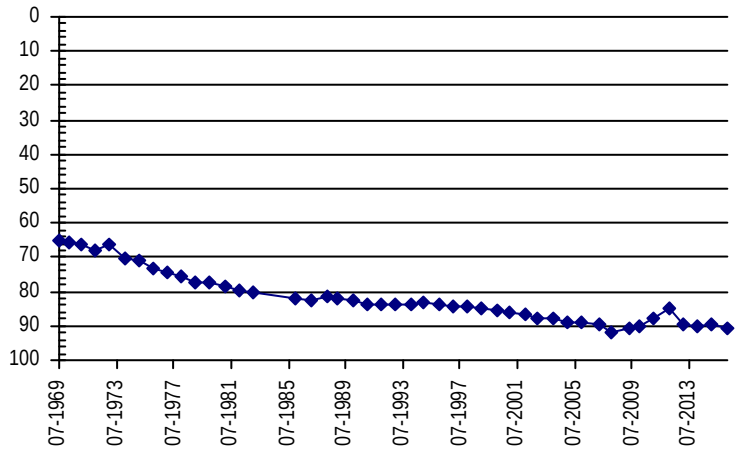

Well Name: **FELDHOUSEN, LARRY A & JUDY R** *Owner:*
Permit #: 10160 - FP - *Location #:* SC01104417ABB *USGS Site ID:*

Division: 1 *Water District:* 49 *County:* KIT CARSON

Location:	Q160	Q40	Q10	Section	Twnshp		Range		PM	Distance from section lines:	
	NE	NW	NW	17	11	S	44	W	S	*From N/S line:*	*From E/W line:*

UTM Coordinates (NAD83): *Northing (UTM y)* 4331289.0 *Easting (UTM x):* 728116.6 *Spotted from quarters*
Latitude/Longitude (decimal degrees): 39.100919 -102.362049

Surface Elevation (ft): 4252 *Top Perforated Interval (ft):* 135 *Base of grout (ft):*
Well depth (ft): 195 *Bottom Perforated Interval (ft):* 195
Aquifer(s): OGALLALA

Water Level Change
1 year: 0.00
5 year: -14.60
10 year:

Measurements from last 10 years

Date	Depth to WL (ft)	Elev of WL (ft)	Change (ft)
2/10/2010	127.30	4124.70	
1/28/2011	110.20	4141.80	17.10
2/25/2012	109.80	4142.20	0.40
1/24/2013	140.30	4111.70	-30.50
1/21/2014	125.00	4127.00	15.30
1/27/2015	124.80	4127.20	0.20
3/22/2016	124.80	4127.20	0.00

All Historic Measurements

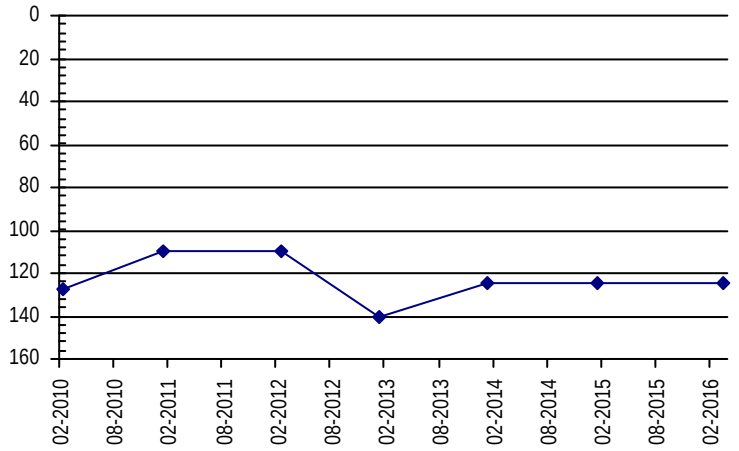

Well Name: **FORTMEYER, JOHN L.** *Owner:* FORTMEYER JOHN L
Permit #: 12962 - FP - *Location #:* SC00604220ACD *USGS Site ID:* 393034102064800

Division: 1 *Water District:* 49 *County:* KIT CARSON

Location:	Q160	Q40	Q10	Section	Twnshp		Range		PM	Distance from section lines:	
	NE	SW	SE	20	6	S	42	W	S	*From N/S line:*	*From E/W line:*

UTM Coordinates (NAD83): *Northing (UTM y)* 4377279.0 *Easting (UTM x):* 748067.0 *GPS*
Latitude/Longitude (decimal degrees): 39.509360 -102.114644

Surface Elevation (ft): 3912.58 *Top Perforated Interval (ft):* 206 *Base of grout (ft):*
Well depth (ft): 306 *Bottom Perforated Interval (ft):* 306
Aquifer(s): OGALLALA

Water Level Change
1 year: 5.90
5 year: -6.40
10 year: -9.83

Measurements from last 10 years

Date	Depth to WL (ft)	Elev of WL (ft)	Change (ft)
1/11/2006	215.67	3696.91	-0.56
4/2/2007	216.07	3696.51	-0.40
2/28/2008	218.99	3693.59	-2.92
4/10/2009	220.27	3692.31	-1.28
2/12/2010	223.21	3689.37	-2.94
2/4/2011	219.10	3693.48	4.11
2/25/2012	217.40	3695.18	1.70
2/8/2013	236.90	3675.68	-19.50
1/15/2014	237.40	3675.18	-0.50
2/7/2015	231.40	3681.18	6.00
3/10/2016	225.50	3687.08	5.90

All Historic Measurements

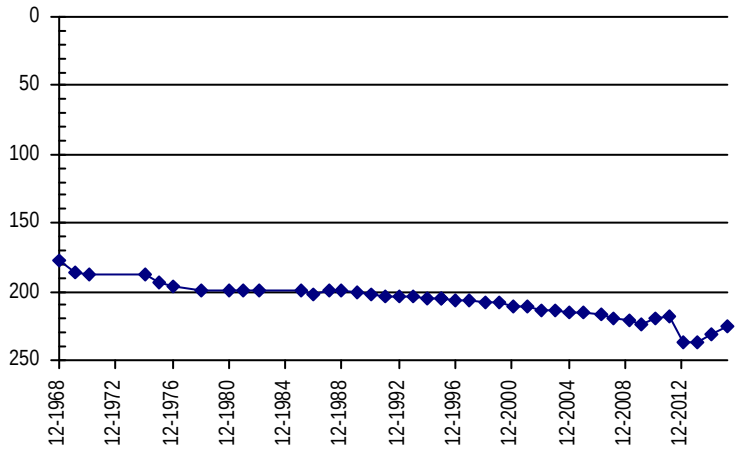

Well Name: **FORTMEYER, KEITH** *Owner:* FORTMEYER JOHN L & FAYRENE
Permit #: 20438 - RFP - *Location #:* SC00604223BDD *USGS Site ID:* 393031102034800

Division: 1 *Water District:* 49 *County:* KIT CARSON

Location:	Q160	Q40	Q10	Section	Twnshp		Range		PM	Distance from section lines:	
	NW	SE	SE	23	6	S	42	W	S	*From N/S line:*	*From E/W line:*

UTM Coordinates (NAD83): *Northing (UTM y)* 4377336.7 *Easting (UTM x):* 752442.2 *User supplied*
Latitude/Longitude (decimal degrees): 39.508606 -102.063795

Surface Elevation (ft): 3846.58 *Top Perforated Interval (ft):* 195 *Base of grout (ft):*
Well depth (ft): 280 *Bottom Perforated Interval (ft):* 285
Aquifer(s): OGALLALA

Water Level Change
1 year: 1.10
5 year: -12.00
10 year: -10.36

Measurements from last 10 years

Date	Depth to WL (ft)	Elev of WL (ft)	Change (ft)
1/11/2006	182.14	3664.44	-0.64
4/2/2007	184.52	3662.06	-2.38
2/27/2008	185.93	3660.65	-1.41
1/1/2009			
2/12/2010	183.10	3663.48	
2/4/2011	180.50	3666.08	2.60
2/25/2012	179.10	3667.48	1.40
2/8/2013	196.40	3650.18	-17.30
1/15/2014	196.30	3650.28	0.10
2/7/2015	193.60	3652.98	2.70
3/14/2016	192.50	3654.08	1.10

All Historic Measurements

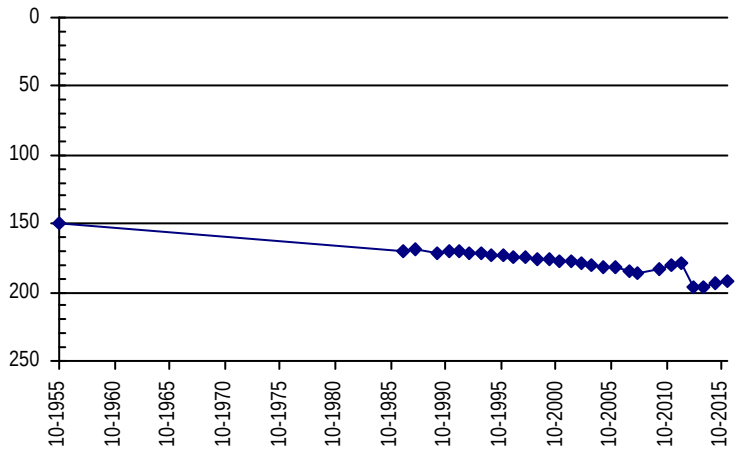

Well Name: **FUNDINGSLAND, RONALD M** *Owner:*
Permit #: 9109 - FP - *Location #:* SC01004623ABA *USGS Site ID:*

Division: 1 *Water District:* 49 *County:* KIT CARSON

Location:	Q160	Q40	Q10	Section	Twnshp		Range		PM	Distance from section lines:	
	NE	NW	NE	23	10	S	46	W	S	*From N/S line:*	*From E/W line:*

UTM Coordinates (NAD83): *Northing (UTM y)* 4338724.5 *Easting (UTM x):* 715259.3 *Spotted from quarters*
Latitude/Longitude (decimal degrees): 39.171126 -102.508237

Surface Elevation (ft): 4472 *Top Perforated Interval (ft):* 224 *Base of grout (ft):*
Well depth (ft): 324 *Bottom Perforated Interval (ft):* 324
Aquifer(s): OGALLALA

Water Level Change
1 year: 6.70
5 year: 2.40
10 year:

Measurements from last 10 years

Date	Depth to WL (ft)	Elev of WL (ft)	Change (ft)
2/10/2010	191.20	4280.80	
1/7/2011	187.80	4284.20	3.40
2/24/2012	185.40	4286.60	2.40
1/25/2013	206.90	4265.10	-21.50
1/22/2014	191.20	4280.80	15.70
1/28/2015	192.10	4279.90	-0.90
3/22/2016	185.40	4286.60	6.70

All Historic Measurements

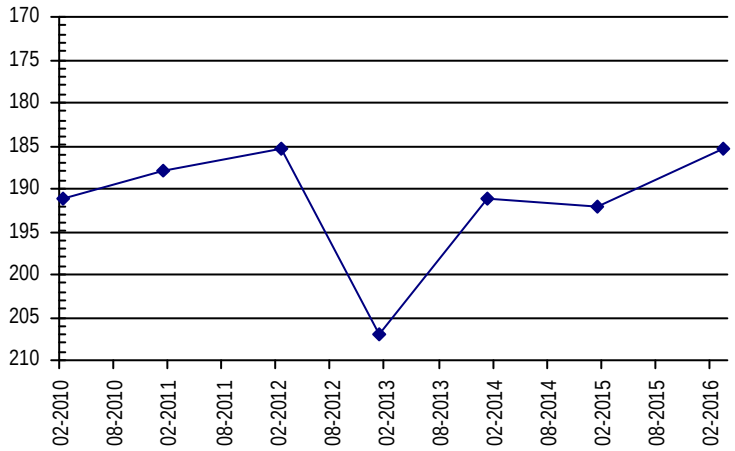

Well Name: **GARY E. & JUDY A. ANDREWS** *Owner:*
Permit #: 10423 - FP - *Location #:* SC01004303BC *USGS Site ID:*

Division: 1 *Water District:* 49 *County:* KIT CARSON

Location:	Q160	Q40	Q10	Section	Twnshp		Range		PM	Distance from section lines:	
	NW	SW		3	10	S	43	W	S	*From N/S line:*	*From E/W line:*

UTM Coordinates (NAD83): *Northing (UTM y)* 4343751.5 *Easting (UTM x):* 741686.3 *Spotted from quarters*
Latitude/Longitude (decimal degrees): 39.209431 -102.200851

Surface Elevation (ft): 4160 *Top Perforated Interval (ft):* 207 *Base of grout (ft):*
Well depth (ft): 327 *Bottom Perforated Interval (ft):* 327
Aquifer(s): OGALLALA

Water Level Change
1 year: -4.90
5 year:
10 year:

Measurements from last 10 years

Date	Depth to WL (ft)	Elev of WL (ft)	Change (ft)
3/1/2013	248.20	3911.80	
1/29/2015	243.50	3916.50	4.70
1/27/2016	248.40	3911.60	-4.90

All Historic Measurements

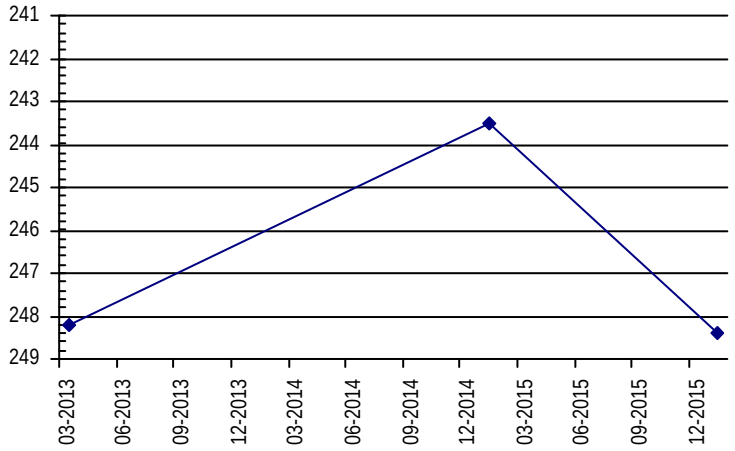

Well Name: **GARY E. & JUDY A. ANDREWS** *Owner:*

Permit #: 10526 - FP - *Location #:* SC01004303DB *USGS Site ID:*

Division: 1 *Water District:* 49 *County:* KIT CARSON

Location:	Q160	Q40	Q10	Section	Twnshp		Range		PM	Distance from section lines:	
	SE	NW		3	10	S	43	W	S	*From N/S line:*	*From E/W line:*

UTM Coordinates (NAD83): *Northing (UTM y)* 4343380.5 *Easting (UTM x):* 742506.9 *Spotted from quarters*

Latitude/Longitude (decimal degrees): 39.205864 -102.191490

Surface Elevation (ft): 4155 *Top Perforated Interval (ft):* 214 *Base of grout (ft):*

Well depth (ft): 334 *Bottom Perforated Interval (ft):* 334

Aquifer(s): OGALLALA

Water Level Change

1 year: 0.50

5 year:

10 year:

Measurements from last 10 years

Date	Depth to WL (ft)	Elev of WL (ft)	Change (ft)
3/1/2013	239.80	3915.20	
1/29/2015	250.70	3904.30	-10.90
1/27/2016	250.20	3904.80	0.50

All Historic Measurements

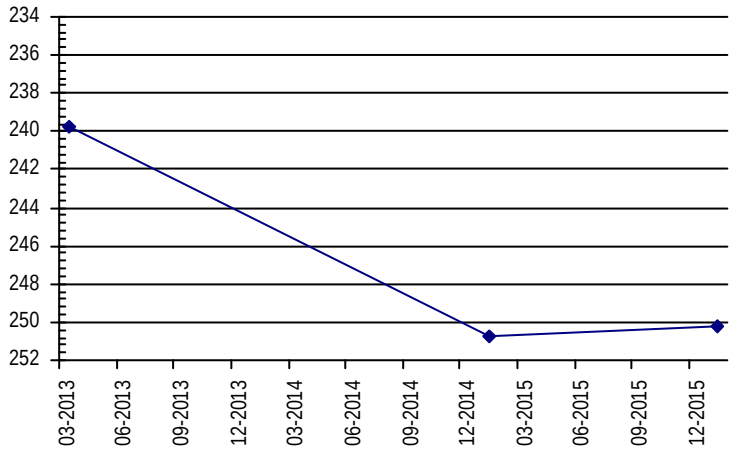

Well Name: **GEIKEN, S & M** *Owner:*

Permit #: - - *Location #:* SC01004923DCC *USGS Site ID:* 390930102504000

Division: 1 *Water District:* 49 *County:* KIT CARSON

Location:	Q160	Q40	Q10	Section	Twnshp		Range		PM	Distance from section lines:	
	SE	SW	SW	23	10	S	49	W	S	*From N/S line:*	*From E/W line:*

UTM Coordinates (NAD83): *Northing (UTM y)* 4336371.3 *Easting (UTM x):* 686112.2 *User supplied*

Latitude/Longitude (decimal degrees): 39.156662 -102.846040

Surface Elevation (ft): 4789.13 *Top Perforated Interval (ft):* *Base of grout (ft):*

Well depth (ft): 200 *Bottom Perforated Interval (ft):*

Aquifer(s):

Water Level Change

1 year: -0.20

5 year: -2.20

10 year: 8.37

Measurements from last 10 years

Date	Depth to WL (ft)	Elev of WL (ft)	Change (ft)
1/10/2006	170.97	4618.16	0.53
4/16/2007	176.84	4612.29	-5.87
2/25/2008	174.91	4614.22	1.93
4/21/2009	174.00	4615.13	0.91
2/6/2010	161.50	4627.63	12.50
1/4/2011	160.40	4628.73	1.10
12/24/2011	163.00	4626.13	-2.60
2/19/2013	163.60	4625.53	-0.60
1/22/2014	162.60	4626.53	1.00
1/28/2015	162.40	4626.73	0.20
2/16/2016	162.60	4626.53	-0.20

All Historic Measurements

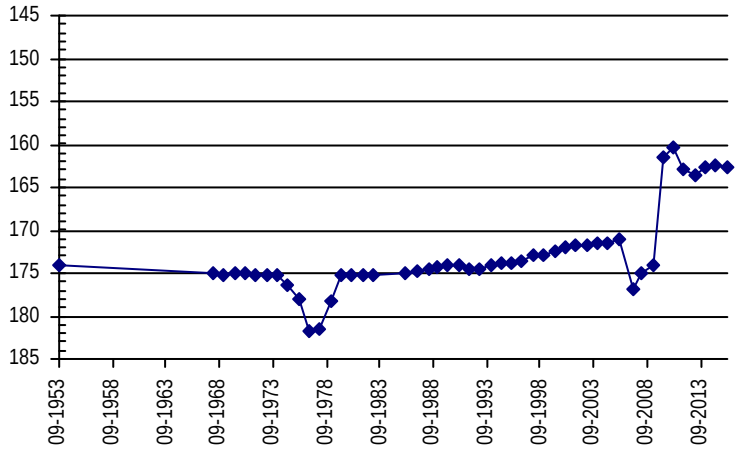

Well Name: **GEORGE D WILLS** *Owner:* GEORGE D WILLS
Permit #: 6490 - F - *Location #:* SC00904231AC *USGS Site ID:*

Division: 1 *Water District:* 49 *County:* KIT CARSON

Location:	Q160	Q40	Q10	Section	Twnshp		Range		PM	Distance from section lines:	
	NE	SW		31	9	S	42	W	S	*From N/S line:*	*From E/W line:*

UTM Coordinates (NAD83): *Northing (UTM y)* 4345494.5 *Easting (UTM x):* 747263.9 *Spotted from quarters*
Latitude/Longitude (decimal degrees): 39.223549 -102.135689

Surface Elevation (ft): 4095 *Top Perforated Interval (ft):* *Base of grout (ft):*
Well depth (ft): 335 *Bottom Perforated Interval (ft):*
Aquifer(s):

Water Level Change
1 year: 2.20
5 year:
10 year:

Measurements from last 10 years

Date	Depth to WL (ft)	Elev of WL (ft)	Change (ft)
2/28/2012	234.80	3860.20	
2/11/2013	242.40	3852.60	-7.60
1/13/2015	242.10	3852.90	0.30
2/25/2016	239.90	3855.10	2.20

All Historic Measurements

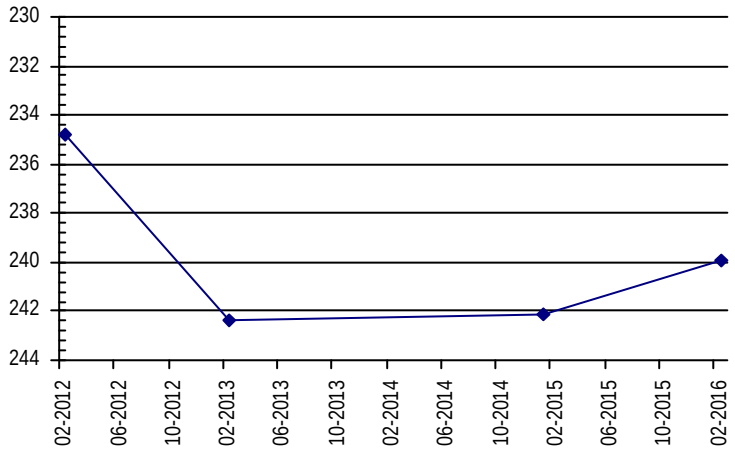

Well Name: **GERGEN. ROSE TRUST** *Owner:* GERGEN ROSE MARY TRUST
Permit #: 6387 - FP - *Location #:* SC00604235CAB *USGS Site ID:* 392843102040200

Division: 1 *Water District:* 49 *County:* KIT CARSON

Location:	Q160	Q40	Q10	Section	Twnshp		Range		PM	Distance from section lines:	
	SW	NE	NW	35	6	S	42	W	S	*From N/S line:*	*From E/W line:*

UTM Coordinates (NAD83): *Northing (UTM y)* 4373995.6 *Easting (UTM x):* 752216.2 *User supplied*
Latitude/Longitude (decimal degrees): 39.478606 -102.067684

Surface Elevation (ft): 3896.59 *Top Perforated Interval (ft):* 245 *Base of grout (ft):*
Well depth (ft): 325 *Bottom Perforated Interval (ft):* 325
Aquifer(s): OGALLALA

Water Level Change
1 year: 8.00
5 year: -8.00
10 year: -24.94

Measurements from last 10 years

Date	Depth to WL (ft)	Elev of WL (ft)	Change (ft)
1/11/2006	219.46	3677.13	-0.94
4/4/2007	225.27	3671.32	-5.81
2/7/2008	228.79	3667.80	-3.52
1/1/2009			
2/12/2010	233.50	3663.09	
2/4/2011	236.40	3660.19	-2.90
2/25/2012	237.60	3658.99	-1.20
3/12/2013	241.60	3654.99	-4.00
1/15/2014	242.90	3653.69	-1.30
2/7/2015	252.40	3644.19	-9.50
3/14/2016	244.40	3652.19	8.00

All Historic Measurements

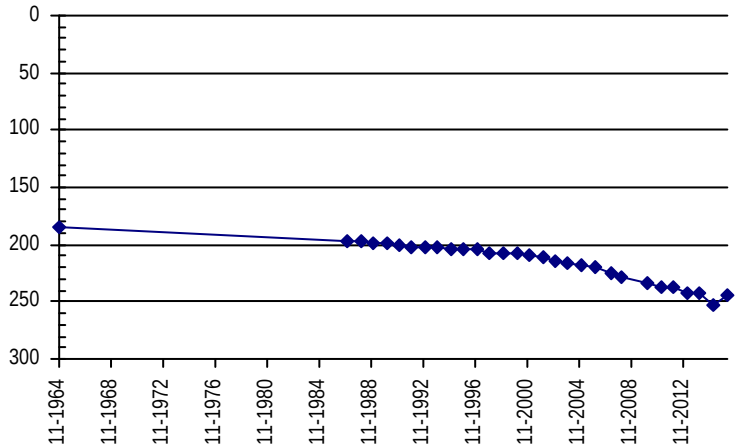

Well Name: **GILBERT, DANIEL & DONALD** *Owner:* GILBERT MARVIN
Permit #: 11594 - FP - *Location #:* SC00904226AAC *USGS Site ID:* 391425102032900

Division: 1 *Water District:* 49 *County:* KIT CARSON

Location:	Q160	Q40	Q10	Section	Twnshp		Range		PM	Distance from section lines:	
	NE	NE	SW	26	9	S	42	W	S	*From N/S line:*	*From E/W line:*

UTM Coordinates (NAD83): *Northing (UTM y)* 4347565.3 *Easting (UTM x):* 753867.1 *User supplied*
Latitude/Longitude (decimal degrees): 39.240278 -102.058515

Surface Elevation (ft): 3994.62 *Top Perforated Interval (ft):* 223 *Base of grout (ft):*
Well depth (ft): 303 *Bottom Perforated Interval (ft):* 303
Aquifer(s): OGALLALA

Water Level Change
1 year: -0.20
5 year: -9.70
10 year:

Measurements from last 10 years

Date	Depth to WL (ft)	Elev of WL (ft)	Change (ft)
3/18/2007	178.33	3816.29	
2/8/2008	182.13	3812.49	-3.80
4/5/2009	183.27	3811.35	-1.14
1/15/2010	184.10	3810.52	-0.83
2/7/2011	184.30	3810.32	-0.20
2/2/2012	185.70	3808.92	-1.40
1/18/2013	206.20	3788.42	-20.50
2/13/2014	193.90	3800.72	12.30
1/29/2015	193.80	3800.82	0.10
3/21/2016	194.00	3800.62	-0.20

All Historic Measurements

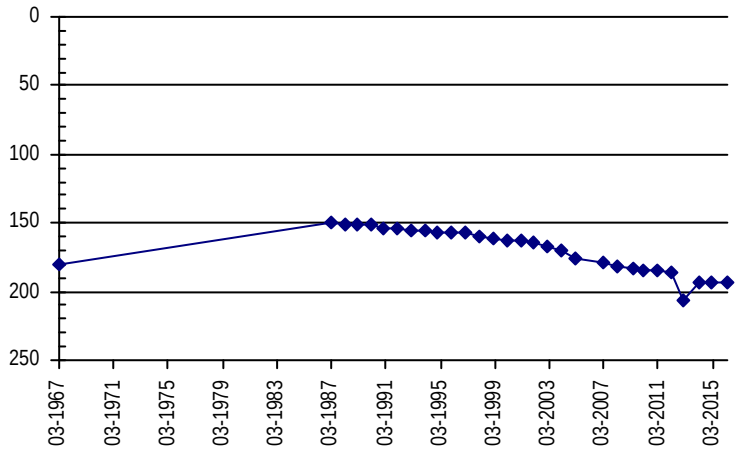

Well Name: **GRAMM, LOYD TRUST** *Owner:* GRAMM EDMUND & LOYD
Permit #: 19904 - FP - *Location #:* SC00604523ABD *USGS Site ID:*

Division: 1 *Water District:* 49 *County:* KIT CARSON

Location:	Q160	Q40	Q10	Section	Twnshp		Range		PM	Distance from section lines:	
	NE	NW	SE	23	6	S	45	W	S	*From N/S line:*	*From E/W line:*

UTM Coordinates (NAD83): *Northing (UTM y)* 4377270.0 *Easting (UTM x):* 723985.9 *Spotted from quarters*
Latitude/Longitude (decimal degrees): 39.515892 -102.394457

Surface Elevation (ft): 4092 *Top Perforated Interval (ft):* 214 *Base of grout (ft):*
Well depth (ft): 304 *Bottom Perforated Interval (ft):* 304
Aquifer(s): OGALLALA

Water Level Change
1 year:
5 year:
10 year:

Measurements from last 10 years

Date	Depth to WL (ft)	Elev of WL (ft)	Change (ft)
1/23/2006	208.56	3883.44	-1.68
4/16/2007	208.25	3883.75	0.31
2/21/2008	212.79	3879.21	-4.54
1/1/2009			
2/1/2010	208.40	3883.60	
1/6/2011	208.00	3884.00	0.40
2/22/2012	207.30	3884.70	0.70
2/13/2013	213.90	3878.10	-6.60
1/15/2014	214.60	3877.40	-0.70

All Historic Measurements

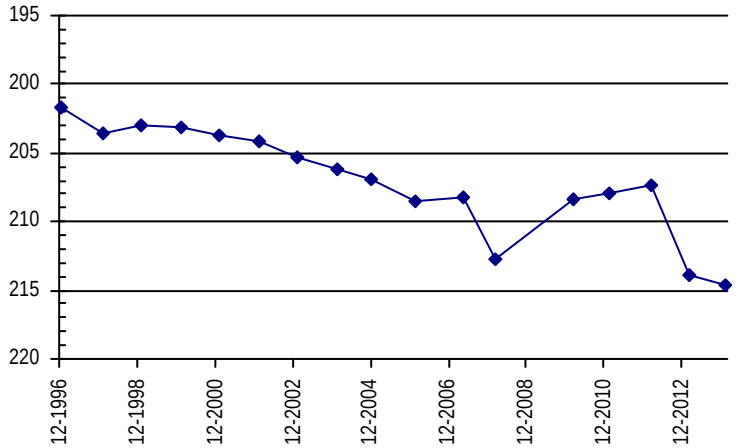

Well Name: **GREENWOOD, W. TRUST** *Owner:* GREENWOOD WAYNE E TRUSTEE O

Permit #: 10085 - FP - *Location #:* SC01104701CCB *USGS Site ID:* 390700102375000

Division: 1 *Water District:* 49 *County:* KIT CARSON

Location:	Q160	Q40	Q10	Section	Twnshp		Range		PM	Distance from section lines:	
	SW	SW	NW	1	11	S	47	W	S	*From N/S line:*	*From E/W line:*

UTM Coordinates (NAD83): *Northing (UTM y)* 4332364.9 *Easting (UTM x):* 704832.5 *User supplied*

Latitude/Longitude (decimal degrees): 39.116386 -102.630756

Surface Elevation (ft): 4589.01 *Top Perforated Interval (ft):* 185 *Base of grout (ft):*

Well depth (ft): 265 *Bottom Perforated Interval (ft):* 265

Aquifer(s): OGALLALA

Water Level Change

1 year: -1.00

5 year: -7.10

10 year: -28.96

Measurements from last 10 years

Date	Depth to WL (ft)	Elev of WL (ft)	Change (ft)
1/5/2006	198.48	4390.53	-0.54
3/21/2007	199.05	4389.96	-0.57
2/2/2008	203.75	4385.26	-4.70
4/6/2009	212.63	4376.38	-8.88
2/6/2010	219.80	4369.21	-7.17
1/7/2011	218.29	4370.72	1.51
2/24/2012	217.60	4371.41	0.69
2/25/2013	221.10	4367.91	-3.50
1/22/2014	225.90	4363.11	-4.80
1/28/2015	226.90	4362.11	-1.00

All Historic Measurements

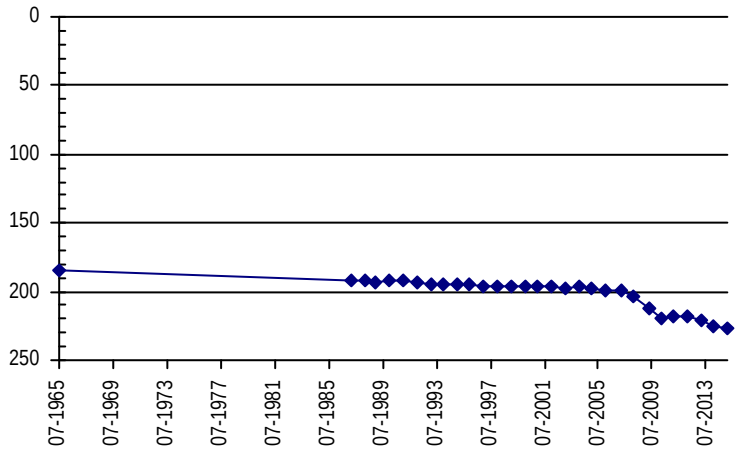

Well Name: **GREGORY E. ANDREWS** *Owner:*

Permit #: 3738 - FP - *Location #:* SC01004310BA *USGS Site ID:*

Division: 1 *Water District:* 49 *County:* KIT CARSON

Location:	Q160	Q40	Q10	Section	Twnshp		Range		PM	Distance from section lines:	
	NW	NE		10	10	S	43	W	S	*From N/S line:*	*From E/W line:*

UTM Coordinates (NAD83): *Northing (UTM y)* 4342558.0 *Easting (UTM x):* 742135.1 *Spotted from quarters*

Latitude/Longitude (decimal degrees): 39.198566 -102.196091

Surface Elevation (ft): 4150 *Top Perforated Interval (ft):* *Base of grout (ft):*

Well depth (ft): 342 *Bottom Perforated Interval (ft):*

Aquifer(s): OGALLALA

Water Level Change

1 year: -7.10

5 year:

10 year:

Measurements from last 10 years

Date	Depth to WL (ft)	Elev of WL (ft)	Change (ft)
3/1/2013	239.80		
1/29/2015	237.90	3912.10	1.90
1/27/2016	245.00	3905.00	-7.10

All Historic Measurements

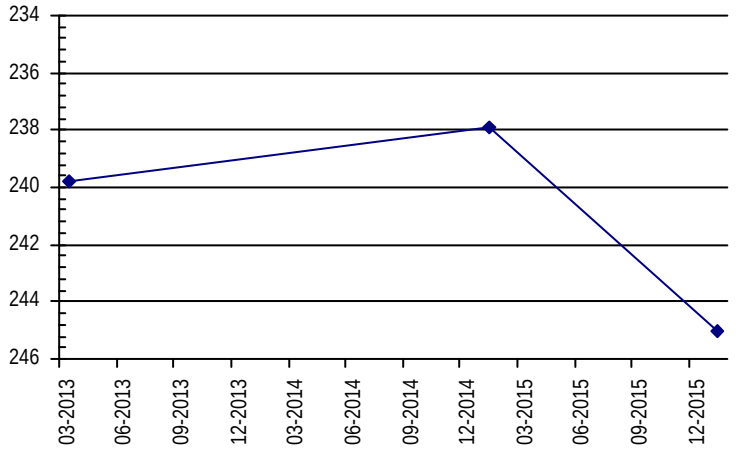

Well Name: **GRUSING, GEORGEANNA & MARVIN H.** *Owner:* MARVIN AND GEORGEANNA GRUSING
Permit #: 10418 - FP - *Location #:* SC01004417CCD *USGS Site ID:*

Division: 1 *Water District:* 49 *County:* KIT CARSON

Location:	Q160	Q40	Q10	Section	Twnshp		Range		PM	Distance from section lines:	
	SW	SW	SE	17	10	S	44	W	S	*From N/S line:*	*From E/W line:*

UTM Coordinates (NAD83): *Northing (UTM y)* 4339424.5 *Easting (UTM x):* 729071.4 *Spotted from quarters*
Latitude/Longitude (decimal degrees): 39.173900 -102.348271

Surface Elevation (ft): 4305 *Top Perforated Interval (ft):* 246 *Base of grout (ft):*
Well depth (ft): 326 *Bottom Perforated Interval (ft):* 326
Aquifer(s): OGALLALA

Water Level Change
1 year: 4.10
5 year: -4.30
10 year:

Measurements from last 10 years

Date	Depth to WL (ft)	Elev of WL (ft)	Change (ft)
2/12/2011	248.90	4056.10	
2/23/2012	250.50	4054.50	-1.60
1/23/2013	266.70	4038.30	-16.20
1/21/2014	253.50	4051.50	13.20
1/27/2015	257.30	4047.70	-3.80
1/15/2016	253.20	4051.80	4.10

All Historic Measurements

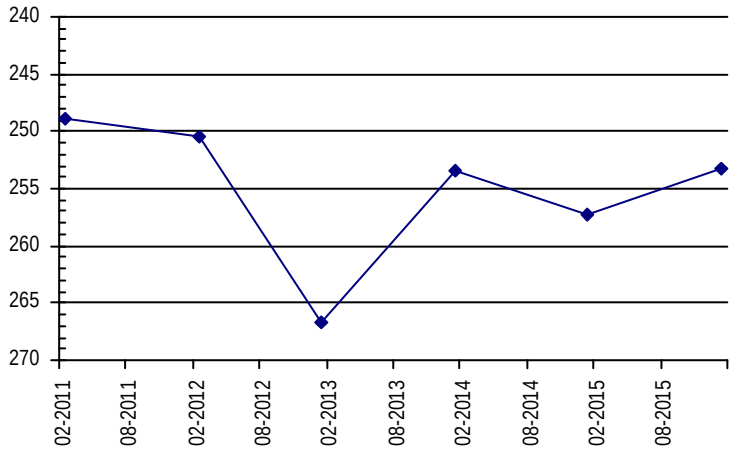

Well Name: **HALDE, K & G** *Owner:* RAINBOLT EDWIN F & LINDSEY MURIEL
Permit #: 16059 - RFP - *Location #:* SC01104204CBA *USGS Site ID:* 390731102073100

Division: 1 *Water District:* 49 *County:* KIT CARSON

Location:	Q160	Q40	Q10	Section	Twnshp		Range		PM	Distance from section lines:	
	SW	NW	NE	4	11	S	42	W	S	*From N/S line:*	*From E/W line:*

UTM Coordinates (NAD83): *Northing (UTM y)* 4334336.2 *Easting (UTM x):* 748478.1 *User supplied*
Latitude/Longitude (decimal degrees): 39.122780 -102.125738

Surface Elevation (ft): 4051.65 *Top Perforated Interval (ft):* 120 *Base of grout (ft):*
Well depth (ft): 174 *Bottom Perforated Interval (ft):* 174
Aquifer(s): OGALLALA

Water Level Change
1 year: -0.60
5 year: -13.22
10 year: -27.25

Measurements from last 10 years

Date	Depth to WL (ft)	Elev of WL (ft)	Change (ft)
3/17/2007	131.20	3920.45	-3.25
2/4/2008	132.24	3919.41	-1.04
1/1/2009			
2/12/2010	137.28	3914.37	
1/28/2011	141.98	3909.67	-4.70
2/1/2012	143.50	3908.15	-1.52
2/11/2013	150.00	3901.65	-6.50
2/13/2014	152.00	3899.65	-2.00
1/29/2015	154.60	3897.05	-2.60
2/25/2016	155.20	3896.45	-0.60

All Historic Measurements

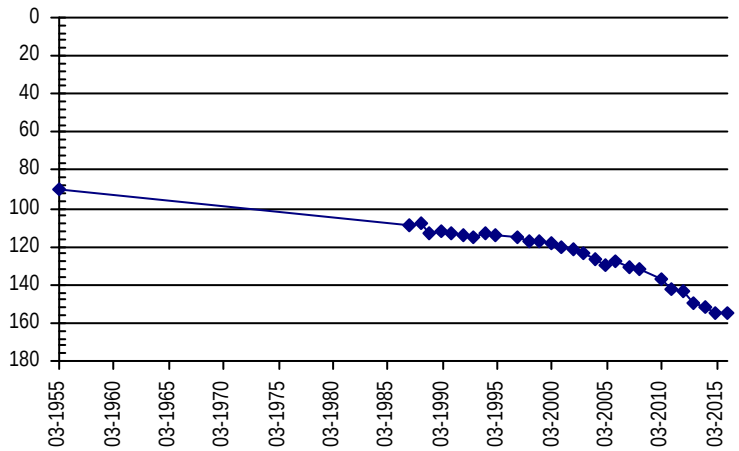

Well Name: **HANSEN, DALE** *Owner:* HANSEN DALE E & SHELLEY HANSEN
Permit #: 4007 - FP - *Location #:* SC00804204CDA *USGS Site ID:* 392239102060000

Division: 1 *Water District:* 49 *County:* KIT CARSON

Location:	Q160	Q40	Q10	Section	Twnshp		Range		PM	Distance from section lines:	
	SW	SE	NE	4	8	S	42	W	S	*From N/S line:*	*From E/W line:*

UTM Coordinates (NAD83): *Northing (UTM y)* 4362710.5 *Easting (UTM x):* 749732.5 *User supplied*
Latitude/Longitude (decimal degrees): 39.377775 -102.100740

Surface Elevation (ft): 3984.62 *Top Perforated Interval (ft):* 264 *Base of grout (ft):*
Well depth (ft): 335 *Bottom Perforated Interval (ft):* 344
Aquifer(s): OGALLALA

Water Level Change
1 year: -2.30
5 year: -10.30
10 year: -13.79

Measurements from last 10 years

Date	Depth to WL (ft)	Elev of WL (ft)	Change (ft)
1/23/2006	228.21	3756.41	-0.71
4/2/2007	227.50	3757.12	0.71
2/1/2008	231.98	3752.64	-4.48
4/10/2009	228.40	3756.22	3.58
2/8/2010	229.80	3754.82	-1.40
2/4/2011	231.70	3752.92	-1.90
2/25/2012	233.40	3751.22	-1.70
2/4/2013	240.80	3743.82	-7.40
2/28/2014	240.80	3743.82	0.00
1/31/2015	239.70	3744.92	1.10
3/3/2016	242.00	3742.62	-2.30

All Historic Measurements

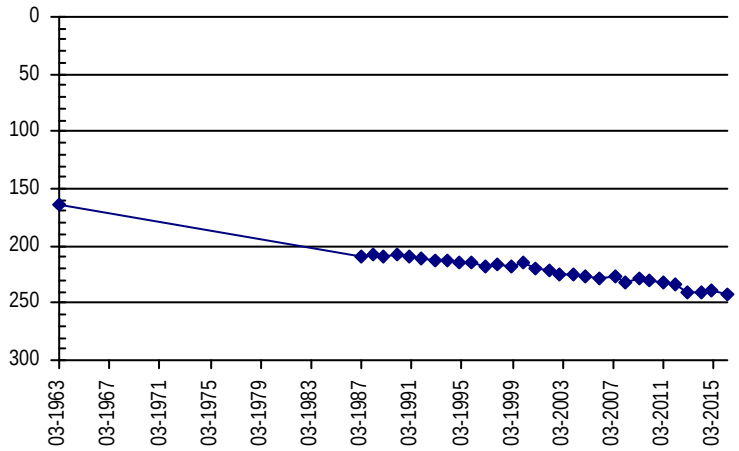

Well Name: **HANSEN, DALE** *Owner:* HANSEN DALE
Permit #: 3450 - FP - *Location #:* SC00804424BCC *USGS Site ID:* 392019102164000

Division: 1 *Water District:* 49 *County:* KIT CARSON

Location:	Q160	Q40	Q10	Section	Twnshp		Range		PM	Distance from section lines:	
	NW	SW	SW	24	8	S	44	W	S	*From N/S line:*	*From E/W line:*

UTM Coordinates (NAD83): *Northing (UTM y)* 4357979.8 *Easting (UTM x):* 734592.7 *User supplied*
Latitude/Longitude (decimal degrees): 39.339441 -102.277968

Surface Elevation (ft): 4150.73 *Top Perforated Interval (ft):* 228 *Base of grout (ft):*
Well depth (ft): 327 *Bottom Perforated Interval (ft):* 328
Aquifer(s): OGALLALA

Water Level Change
1 year: 0.90
5 year: -8.70
10 year: -7.92

Measurements from last 10 years

Date	Depth to WL (ft)	Elev of WL (ft)	Change (ft)
1/4/2006	226.08	3924.65	-1.38
3/26/2007	228.01	3922.72	-1.93
2/19/2008	230.68	3920.05	-2.67
4/29/2009	229.45	3921.28	1.23
2/8/2010	228.80	3921.93	0.65
1/5/2011	225.30	3925.43	3.50
2/25/2012	224.80	3925.93	0.50
2/13/2013	241.60	3909.13	-16.80
1/13/2014	237.50	3913.23	4.10
1/21/2015	234.90	3915.83	2.60
2/10/2016	234.00	3916.73	0.90

All Historic Measurements

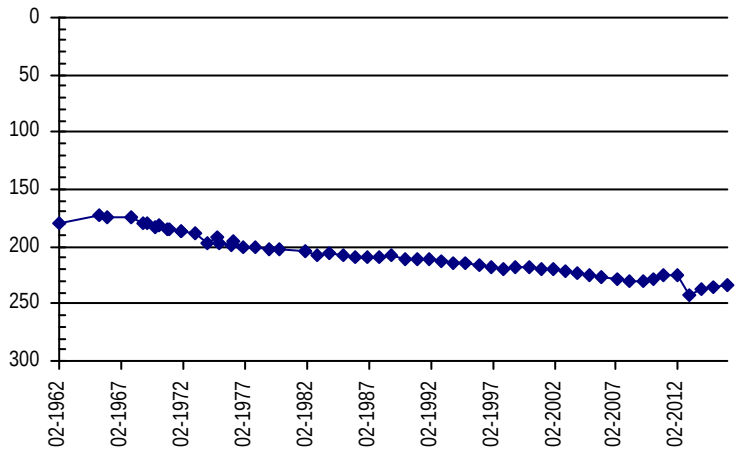

Well Name: **HANSEN, DALE** *Owner:* HANSEN DALE E & SHELLEY A
Permit #: 3958 - FP - *Location #:* SC00804402DBD *USGS Site ID:* 392238102165800

Division: 1 *Water District:* 49 *County:* KIT CARSON

Location:	Q160	Q40	Q10	Section	Twnshp		Range		PM	Distance from section lines:	
	SE	NW	SE	2	8	S	44	W	S	*From N/S line:*	*From E/W line:*

UTM Coordinates (NAD83): *Northing (UTM y)* 4362159.5 *Easting (UTM x):* 734011.5 *User supplied*
Latitude/Longitude (decimal degrees): 39.377218 -102.283247

Surface Elevation (ft): 4095.7 *Top Perforated Interval (ft):* 220 *Base of grout (ft):*
Well depth (ft): 260 *Bottom Perforated Interval (ft):* 260
Aquifer(s): OGALLALA

Water Level Change
1 year: -3.60
5 year: -0.40
10 year: -5.12

Measurements from last 10 years

Date	Depth to WL (ft)	Elev of WL (ft)	Change (ft)
1/4/2006	193.08	3902.62	1.10
4/1/2007	200.77	3894.93	-7.69
2/21/2008	198.95	3896.75	1.82
4/29/2009	195.36	3900.34	3.59
1/17/2010	197.72	3897.98	-2.36
1/6/2011	197.80	3897.90	-0.08
2/16/2012	199.30	3896.40	-1.50
2/13/2013	205.40	3890.30	-6.10
1/13/2014	196.80	3898.90	8.60
1/26/2015	194.60	3901.10	2.20
2/24/2016	198.20	3897.50	-3.60

All Historic Measurements

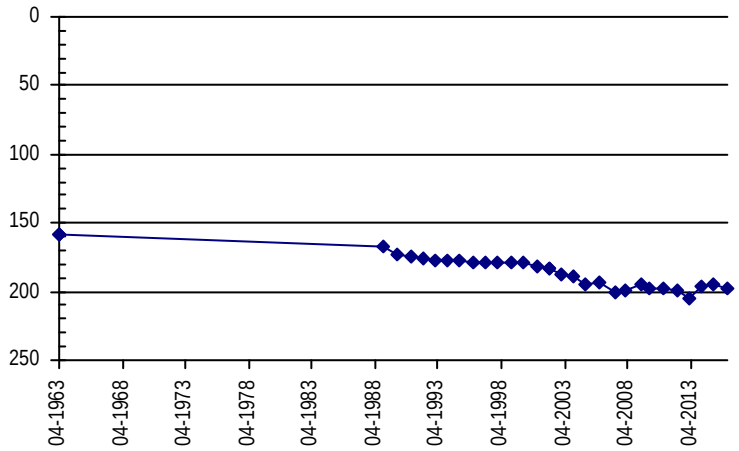

Well Name: **HARTMAN, JODEY & SUSAN** *Owner:* HARTMAN YVONNE TRUST ETAL
Permit #: 3852 - FP - *Location #:* SC00904219DBC *USGS Site ID:* 391452102081600

Division: 1 *Water District:* 49 *County:* KIT CARSON

Location:	Q160	Q40	Q10	Section	Twnshp		Range		PM	Distance from section lines:	
	SE	NW	SW	19	9	S	42	W	S	*From N/S line:*	*From E/W line:*

UTM Coordinates (NAD83): *Northing (UTM y)* 4348208.7 *Easting (UTM x):* 746981.9 *User supplied*
Latitude/Longitude (decimal degrees): 39.248055 -102.137962

Surface Elevation (ft): 4084.66 *Top Perforated Interval (ft):* 240 *Base of grout (ft):*
Well depth (ft): 320 *Bottom Perforated Interval (ft):* 320
Aquifer(s): OGALLALA

Water Level Change
1 year: 0.00
5 year: -13.10
10 year: -21.54

Measurements from last 10 years

Date	Depth to WL (ft)	Elev of WL (ft)	Change (ft)
3/19/2007	225.17	3859.49	-3.11
2/18/2008	228.01	3856.65	-2.84
4/5/2009	228.38	3856.28	-0.37
1/15/2010	224.30	3860.36	4.08
2/7/2011	230.50	3854.16	-6.20
2/2/2012	233.80	3850.86	-3.30
1/18/2013	248.30	3836.36	-14.50
2/13/2014	241.40	3843.26	6.90
1/29/2015	243.60	3841.06	-2.20
2/25/2016	243.60	3841.06	0.00

All Historic Measurements

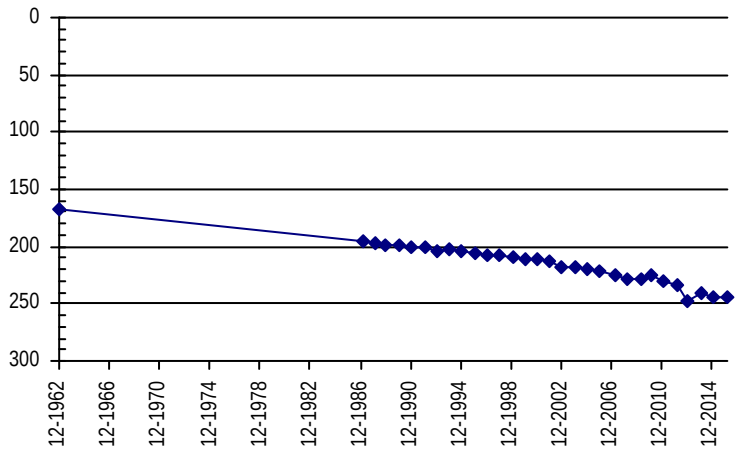

Well Name: **HARVEY OCHSNER** *Owner:* HARVEY OCHSNER
Permit #: 3158 - FP - *Location #:* SC00604319BB *USGS Site ID:*

Division: 1 *Water District:* 49 *County:* KIT CARSON

Location:	Q160	Q40	Q10	Section	Twnshp		Range		PM	Distance from section lines:	
	NW	NW		19	6	S	43	W	S	*From N/S line:*	*From E/W line:*

UTM Coordinates (NAD83): *Northing (UTM y)* 4377501.0 *Easting (UTM x):* 735839.0 *GPS*
Latitude/Longitude (decimal degrees): 39.514800 -102.256636

Surface Elevation (ft): 4014 *Top Perforated Interval (ft):* *Base of grout (ft):*
Well depth (ft): 320 *Bottom Perforated Interval (ft):*
Aquifer(s):

Water Level Change
1 year: 3.90
5 year:
10 year:

Measurements from last 10 years

Date	Depth to WL (ft)	Elev of WL (ft)	Change (ft)
2/28/2012	177.20	3836.80	
2/12/2013	184.30	3829.70	-7.10
2/28/2014	186.20	3827.80	-1.90
2/7/2015	184.90	3829.10	1.30
3/10/2016	181.00	3833.00	3.90

All Historic Measurements

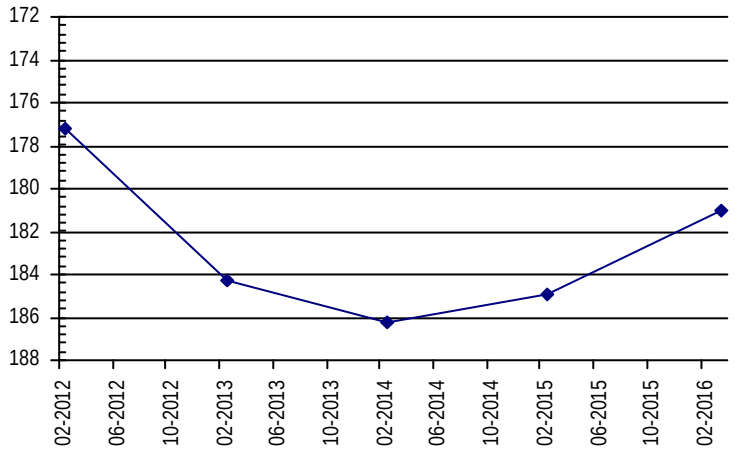

Well Name: **HASART, JEROLD & LESTER** *Owner:* HASART JEROLD & LESTER
Permit #: 2994 - FP - *Location #:* SC00704635BBB *USGS Site ID:* 392409102311000

Division: 1 *Water District:* 49 *County:* KIT CARSON

Location:	Q160	Q40	Q10	Section	Twnshp		Range		PM	Distance from section lines:	
	NW	NW	NW	35	7	S	46	W	S	*From N/S line:*	*From E/W line:*

UTM Coordinates (NAD83): *Northing (UTM y)* 4364374.0 *Easting (UTM x):* 713401.9 *User supplied*
Latitude/Longitude (decimal degrees): 39.402493 -102.521588

Surface Elevation (ft): 4270.81 *Top Perforated Interval (ft):* 180 *Base of grout (ft):*
Well depth (ft): 300 *Bottom Perforated Interval (ft):* 300
Aquifer(s): OGALLALA

Water Level Change
1 year: 17.30
5 year: 29.10
10 year: 33.32

Measurements from last 10 years

Date	Depth to WL (ft)	Elev of WL (ft)	Change (ft)
1/26/2006	242.42	4028.39	0.16
3/23/2007	244.89	4025.92	-2.47
2/21/2008	247.55	4023.26	-2.66
4/29/2009	245.30	4025.51	2.25
2/10/2010	247.01	4023.80	-1.71
1/6/2011	238.20	4032.61	8.81
2/25/2012	236.20	4034.61	2.00
3/8/2013	231.30	4039.51	4.90
2/26/2014	228.70	4042.11	2.60
1/31/2015	226.40	4044.41	2.30
3/16/2016	209.10	4061.71	17.30

All Historic Measurements

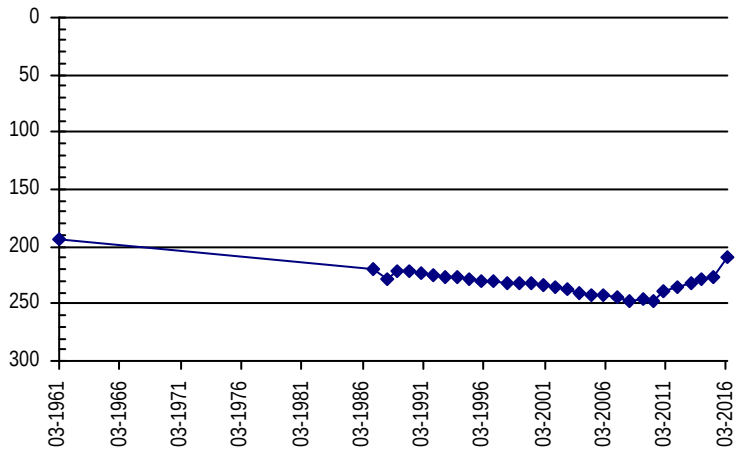

Well Name: **HERNDON, EDWIN LEROY** *Owner:* HERTNEKY DAVID D & KATHERINE ANNE
Permit #: 5761 - FP - *Location #:* SC01004613BCD *USGS Site ID:* 391046102295100

Division: 1 *Water District:* 49 *County:* KIT CARSON

Location:	Q160	Q40	Q10	Section	Twnshp		Range		PM	Distance from section lines:	
	NW	SW	SE	13	10	S	46	W	S	*From N/S line:*	*From E/W line:*

UTM Coordinates (NAD83): *Northing (UTM y)* 4339671.9 *Easting (UTM x):* 716120.5 *User supplied*
Latitude/Longitude (decimal degrees): 39.179442 -102.497974

Surface Elevation (ft): 4420.91 *Top Perforated Interval (ft):* 204 *Base of grout (ft):*
Well depth (ft): 294 *Bottom Perforated Interval (ft):* 294
Aquifer(s): OGALLALA

Water Level Change
1 year: 0.70
5 year: -4.70
10 year: -3.32

Measurements from last 10 years

Date	Depth to WL (ft)	Elev of WL (ft)	Change (ft)
1/3/2006	214.78	4206.13	-2.20
4/16/2007			
2/2/2008	220.22	4200.69	
1/1/2009			
2/10/2010	211.60	4209.31	
1/7/2011	213.40	4207.51	-1.80
2/24/2012	214.60	4206.31	-1.20
1/25/2013	216.30	4204.61	-1.70
1/22/2014	218.60	4202.31	-2.30
1/28/2015	218.80	4202.11	-0.20
3/1/2016	218.10	4202.81	0.70

All Historic Measurements

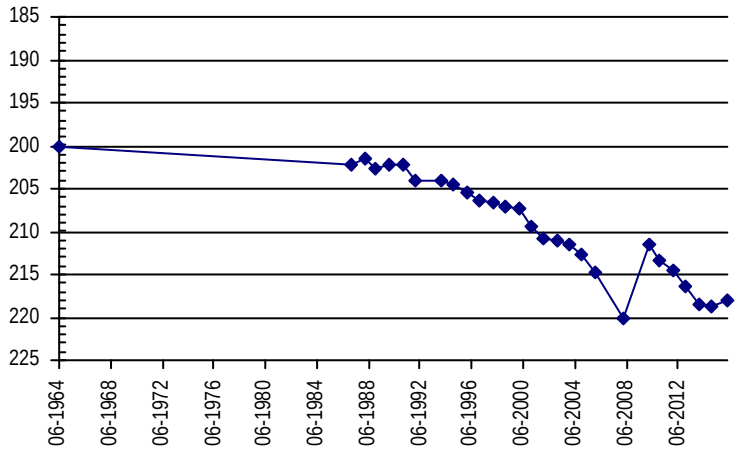

Well Name: **HERTNEKY, DAVID & KATHERINE** *Owner:*
Permit #: 11141 - FP - *Location #:* SC00904533CCC *USGS Site ID:*

Division: 1 *Water District:* 49 *County:* KIT CARSON

Location:	Q160	Q40	Q10	Section	Twnshp		Range		PM	Distance from section lines:	
	SW	SW	SW	33	9	S	45	W	S	*From N/S line:*	*From E/W line:*

UTM Coordinates (NAD83): *Northing (UTM y)* 4343743.0 *Easting (UTM x):* 720645.9 *Spotted from quarters*
Latitude/Longitude (decimal degrees): 39.214954 -102.444304

Surface Elevation (ft): 4346 *Top Perforated Interval (ft):* 203 *Base of grout (ft):*
Well depth (ft): 293 *Bottom Perforated Interval (ft):* 293
Aquifer(s): OGALLALA

Water Level Change
1 year: 2.10
5 year: -8.90
10 year:

Measurements from last 10 years

Date	Depth to WL (ft)	Elev of WL (ft)	Change (ft)
2/10/2010	125.70	4220.30	
2/4/2011	125.70	4220.30	0.00
2/23/2012	126.70	4219.30	-1.00
2/25/2013	141.40	4204.60	-14.70
1/22/2014	140.70	4205.30	0.70
1/22/2015	136.70	4209.30	4.00
3/22/2016	134.60	4211.40	2.10

All Historic Measurements

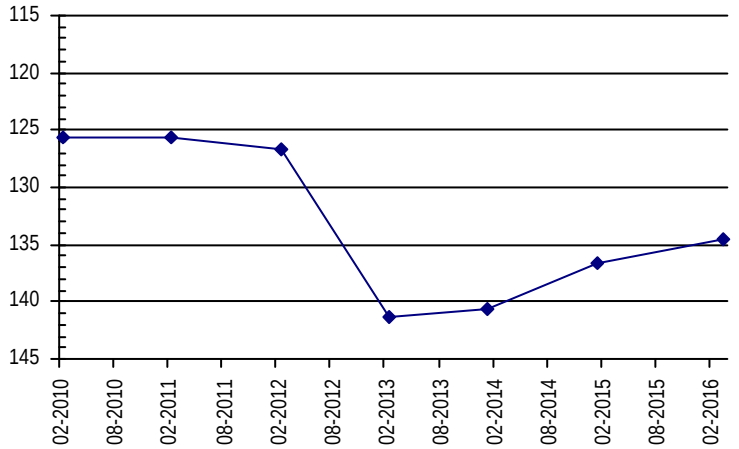

Well Name: **HILDEBRANDT, KEN M.** *Owner:* HILDEBRANDT KEN M
Permit #: 12832 - FP - *Location #:* SC00904518BCB *USGS Site ID:* 391602102285400

Division: 1 *Water District:* 49 *County:* KIT CARSON

Location:	Q160	Q40	Q10	Section	Twnshp		Range		PM	Distance from section lines:	
	NW	SW	NW	18	9	S	45	W	S	*From N/S line:*	*From E/W line:*

UTM Coordinates (NAD83): *Northing (UTM y)* 4349451.4 *Easting (UTM x):* 717169.4 *User supplied*
Latitude/Longitude (decimal degrees): 39.267218 -102.482697

Surface Elevation (ft): 4281.85 *Top Perforated Interval (ft):* 138 *Base of grout (ft):*
Well depth (ft): 228 *Bottom Perforated Interval (ft):* 232
Aquifer(s): OGALLALA

Water Level Change
1 year: -0.60
5 year: -2.50
10 year: 0.67

Measurements from last 10 years

Date	Depth to WL (ft)	Elev of WL (ft)	Change (ft)
1/3/2006	141.37	4140.48	-0.40
3/25/2007	141.76	4140.09	-0.39
1/28/2008	144.88	4136.97	-3.12
1/1/2009			
1/30/2010	141.50	4140.35	
1/8/2011	138.20	4143.65	3.30
2/25/2012	137.60	4144.25	0.60
2/25/2013	140.90	4140.95	-3.30
2/18/2014	140.40	4141.45	0.50
1/27/2015	140.10	4141.75	0.30
3/1/2016	140.70	4141.15	-0.60

All Historic Measurements

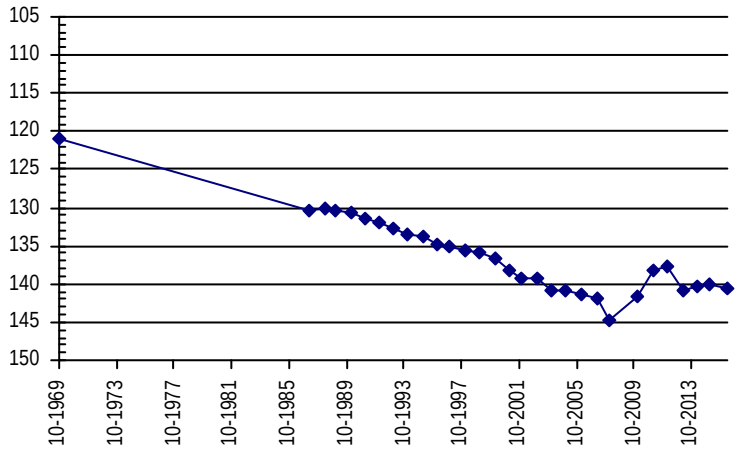

Well Name: **HILLMAN, D.L.& B.J.** *Owner:* POTTORFF ERNEST
Permit #: 6505 - FP - *Location #:* SC00904610DCD *USGS Site ID:* 391629102313600

Division: 1 *Water District:* 49 *County:* KIT CARSON

Location:	Q160	Q40	Q10	Section	Twnshp		Range		PM	Distance from section lines:	
	SE	SW	SE	10	9	S	46	W	S	*From N/S line:*	*From E/W line:*

UTM Coordinates (NAD83): *Northing (UTM y)* 4350180.7 *Easting (UTM x):* 713407.7 *User supplied*
Latitude/Longitude (decimal degrees): 39.274718 -102.526032

Surface Elevation (ft): 4346.87 *Top Perforated Interval (ft):* 170 *Base of grout (ft):*
Well depth (ft): 255 *Bottom Perforated Interval (ft):* 255
Aquifer(s): OGALLALA

Water Level Change
1 year: -0.10
5 year: -3.60
10 year: -2.18

Measurements from last 10 years

Date	Depth to WL (ft)	Elev of WL (ft)	Change (ft)
1/3/2006	172.12	4174.75	0.59
4/15/2007	176.81	4170.06	-4.69
2/21/2008	180.92	4165.95	-4.11
4/7/2009	175.93	4170.94	4.99
1/30/2010	169.80	4177.07	6.13
1/7/2011	170.70	4176.17	-0.90
2/24/2012	168.90	4177.97	1.80
2/25/2013	179.60	4167.27	-10.70
2/18/2014	176.10	4170.77	3.50
1/28/2015	174.20	4172.67	1.90
3/22/2016	174.30	4172.57	-0.10

All Historic Measurements

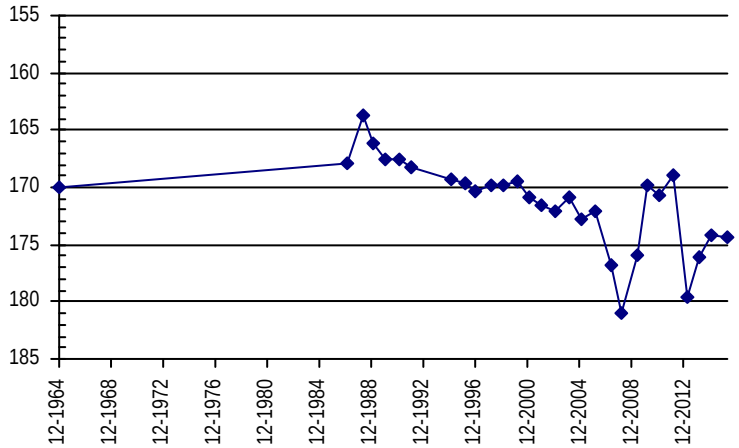

Well Name: **HILLS, ANN J.** *Owner:* ZORN MARIE
Permit #: 9075 - FP - *Location #:* SC01104308CAC *USGS Site ID:* 390622102151800

Division: 1 *Water District:* 49 *County:* KIT CARSON

Location:	Q160	Q40	Q10	Section	Twnshp		Range		PM	Distance from section lines:	
	SW	NE	SW	8	11	S	43	W	S	*From N/S line:*	*From E/W line:*

UTM Coordinates (NAD83): *Northing (UTM y)* 4332138.7 *Easting (UTM x):* 737317.5 *User supplied*
Latitude/Longitude (decimal degrees): 39.106112 -102.255465

Surface Elevation (ft): 4147.72 *Top Perforated Interval (ft):* 78 *Base of grout (ft):*
Well depth (ft): 198 *Bottom Perforated Interval (ft):* 198
Aquifer(s): OGALLALA

Water Level Change
1 year: 0.90
5 year: 0.00
10 year: -7.52

Measurements from last 10 years

Date	Depth to WL (ft)	Elev of WL (ft)	Change (ft)
3/17/2007	118.85	4028.87	-0.97
2/4/2008	119.15	4028.57	-0.30
1/1/2009			
1/18/2010	121.05	4026.67	
2/7/2011	125.40	4022.32	-4.35
2/2/2012	126.80	4020.92	-1.40
2/11/2013	124.80	4022.92	2.00
2/13/2014	125.00	4022.72	-0.20
1/25/2015	126.30	4021.42	-1.30
3/21/2016	125.40	4022.32	0.90

All Historic Measurements

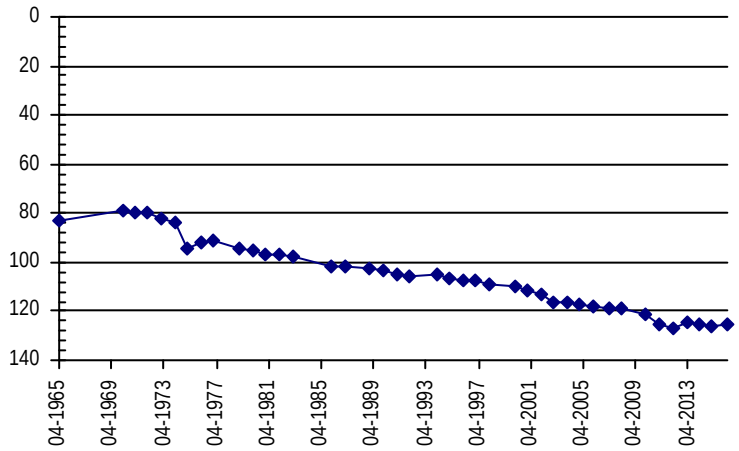

Well Name: **HILT, FRED & BONNIE** *Owner:* US FHA
Permit #: 9176 - FP - *Location #:* SC01104332CCC *USGS Site ID:*

Division: 1 *Water District:* 49 *County:* KIT CARSON

Location:	Q160	Q40	Q10	Section	Twnshp		Range		PM	Distance from section lines:			
	SW	SW	SW	32	11	S	43	W	S	*From N/S line:*	400 S	*From E/W line:*	80 W

UTM Coordinates (NAD83): *Northing (UTM y)* 4325597.5 *Easting (UTM x):* 737114.6 *Spotted from section lines*
Latitude/Longitude (decimal degrees): 39.047290 -102.260088

Surface Elevation (ft): 4229 *Top Perforated Interval (ft):* 129 *Base of grout (ft):*
Well depth (ft): 189 *Bottom Perforated Interval (ft):* 189
Aquifer(s): OGALLALA

Water Level Change
1 year: 1.40
5 year: 14.10
10 year:

Measurements from last 10 years

Date	Depth to WL (ft)	Elev of WL (ft)	Change (ft)
3/9/2008	197.30	4031.70	
4/8/2009	200.59	4028.41	-3.29
1/18/2010	196.66	4032.34	3.93
2/7/2011	187.80	4041.20	8.86
2/2/2012	187.30	4041.70	0.50
2/11/2013	175.80	4053.20	11.50
1/16/2014	174.40	4054.60	1.40
1/29/2015	175.10	4053.90	-0.70
1/20/2016	173.70	4055.30	1.40

All Historic Measurements

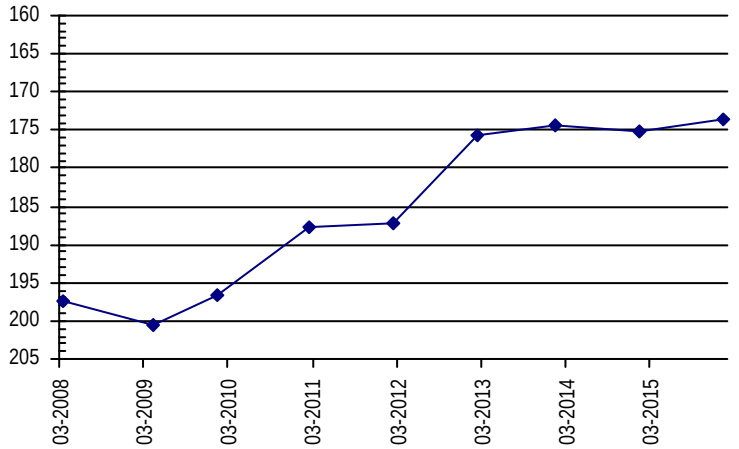

Well Name: **HINKHOUSE SYBILLA** *Owner:* HINKHOUSE BROS

Permit #: 5750 - FP - *Location #:* SC00804426CCB *USGS Site ID:* 391906102174600

Division: 1 *Water District:* 49 *County:* KIT CARSON

Location:	Q160	Q40	Q10	Section	Twnshp		Range		PM	Distance from section lines:	
	SW	SW	NW	26	8	S	44	W	S	*From N/S line:*	*From E/W line:*

UTM Coordinates (NAD83): *Northing (UTM y)* 4355588.3 *Easting (UTM x):* 733058.5 *User supplied*

Latitude/Longitude (decimal degrees): 39.318330 -102.296580

Surface Elevation (ft): 4173.75 *Top Perforated Interval (ft):* 266 *Base of grout (ft):*

Well depth (ft): 326 *Bottom Perforated Interval (ft):* 326

Aquifer(s): OGALLALA

Water Level Change
1 year:
5 year:
10 year:

Measurements from last 10 years

Date	Depth to WL (ft)	Elev of WL (ft)	Change (ft)
1/4/2006	221.53	3952.22	-1.31
4/15/2007	224.83	3948.92	-3.30
2/19/2008	226.23	3947.52	-1.40
4/9/2009	228.07	3945.68	-1.84

All Historic Measurements

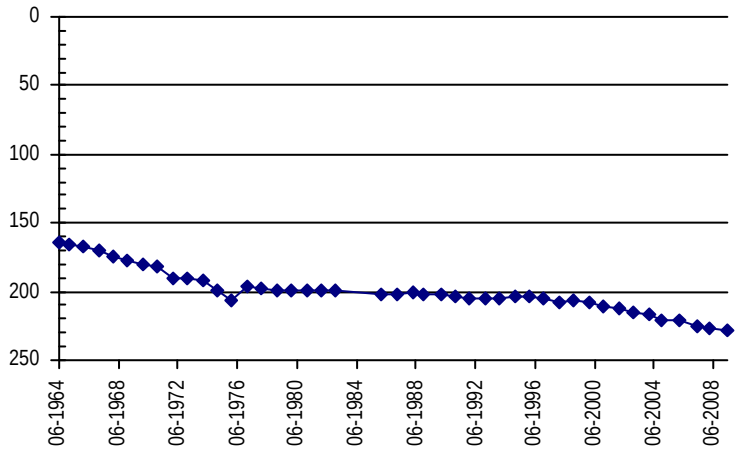

Well Name: **HINKHOUSE, B. TRUST** *Owner:* HINKHOUSE BROS

Permit #: 5044 - FP - *Location #:* SC00704234BCB *USGS Site ID:* 392355102052500

Division: 1 *Water District:* 49 *County:* KIT CARSON

Location:	Q160	Q40	Q10	Section	Twnshp		Range		PM	Distance from section lines:	
	NW	SW	NW	34	7	S	42	W	S	*From N/S line:*	*From E/W line:*

UTM Coordinates (NAD83): *Northing (UTM y)* 4365050.9 *Easting (UTM x):* 750519.5 *User supplied*

Latitude/Longitude (decimal degrees): 39.398608 -102.090740

Surface Elevation (ft): 3966.62 *Top Perforated Interval (ft):* 222 *Base of grout (ft):*

Well depth (ft): 322 *Bottom Perforated Interval (ft):* 322

Aquifer(s): OGALLALA

Water Level Change
1 year: 5.40
5 year: -10.60
10 year: -13.20

Measurements from last 10 years

Date	Depth to WL (ft)	Elev of WL (ft)	Change (ft)
1/23/2006	215.20	3751.42	-0.58
4/2/2007	217.40	3749.22	-2.20
2/1/2008	220.55	3746.07	-3.15
4/10/2009	222.24	3744.38	-1.69
2/8/2010	218.50	3748.12	3.74
2/4/2011	217.80	3748.82	0.70
2/16/2012	219.30	3747.32	-1.50
2/12/2013	242.80	3723.82	-23.50
1/15/2014	238.70	3727.92	4.10
1/31/2015	233.80	3732.82	4.90
3/3/2016	228.40	3738.22	5.40

All Historic Measurements

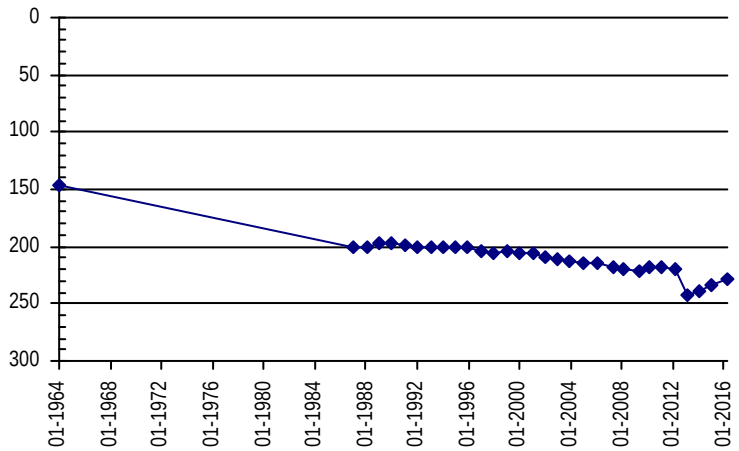

Well Name: **HINKHOUSE, BARRY** *Owner:* HINKHOUSE BARRY
Permit #: 5450 - FP - *Location #:* SC00804416BCA *USGS Site ID:* 392120102194700

Division: 1 *Water District:* 49 *County:* KIT CARSON

Location:	Q160	Q40	Q10	Section	Twnshp		Range		PM	Distance from section lines:	
	NW	SW	NE	16	8	S	44	W	S	*From N/S line:*	*From E/W line:*

UTM Coordinates (NAD83): *Northing (UTM y)* 4359665.2 *Easting (UTM x):* 730061.3 *User supplied*
Latitude/Longitude (decimal degrees): 39.355829 -102.329915

Surface Elevation (ft): 4168.75 *Top Perforated Interval (ft):* 200 *Base of grout (ft):*
Well depth (ft): 290 *Bottom Perforated Interval (ft):* 290
Aquifer(s): OGALLALA

Water Level Change
1 year:
5 year:
10 year:

Measurements from last 10 years

Date	Depth to WL (ft)	Elev of WL (ft)	Change (ft)
1/4/2006	205.45	3963.30	-0.37
3/26/2007	206.95	3961.80	-1.50
2/19/2008	208.60	3960.15	-1.65
4/29/2009	209.40	3959.35	-0.80
1/18/2010	207.00	3961.75	2.40

All Historic Measurements

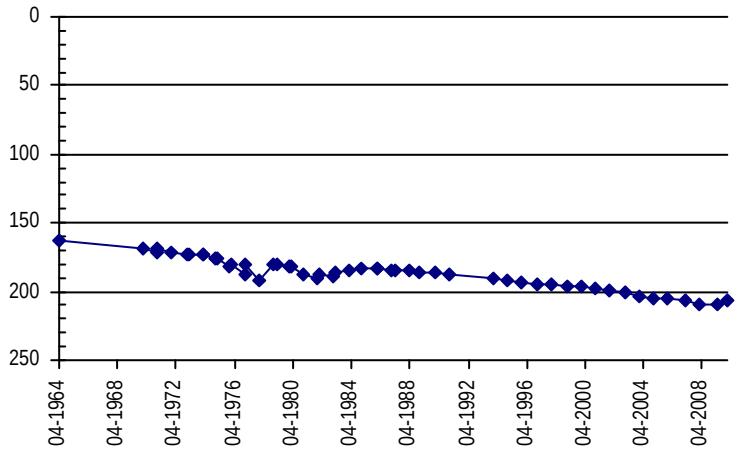

Well Name: **HINKHOUSE, MAUDE** *Owner:* MAUDE HINKHOUSE
Permit #: 16006 - RFP - *Location #:* SC00804435CBC *USGS Site ID:*

Division: 1 *Water District:* 49 *County:* KIT CARSON

Location:	Q160	Q40	Q10	Section	Twnshp		Range		PM	Distance from section lines:	
	SW	NW	SW	35	8	S	44	W	S	*From N/S line:*	*From E/W line:*

UTM Coordinates (NAD83): *Northing (UTM y)* 4354148.0 *Easting (UTM x):* 733141.6 *Spotted from quarters*
Latitude/Longitude (decimal degrees): 39.305344 -102.296117

Surface Elevation (ft): 4191 *Top Perforated Interval (ft):* 266 *Base of grout (ft):*
Well depth (ft): 346 *Bottom Perforated Interval (ft):* 346
Aquifer(s): OGALLALA

Water Level Change
1 year: 1.00
5 year: -2.60
10 year:

Measurements from last 10 years

Date	Depth to WL (ft)	Elev of WL (ft)	Change (ft)
2/15/2010	182.80	4008.20	
1/7/2011	189.40	4001.60	-6.60
2/25/2012	191.50	3999.50	-2.10
2/13/2013	194.20	3996.80	-2.70
12/30/2013	195.50	3995.50	-1.30
1/21/2015	193.00	3998.00	2.50
2/10/2016	192.00	3999.00	1.00

All Historic Measurements

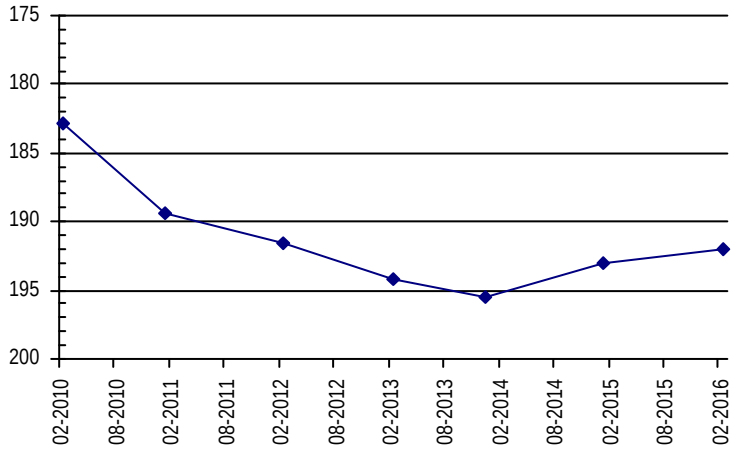

Well Name: **HINKHOUSE, SYBILLA** *Owner:* HINKHOUSE SYBILLA A TRUST
Permit #: 20256 - RFP - *Location #:* SC00804332CCC *USGS Site ID:* 391806102141801

Division: 1 *Water District:* 49 *County:* KIT CARSON

Location:	Q160	Q40	Q10	Section	Twnshp		Range		PM	Distance from section lines:			
	SW	SW	SW	32	8	S	43	W	S	*From N/S line:*	700 S	*From E/W line:*	2200 W

UTM Coordinates (NAD83): *Northing (UTM y)* 4354037.3 *Easting (UTM x):* 737900.6 *User supplied*
Latitude/Longitude (decimal degrees): 39.303053 -102.241022

Surface Elevation (ft): 4129.73 *Top Perforated Interval (ft):* 213 *Base of grout (ft):*
Well depth (ft): 321 *Bottom Perforated Interval (ft):* 313
Aquifer(s): OGALLALA

Water Level Change
1 year: -6.40
5 year: -4.84
10 year: -7.69

Measurements from last 10 years

Date	Depth to WL (ft)	Elev of WL (ft)	Change (ft)
4/20/2007	219.93	3909.80	1.60
1/30/2008	224.22	3905.51	-4.29
4/10/2009	223.71	3906.02	0.51
1/11/2010	222.02	3907.71	1.69
1/28/2011	224.38	3905.35	-2.36
12/28/2011	221.22	3908.51	3.16
3/7/2013	221.02	3908.71	0.20
12/30/2013	225.02	3904.71	-4.00
1/31/2015	222.82	3906.91	2.20
1/13/2016	229.22	3900.51	-6.40

All Historic Measurements

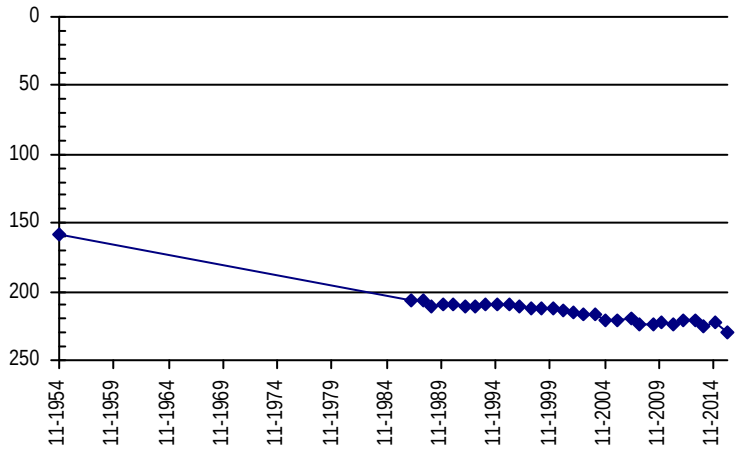

Well Name: **HINKHOUSE, TRUST** *Owner:* HINKHOUSE BARRY & BILL
Permit #: 4068 - FP - *Location #:* SC00804534DBB *USGS Site ID:* 391827102250200

Division: 1 *Water District:* 49 *County:* KIT CARSON

Location:	Q160	Q40	Q10	Section	Twnshp		Range		PM	Distance from section lines:			
	SE	NW	NW	34	8	S	45	W	S	*From N/S line:*		*From E/W line:*	

UTM Coordinates (NAD83): *Northing (UTM y)* 4354079.6 *Easting (UTM x):* 722626.3 *User supplied*
Latitude/Longitude (decimal degrees): 39.307496 -102.417973

Surface Elevation (ft): 4248.81 *Top Perforated Interval (ft):* 160 *Base of grout (ft):*
Well depth (ft): 235 *Bottom Perforated Interval (ft):* 248
Aquifer(s): OGALLALA

Water Level Change
1 year:
5 year:
10 year:

Measurements from last 10 years

Date	Depth to WL (ft)	Elev of WL (ft)	Change (ft)
1/13/2006	195.88	4052.93	3.37
3/26/2007	202.16	4046.65	-6.28
2/22/2008	201.21	4047.60	0.95

All Historic Measurements

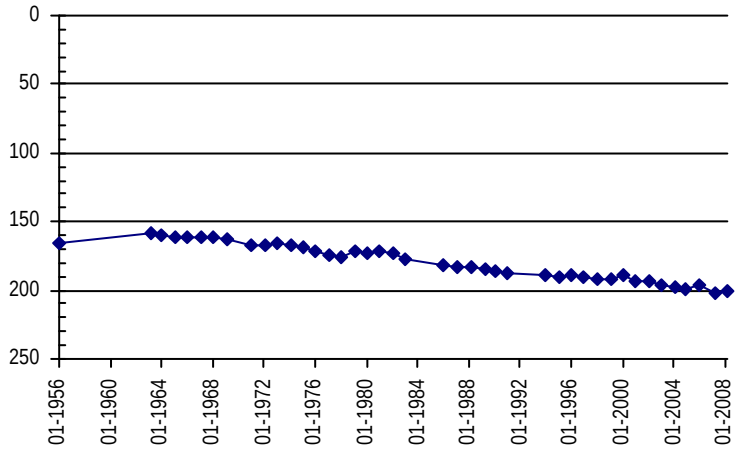

Well Name: **HINKHOUSE, TRUST** *Owner:* HINKHOUSE BILL & R E
Permit #: 3176 - FP - *Location #:* SC00904411ACC *USGS Site ID:* 391649102171400

Division: 1 *Water District:* 49 *County:* KIT CARSON

Location:	Q160	Q40	Q10	Section	Twnshp		Range		PM	Distance from section lines:	
	NE	SW	SW	11	9	S	44	W	S	*From N/S line:*	*From E/W line:*

UTM Coordinates (NAD83): *Northing (UTM y)* 4351387.1 *Easting (UTM x):* 733951.8 *User supplied*
Latitude/Longitude (decimal degrees): 39.280275 -102.287690

Surface Elevation (ft): 4154.75 *Top Perforated Interval (ft):* 208 *Base of grout (ft):*
Well depth (ft): 287 *Bottom Perforated Interval (ft):* 288
Aquifer(s): OGALLALA

Water Level Change
1 year: -0.50
5 year: -1.20
10 year: -4.01

Measurements from last 10 years

Date	Depth to WL (ft)	Elev of WL (ft)	Change (ft)
3/25/2007	191.21	3963.54	0.88
1/31/2008	193.00	3961.75	-1.79
4/19/2009	193.67	3961.08	-0.67
1/13/2010	194.78	3959.97	-1.11
1/5/2011	194.90	3959.85	-0.12
2/23/2012	195.30	3959.45	-0.40
1/22/2013	196.90	3957.85	-1.60
1/21/2014	196.60	3958.15	0.30
1/27/2015	195.60	3959.15	1.00
3/22/2016	196.10	3958.65	-0.50

All Historic Measurements

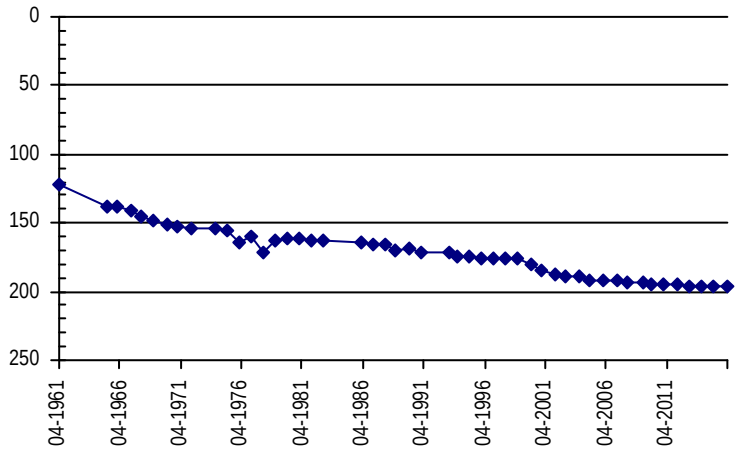

Well Name: **HITCHCOCK FARMS** *Owner:* HITCHCOCK FARMS INC
Permit #: 10660 - F - *Location #:* SC01004311ABB *USGS Site ID:* 391202102102100

Division: 1 *Water District:* 49 *County:* KIT CARSON

Location:	Q160	Q40	Q10	Section	Twnshp		Range		PM	Distance from section lines:	
	NE	NW	NW	11	10	S	43	W	S	*From N/S line:*	*From E/W line:*

UTM Coordinates (NAD83): *Northing (UTM y)* 4342841.2 *Easting (UTM x):* 744125.6 *User supplied*
Latitude/Longitude (decimal degrees): 39.200556 -102.172963

Surface Elevation (ft): 4123.68 *Top Perforated Interval (ft):* 187 *Base of grout (ft):*
Well depth (ft): 322 *Bottom Perforated Interval (ft):* 322
Aquifer(s): OGALLALA

Water Level Change
1 year: 2.40
5 year: -10.10
10 year: -15.45

Measurements from last 10 years

Date	Depth to WL (ft)	Elev of WL (ft)	Change (ft)
3/19/2007	220.72	3902.96	-3.37
2/18/2008	222.89	3900.79	-2.17
4/10/2009	221.83	3901.85	1.06
1/15/2010	220.80	3902.88	1.03
1/28/2011	222.70	3900.98	-1.90
2/1/2012	225.20	3898.48	-2.50
1/21/2013	243.40	3880.28	-18.20
1/17/2014	231.00	3892.68	12.40
1/29/2015	235.20	3888.48	-4.20
1/27/2016	232.80	3890.88	2.40

All Historic Measurements

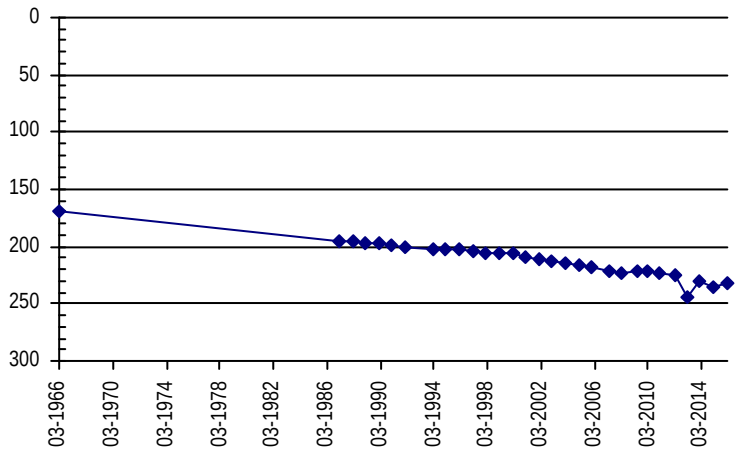

Well Name: **HITCHCOCK FARMS INC** *Owner:* HITCHCOCK FARMS INC
Permit #: 10053 - FP - *Location #:* SC01104217CCC *USGS Site ID:* 390533102084900

Division: 1 *Water District:* 49 *County:* KIT CARSON

Location:	Q160	Q40	Q10	Section	Twnshp		Range		PM	Distance from section lines:	
	SW	SW	SW	17	11	S	42	W	S	*From N/S line:*	*From E/W line:*

UTM Coordinates (NAD83): *Northing (UTM y)* 4330916.2 *Easting (UTM x):* 746710.3 *User supplied*
Latitude/Longitude (decimal degrees): 39.092502 -102.147406

Surface Elevation (ft): 4066.66 *Top Perforated Interval (ft):* 92 *Base of grout (ft):*
Well depth (ft): 142 *Bottom Perforated Interval (ft):* 142
Aquifer(s): OGALLALA

Water Level Change
1 year:
5 year:
10 year:

Measurements from last 10 years

Date	Depth to WL (ft)	Elev of WL (ft)	Change (ft)
3/19/2007	108.27	3958.39	-0.37
2/4/2008	110.01	3956.65	-1.74

All Historic Measurements

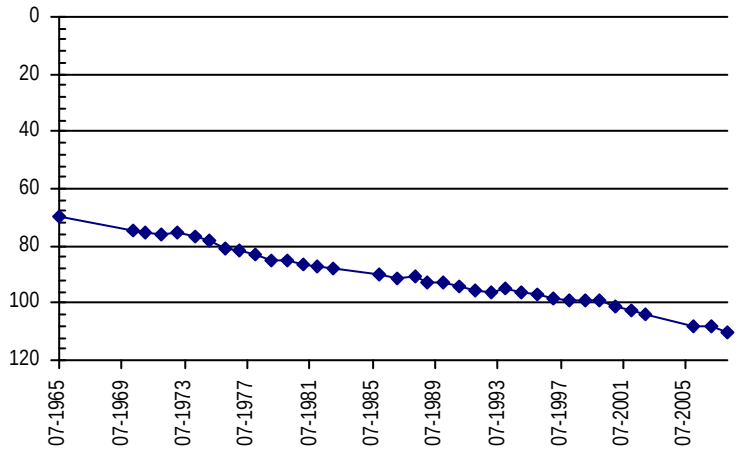

Well Name: **HOMESTEAD FARMS** *Owner:* JAMES CHESTER
Permit #: 2284 - FP - *Location #:* SC00704323ACA *USGS Site ID:* 392536102102000

Division: 1 *Water District:* 49 *County:* KIT CARSON

Location:	Q160	Q40	Q10	Section	Twnshp		Range		PM	Distance from section lines:	
	NE	SW	NE	23	7	S	43	W	S	*From N/S line:*	*From E/W line:*

UTM Coordinates (NAD83): *Northing (UTM y)* 4367940.6 *Easting (UTM x):* 743364.1 *User supplied*
Latitude/Longitude (decimal degrees): 39.426662 -102.172688

Surface Elevation (ft): 3999.62 *Top Perforated Interval (ft):* 160 *Base of grout (ft):*
Well depth (ft): 307 *Bottom Perforated Interval (ft):* 307
Aquifer(s): OGALLALA

Water Level Change
1 year: -2.00
5 year: 0.40
10 year: -6.40

Measurements from last 10 years

Date	Depth to WL (ft)	Elev of WL (ft)	Change (ft)
1/11/2006	194.80	3804.82	-1.08
4/4/2007	198.81	3800.81	-4.01
2/8/2008	202.94	3796.68	-4.13
1/1/2009			
2/12/2010	195.40	3804.22	
2/7/2011	201.60	3798.02	-6.20
2/25/2012	202.10	3797.52	-0.50
2/7/2015	199.20	3800.42	2.90
3/10/2016	201.20	3798.42	-2.00

All Historic Measurements

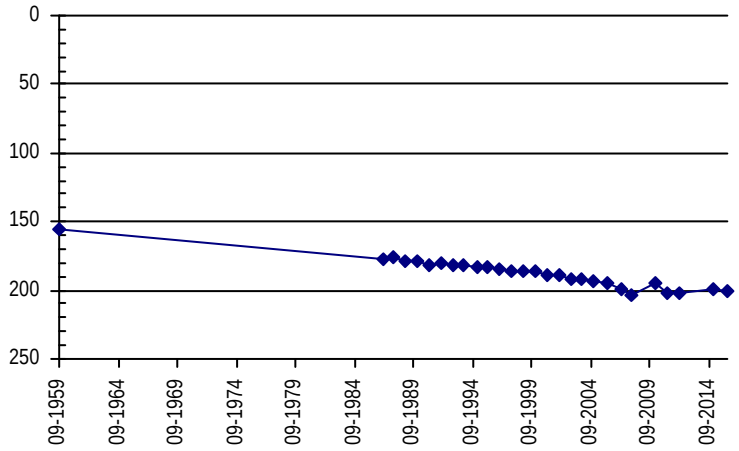

Well Name: **HOMM, CLIFFORD** *Owner:* HOMM CLIFFORD
Permit #: 20632 - RFP - *Location #:* SC5.504436DAB *USGS Site ID:* 393400102143601

Division: 1 *Water District:* 49 *County:* KIT CARSON

Location:	Q160	Q40	Q10	Section	Twnshp	Range	PM	Distance from section lines:	
	SE	NE	NW	36	5 H S	44 W	S	*From N/S line:*	*From E/W line:*

UTM Coordinates (NAD83): *Northing (UTM y)* 4383691.0 *Easting (UTM x):* 736631.0 *GPS*
Latitude/Longitude (decimal degrees): 39.570293 -102.245230

Surface Elevation (ft): 3761.64 *Top Perforated Interval (ft):* 90 *Base of grout (ft):*
Well depth (ft): 125 *Bottom Perforated Interval (ft):* 125
Aquifer(s): OGALLALA

Water Level Change
1 year: 4.40
5 year: -3.50
10 year: -2.28

Measurements from last 10 years

Date	Depth to WL (ft)	Elev of WL (ft)	Change (ft)
1/11/2006	40.52	3721.12	-2.40
4/18/2007	40.59	3721.05	-0.07
2/13/2008	42.03	3719.61	-1.44
4/10/2009	40.60	3721.04	1.43
2/1/2010	40.30	3721.34	0.30
1/6/2011	39.30	3722.34	1.00
2/24/2012	38.10	3723.54	1.20
2/13/2013	46.20	3715.44	-8.10
2/22/2014	48.30	3713.34	-2.10
1/28/2015	47.20	3714.44	1.10
3/30/2016	42.80	3718.84	4.40

All Historic Measurements

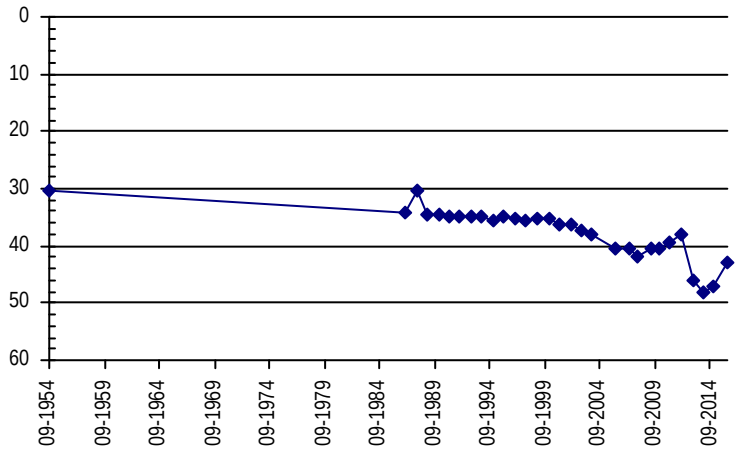

Well Name: **HORNING, DAVID** *Owner:* HORNUNG DAVID L & BARBARA J TRUST
Permit #: 13251 - FP - *Location #:* SC00704726CAA *USGS Site ID:* 392432102370600

Division: 1 *Water District:* 49 *County:* KIT CARSON

Location:	Q160	Q40	Q10	Section	Twnshp	Range	PM	Distance from section lines:	
	SW	NE	NE	26	7 S	47 W	S	*From N/S line:*	*From E/W line:*

UTM Coordinates (NAD83): *Northing (UTM y)* 4364817.9 *Easting (UTM x):* 704676.7 *User supplied*
Latitude/Longitude (decimal degrees): 39.408604 -102.622702

Surface Elevation (ft): 4312.85 *Top Perforated Interval (ft):* 164 *Base of grout (ft):*
Well depth (ft): 234 *Bottom Perforated Interval (ft):* 234
Aquifer(s): OGALLALA

Water Level Change
1 year:
5 year:
10 year:

Measurements from last 10 years

Date	Depth to WL (ft)	Elev of WL (ft)	Change (ft)
1/24/2006	200.47	4112.38	-0.23
3/26/2007	201.79	4111.06	-1.32
2/21/2008	205.11	4107.74	-3.32
1/1/2009			
2/10/2010	208.23	4104.62	
1/7/2011	196.30	4116.55	11.93
2/25/2012	206.20	4106.65	-9.90
3/8/2013	173.20	4139.65	33.00
2/26/2014	168.00	4144.85	5.20
1/31/2015	168.60	4144.25	-0.60
3/16/2016			

All Historic Measurements

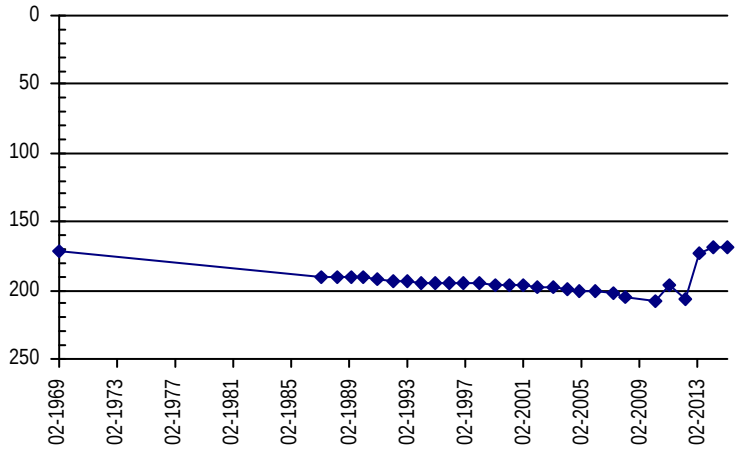

Well Name: **HORNUNG, EDITH** *Owner:* HORNUNG EDITH A ETAL
Permit #: 3449 - FP - *Location #:* SC00804616AB *USGS Site ID:*

Division: 1 *Water District:* 49 *County:* KIT CARSON
Location: Q160 Q40 Q10 Section Twnshp Range PM Distance from section lines:
NE NW 16 8 S 46 W S *From N/S line:* 1020 N *From E/W line:* 2600 E
UTM Coordinates (NAD83): *Northing (UTM y)* 4359230.5 *Easting (UTM x):* 711318.1 *Spotted from section lines*
Latitude/Longitude (decimal degrees): 39.356702 -102.547390

Surface Elevation (ft): 4314 *Top Perforated Interval (ft):* 205 *Base of grout (ft):*
Well depth (ft): 265 *Bottom Perforated Interval (ft):* 265
Aquifer(s): OGALLALA

Water Level Change
1 year: -1.50
5 year: 2.08
10 year:

Measurements from last 10 years

Date	Depth to WL (ft)	Elev of WL (ft)	Change (ft)
3/9/2008	241.56	4072.44	
1/1/2009			
2/10/2010	238.25	4075.75	
1/7/2011	233.13	4080.87	5.12
2/25/2012	231.25	4082.75	1.88
3/8/2013	234.45	4079.55	-3.20
2/26/2014	228.35	4085.65	6.10
1/18/2015	229.55	4084.45	-1.20
3/16/2016	231.05	4082.95	-1.50

All Historic Measurements

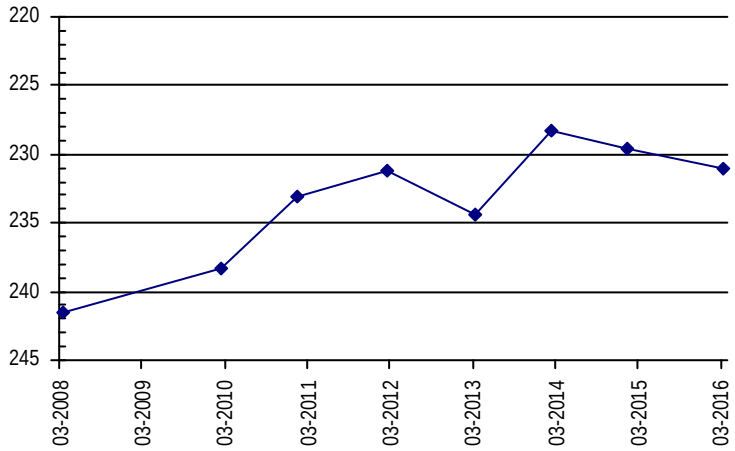

Well Name: **HORNUNG, PATRICK R** *Owner:* HORNUNG DAVID L & BARBARA J
Permit #: 17677 - FP - *Location #:* SC00704714DD *USGS Site ID:*

Division: 1 *Water District:* 49 *County:* KIT CARSON
Location: Q160 Q40 Q10 Section Twnshp Range PM Distance from section lines:
SE SE 14 7 S 47 W S *From N/S line:* 549 S *From E/W line:* 50 E
UTM Coordinates (NAD83): *Northing (UTM y)* 4367558.0 *Easting (UTM x):* 705483.4 *Spotted from section lines*
Latitude/Longitude (decimal degrees): 39.433081 -102.612498

Surface Elevation (ft): 4258 *Top Perforated Interval (ft):* 147 *Base of grout (ft):*
Well depth (ft): 207 *Bottom Perforated Interval (ft):* 197
Aquifer(s): OGALLALA

Water Level Change
1 year: 5.30
5 year: 7.12
10 year:

Measurements from last 10 years

Date	Depth to WL (ft)	Elev of WL (ft)	Change (ft)
3/9/2008	172.98	4085.02	
1/1/2009			
2/10/2010	181.18	4076.82	
1/7/2011	173.12	4084.88	8.06
2/25/2012	169.40	4088.60	3.72
3/8/2013	173.40	4084.60	-4.00
2/26/2014	170.20	4087.80	3.20
1/31/2015	171.30	4086.70	-1.10
3/16/2016	166.00	4092.00	5.30

All Historic Measurements

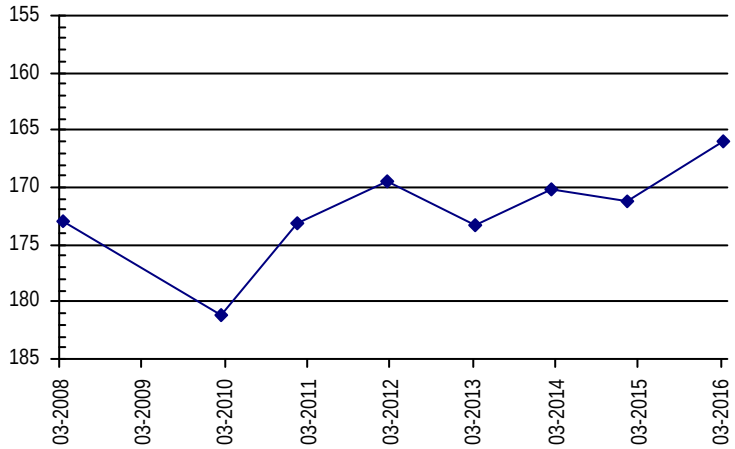

Well Name: **JAMES, WINIFRED** *Owner:* WINIFRED JAMES
Permit #: 3933 - FP - *Location #:* SC00804220BBA *USGS Site ID:*

Division: 1 *Water District:* 49 *County:* KIT CARSON

Location:	Q160	Q40	Q10	Section	Twnshp		Range		PM	Distance from section lines:	
	NW	NW	NE	20	8	S	42	W	S	*From N/S line:*	*From E/W line:*

UTM Coordinates (NAD83): *Northing (UTM y)* 4358952.0 *Easting (UTM x):* 747731.4 *Spotted from quarters*
Latitude/Longitude (decimal degrees): 39.344527 -102.125333

Surface Elevation (ft): 4005 *Top Perforated Interval (ft):* 217 *Base of grout (ft):*
Well depth (ft): 327 *Bottom Perforated Interval (ft):* 327
Aquifer(s): OGALLALA

Water Level Change
1 year: -1.00
5 year: 1.60
10 year:

Measurements from last 10 years

Date	Depth to WL (ft)	Elev of WL (ft)	Change (ft)
2/10/2010	168.90	3836.10	
2/4/2011	172.00	3833.00	-3.10
2/25/2012	173.60	3831.40	-1.60
2/12/2013	170.30	3834.70	3.30
1/15/2014	170.40	3834.60	-0.10
1/31/2015	169.40	3835.60	1.00
3/14/2016	170.40	3834.60	-1.00

All Historic Measurements

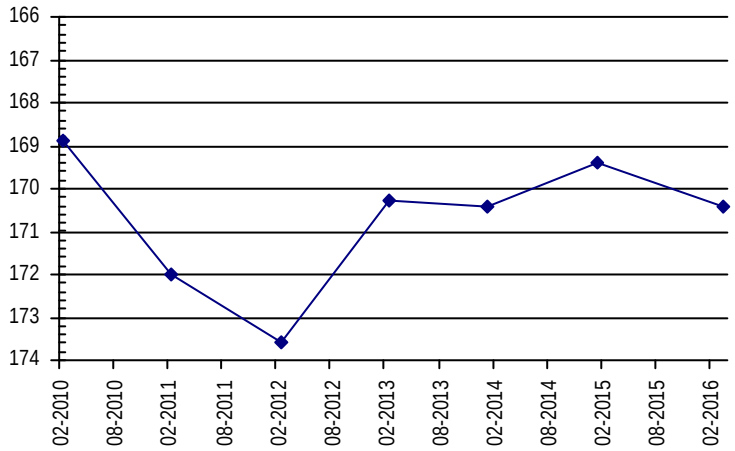

Well Name: **JAMES, WINIFRED J. TRUST** *Owner:* JAMES CHESTER E & WINIFRED
Permit #: 20496 - RFP - *Location #:* SC00804301ACD *USGS Site ID:* 392752102091400

Division: 1 *Water District:* 49 *County:* KIT CARSON

Location:	Q160	Q40	Q10	Section	Twnshp		Range		PM	Distance from section lines:	
	NE	SW	SE	1	8	S	43	W	S	*From N/S line:*	*From E/W line:*

UTM Coordinates (NAD83): *Northing (UTM y)* 4362964.4 *Easting (UTM x):* 745101.1 *User supplied*
Latitude/Longitude (decimal degrees): 39.381386 -102.154353

Surface Elevation (ft): 4027.64 *Top Perforated Interval (ft):* 270 *Base of grout (ft):*
Well depth (ft): 335 *Bottom Perforated Interval (ft):* 337
Aquifer(s): OGALLALA

Water Level Change
1 year:
5 year:
10 year:

Measurements from last 10 years

Date	Depth to WL (ft)	Elev of WL (ft)	Change (ft)
1/23/2006	221.23	3806.41	0.82
4/2/2007			
2/8/2008	223.97	3803.67	

All Historic Measurements

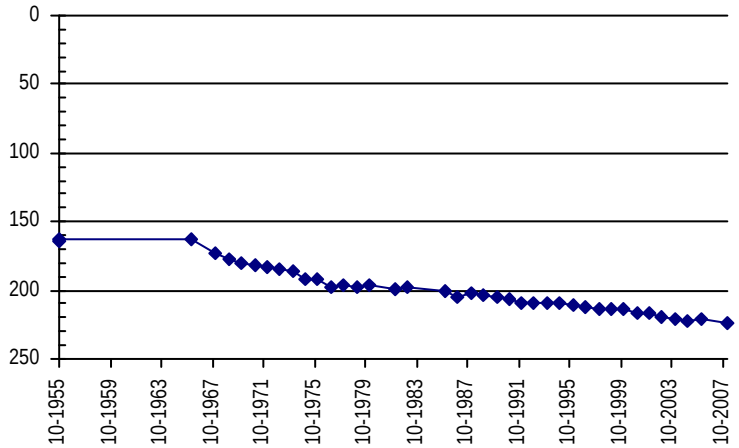

Well Name: **JOHNSON, ALVIN C.** *Owner:* JOHNSON ALVIN C. & REBA G.

Permit #: 8836 - FP - *Location #:* SC00604435BCA *USGS Site ID:* 392904102173400

Division: 1 *Water District:* 49 *County:* KIT CARSON

Location:	Q160	Q40	Q10	Section	Twnshp		Range		PM	Distance from section lines:	
	NW	SW	NE	35	6	S	44	W	S	*From N/S line:*	*From E/W line:*

UTM Coordinates (NAD83): *Northing (UTM y)* 4374035.4 *Easting (UTM x):* 732792.5 *User supplied*

Latitude/Longitude (decimal degrees): 39.484438 -102.293248

Surface Elevation (ft): 4052.64 *Top Perforated Interval (ft):* 222 *Base of grout (ft):*

Well depth (ft): 312 *Bottom Perforated Interval (ft):* 312

Aquifer(s): OGALLALA

Water Level Change

1 year: -2.00

5 year: 0.40

10 year: 0.58

Measurements from last 10 years

Date	Depth to WL (ft)	Elev of WL (ft)	Change (ft)
1/18/2006	220.98	3831.66	-0.33
4/1/2007	224.71	3827.93	-3.73
2/10/2008	225.25	3827.39	-0.54
4/30/2009	222.07	3830.57	3.18
2/1/2010	218.10	3834.54	3.97
1/5/2011	220.80	3831.84	-2.70
2/22/2012			
2/12/2013	220.20	3832.44	
2/28/2014	216.90	3835.74	3.30
1/21/2015	218.40	3834.24	-1.50
3/30/2016	220.40	3832.24	-2.00

All Historic Measurements

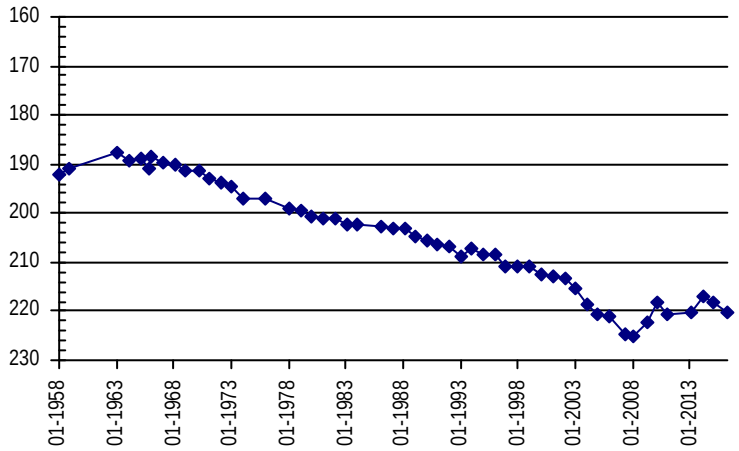

Well Name: **JOHNSON, D.R.& K.M.** *Owner:* CODY WILLIAM J & KANE

Permit #: 20439 - RFP - *Location #:* SC00604216DCB *USGS Site ID:* 393107102055000

Division: 1 *Water District:* 49 *County:* KIT CARSON

Location:	Q160	Q40	Q10	Section	Twnshp		Range		PM	Distance from section lines:	
	SE	SW	NW	16	6	S	42	W	S	*From N/S line:*	*From E/W line:*

UTM Coordinates (NAD83): *Northing (UTM y)* 4378229.7 *Easting (UTM x):* 749519.9 *User supplied*

Latitude/Longitude (decimal degrees): 39.517495 -102.097408

Surface Elevation (ft): 3899.58 *Top Perforated Interval (ft):* 188 *Base of grout (ft):*

Well depth (ft): 313 *Bottom Perforated Interval (ft):* 313

Aquifer(s): OGALLALA

Water Level Change

1 year:

5 year:

10 year:

Measurements from last 10 years

Date	Depth to WL (ft)	Elev of WL (ft)	Change (ft)
1/11/2006	223.70	3675.88	0.13
4/2/2007	226.51	3673.07	-2.81
2/7/2008	229.74	3669.84	-3.23
4/10/2009	230.50	3669.08	-0.76
2/12/2010	235.35	3664.23	-4.85
2/4/2011	228.40	3671.18	6.95
2/25/2012	227.60	3671.98	0.80
2/8/2013	256.80	3642.78	-29.20
1/15/2014	246.50	3653.08	10.30
2/7/2015	241.60	3657.98	4.90
3/10/2016			

All Historic Measurements

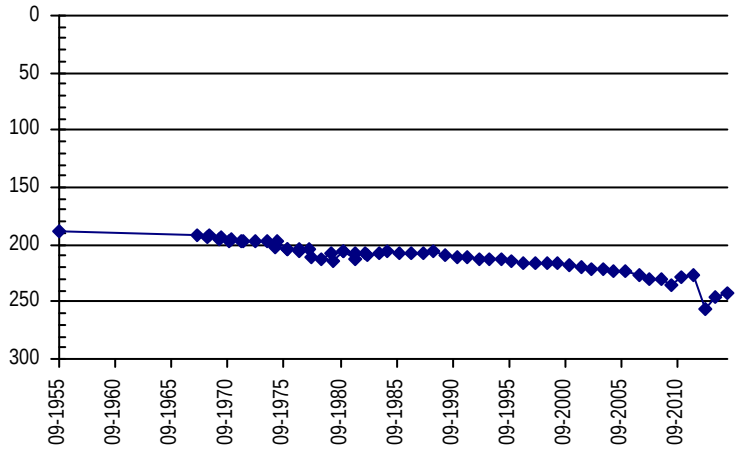

Well Name: **KANARCO CO.** *Owner:* GRUSING MARVIN H
Permit #: 12058 - FP - *Location #:* SC01004505DBB *USGS Site ID:* 391234102271600

Division: 1 *Water District:* 49 *County:* KIT CARSON

Location:	Q160	Q40	Q10	Section	Twnshp		Range		PM	Distance from section lines:	
	SE	NW	NW	5	10	S	45	W	S	*From N/S line:*	*From E/W line:*

UTM Coordinates (NAD83): *Northing (UTM y)* 4343105.4 *Easting (UTM x):* 719746.7 *User supplied*
Latitude/Longitude (decimal degrees): 39.209442 -102.454917

Surface Elevation (ft): 4360.86 *Top Perforated Interval (ft):* 214 *Base of grout (ft):*
Well depth (ft): 294 *Bottom Perforated Interval (ft):* 294
Aquifer(s): OGALLALA

Water Level Change
1 year: -0.60
5 year: 4.90
10 year: -4.52

Measurements from last 10 years

Date	Depth to WL (ft)	Elev of WL (ft)	Change (ft)
1/3/2006	210.78	4150.08	-0.64
3/22/2007	211.28	4149.58	-0.50
2/2/2008	214.90	4145.96	-3.62
4/19/2009	214.34	4146.52	0.56
2/10/2010	215.58	4145.28	-1.24
2/7/2011	220.20	4140.66	-4.62
2/23/2012	222.60	4138.26	-2.40
1/25/2013	216.00	4144.86	6.60
1/22/2014	214.80	4146.06	1.20
1/27/2015	214.70	4146.16	0.10
3/1/2016	215.30	4145.56	-0.60

All Historic Measurements

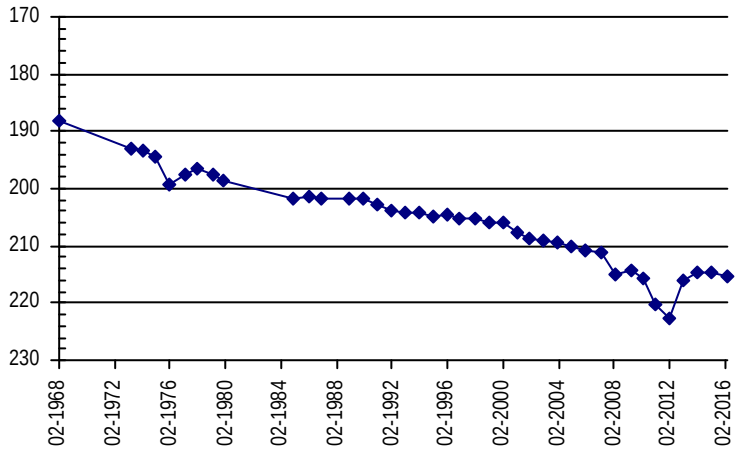

Well Name: **KARSPECK, HAROLD** *Owner:* KARSPECK HAROLD
Permit #: 10250 - FP - *Location #:* SC00704235ABC *USGS Site ID:* 392400102034200

Division: 1 *Water District:* 49 *County:* KIT CARSON

Location:	Q160	Q40	Q10	Section	Twnshp		Range		PM	Distance from section lines:	
	NE	NW	SW	35	7	S	42	W	S	*From N/S line:*	*From E/W line:*

UTM Coordinates (NAD83): *Northing (UTM y)* 4365253.3 *Easting (UTM x):* 752955.8 *User supplied*
Latitude/Longitude (decimal degrees): 39.399719 -102.062406

Surface Elevation (ft): 3934.61 *Top Perforated Interval (ft):* *Base of grout (ft):*
Well depth (ft): 300 *Bottom Perforated Interval (ft):*
Aquifer(s):

Water Level Change
1 year: -5.80
5 year: -25.40
10 year: -12.93

Measurements from last 10 years

Date	Depth to WL (ft)	Elev of WL (ft)	Change (ft)
1/23/2006	204.27	3730.34	1.73
4/2/2007	206.15	3728.46	-1.88
2/1/2008	208.30	3726.31	-2.15
4/30/2009	207.33	3727.28	0.97
2/8/2010	194.50	3740.11	12.83
2/4/2011	191.80	3742.81	2.70
2/16/2012	190.50	3744.11	1.30
2/5/2013	215.20	3719.41	-24.70
1/15/2014	208.80	3725.81	6.40
1/31/2015	211.40	3723.21	-2.60
3/3/2016	217.20	3717.41	-5.80

All Historic Measurements

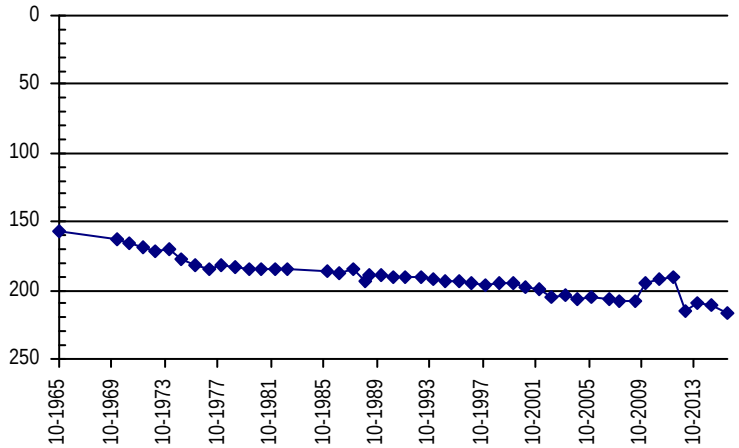

Well Name: **KC-SE-MW #7** *Owner:* KIT CARSON COUNTY LANDFILL
Permit #: 249015 - - *Location #:* SC00804428AAD *USGS Site ID:*

Division: 1 *Water District:* 49 *County:* KIT CARSON

Location:	Q160	Q40	Q10	Section	Twnshp		Range		PM	Distance from section lines:	
	NE	NE	SE	28	8	S	44	W	S	*From N/S line:*	*From E/W line:*

UTM Coordinates (NAD83): *Northing (UTM y)* 4356539.0 *Easting (UTM x):* 731275.8 *Spotted from quarters*
Latitude/Longitude (decimal degrees): 39.327366 -102.316911

Surface Elevation (ft): 4128 *Top Perforated Interval (ft):* 140 *Base of grout (ft):*
Well depth (ft): 190 *Bottom Perforated Interval (ft):* 180
Aquifer(s): OGALLALA

Water Level Change
1 year:
5 year: -41.59
10 year:

Measurements from last 10 years

Date	Depth to WL (ft)	Elev of WL (ft)	Change (ft)
3/11/2008	168.03	3959.97	
5/9/2009	166.30	3961.70	1.73
1/11/2010	163.20	3964.80	3.10
1/5/2011	163.71	3964.29	-0.51
2/25/2012	164.30	3963.70	-0.59
1/16/2013	205.90	3922.10	-41.60
3/7/2013	202.90	3925.10	3.00
12/30/2013	216.70	3911.30	-13.80
1/13/2016	205.30	3922.70	11.40

All Historic Measurements

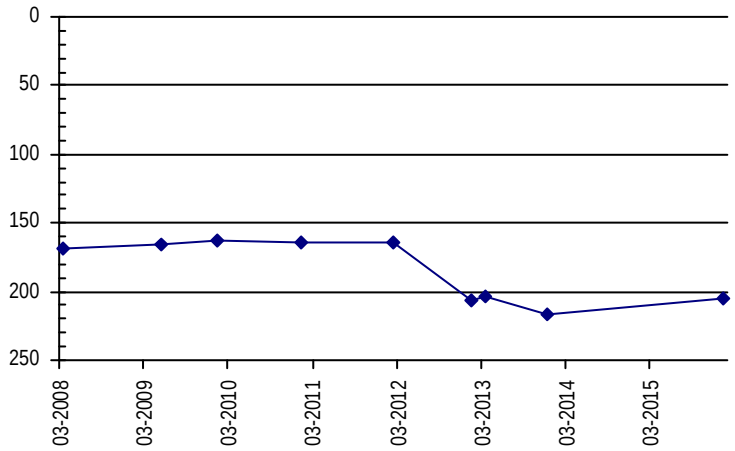

Well Name: **KLIESEN, J.C.** *Owner:* KLIESEN, J.C.
Permit #: 3861 - FP - *Location #:* SC00804620CBB *USGS Site ID:*

Division: 1 *Water District:* 49 *County:* KIT CARSON

Location:	Q160	Q40	Q10	Section	Twnshp		Range		PM	Distance from section lines:	
	SW	NW	NW	20	8	S	46	W	S	*From N/S line:*	*From E/W line:*

UTM Coordinates (NAD83): *Northing (UTM y)* 4356943.0 *Easting (UTM x):* 709036.8 *Spotted from quarters*
Latitude/Longitude (decimal degrees): 39.336663 -102.574558

Surface Elevation (ft): 4363 *Top Perforated Interval (ft):* 200 *Base of grout (ft):*
Well depth (ft): 240 *Bottom Perforated Interval (ft):* 240
Aquifer(s): OGALLALA

Water Level Change
1 year: 0.80
5 year: -3.00
10 year:

Measurements from last 10 years

Date	Depth to WL (ft)	Elev of WL (ft)	Change (ft)
2/11/2010	199.80	4163.20	
1/7/2011	196.60	4166.40	3.20
2/25/2012	194.90	4168.10	1.70
3/8/2013	199.10	4163.90	-4.20
2/26/2014	199.40	4163.60	-0.30
1/18/2015	200.40	4162.60	-1.00
3/16/2016	199.60	4163.40	0.80

All Historic Measurements

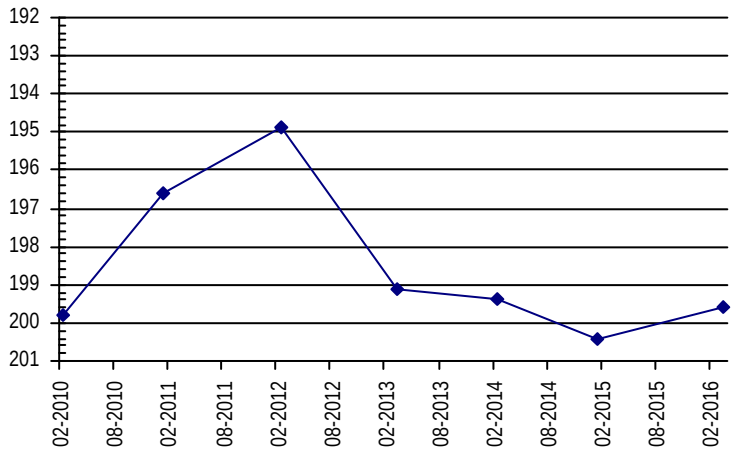

Well Name: **KLIESEN, ROGER** *Owner:* PETERS WILLIAM
Permit #: 2917 - FP - *Location #:* SC00904429BCC *USGS Site ID:* 391414102120600

Division: 1 *Water District:* 49 *County:* KIT CARSON

Location:	Q160	Q40	Q10	Section	Twnshp		Range		PM	Distance from section lines:	
	NW	SW	SW	29	9	S	44	W	S	*From N/S line:*	*From E/W line:*

UTM Coordinates (NAD83): *Northing (UTM y)* 4346832.8 *Easting (UTM x):* 741480.7 *User supplied*
Latitude/Longitude (decimal degrees): 39.237221 -102.202131

Surface Elevation (ft): 4211.7 *Top Perforated Interval (ft):* 166 *Base of grout (ft):*
Well depth (ft): 266 *Bottom Perforated Interval (ft):* 266
Aquifer(s): OGALLALA

Water Level Change
1 year: 8.50
5 year: -3.80
10 year: -9.37

Measurements from last 10 years

Date	Depth to WL (ft)	Elev of WL (ft)	Change (ft)
3/20/2007	173.22	4038.48	-5.09
2/1/2008	178.65	4033.05	-5.43
4/29/2009	176.29	4035.41	2.36
1/18/2010	177.50	4034.20	-1.21
1/5/2011	173.70	4038.00	3.80
2/23/2012	177.20	4034.50	-3.50
3/12/2013	178.50	4033.20	-1.30
1/21/2014	182.70	4029.00	-4.20
1/27/2015	186.00	4025.70	-3.30
2/24/2016	177.50	4034.20	8.50

All Historic Measurements

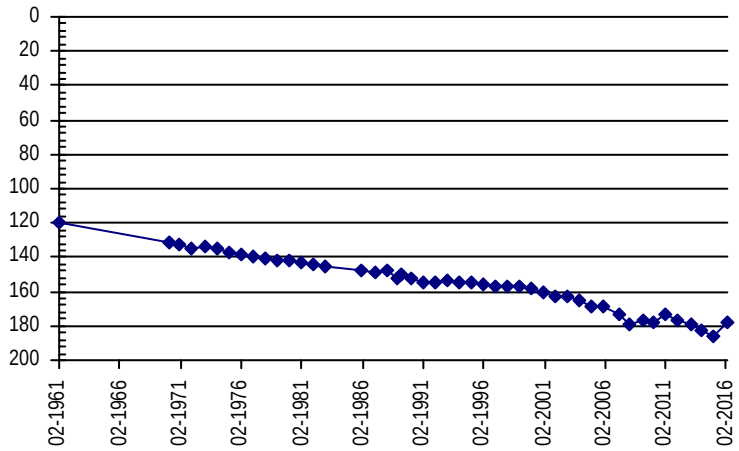

Well Name: **KOEHLER, WAYNE E.** *Owner:* KOEHLER WAYNE E.
Permit #: 4206 - FP - *Location #:* SC00704222CBB *USGS Site ID:* 392546102052500

Division: 1 *Water District:* 49 *County:* KIT CARSON

Location:	Q160	Q40	Q10	Section	Twnshp		Range		PM	Distance from section lines:	
	SW	NW	NW	22	7	S	42	W	S	*From N/S line:*	*From E/W line:*

UTM Coordinates (NAD83): *Northing (UTM y)* 4368011.0 *Easting (UTM x):* 750424.0 *User supplied*
Latitude/Longitude (decimal degrees): 39.425274 -102.090740

Surface Elevation (ft): 3931.61 *Top Perforated Interval (ft):* 180 *Base of grout (ft):*
Well depth (ft): 290 *Bottom Perforated Interval (ft):* 290
Aquifer(s): OGALLALA

Water Level Change
1 year: 26.00
5 year: -8.30
10 year: -8.02

Measurements from last 10 years

Date	Depth to WL (ft)	Elev of WL (ft)	Change (ft)
1/23/2006	194.58	3737.03	-1.12
4/2/2007	199.24	3732.37	-4.66
2/7/2008	202.93	3728.68	-3.69
4/10/2009	204.62	3726.99	-1.69
2/8/2010	193.20	3738.41	11.42
2/4/2011	194.30	3737.31	-1.10
2/16/2012	197.10	3734.51	-2.80
2/5/2013	226.20	3705.41	-29.10
1/15/2014	229.40	3702.21	-3.20
1/31/2015	228.60	3703.01	0.80
3/3/2016	202.60	3729.01	26.00

All Historic Measurements

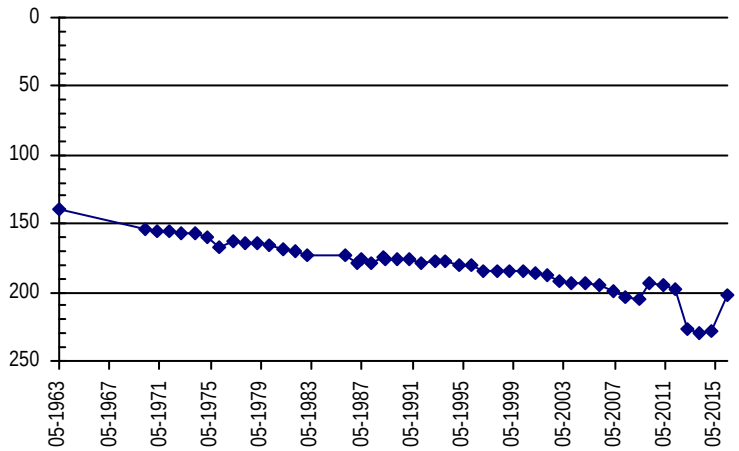

Well Name: **KORBELIK, H & C** *Owner:* BANEY DOROTHY F & LELAND L
Permit #: 4999 - FP - *Location #:* SC01104312BCB *USGS Site ID:* 390650102110500

Division: 1 *Water District:* 49 *County:* KIT CARSON

Location:	Q160	Q40	Q10	Section	Twnshp		Range		PM	Distance from section lines:			
	NW	SW	NW	12	11	S	43	W	S	*From N/S line:*	1650 N	*From E/W line:*	50 W

UTM Coordinates (NAD83): *Northing (UTM y)* 4332974.0 *Easting (UTM x):* 743423.5 *User supplied*
Latitude/Longitude (decimal degrees): 39.111946 -102.184629

Surface Elevation (ft): 4079.68 *Top Perforated Interval (ft):* 99 *Base of grout (ft):*
Well depth (ft): 199 *Bottom Perforated Interval (ft):* 199
Aquifer(s): OGALLALA

Water Level Change
1 year: 18.90
5 year: 7.90
10 year: 15.67

Measurements from last 10 years

Date	Depth to WL (ft)	Elev of WL (ft)	Change (ft)
3/17/2007	112.52	3967.16	-3.05
2/4/2008	113.03	3966.65	-0.51
1/1/2009			
2/12/2010	110.30	3969.38	
2/7/2011	101.70	3977.98	8.60
2/2/2012	105.60	3974.08	-3.90
2/11/2013	111.90	3967.78	-6.30
1/16/2014	111.40	3968.28	0.50
1/29/2015	112.70	3966.98	-1.30
3/21/2016	93.80	3985.88	18.90

All Historic Measurements

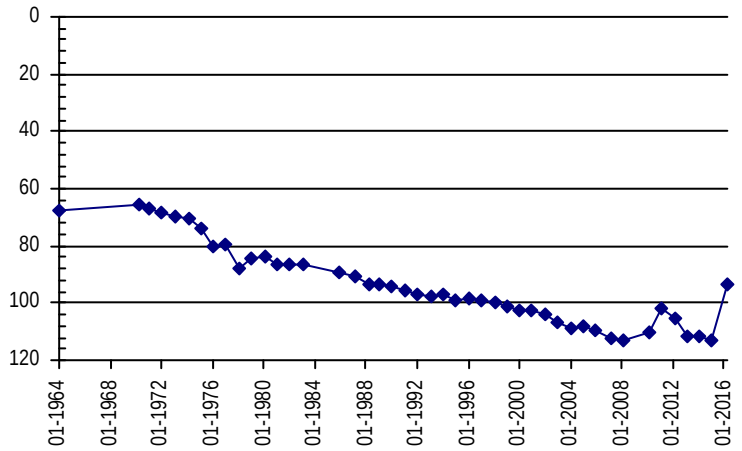

Well Name: **KORBELIK, H & C** *Owner:* KORBELIK HARVEY
Permit #: 9388 - FP - *Location #:* SC01104304BCB *USGS Site ID:* 390737102142600

Division: 1 *Water District:* 49 *County:* KIT CARSON

Location:	Q160	Q40	Q10	Section	Twnshp		Range		PM	Distance from section lines:			
	NW	SW	NW	4	11	S	43	W	S	*From N/S line:*		*From E/W line:*	

UTM Coordinates (NAD83): *Northing (UTM y)* 4334489.1 *Easting (UTM x):* 738496.4 *User supplied*
Latitude/Longitude (decimal degrees): 39.126945 -102.241020

Surface Elevation (ft): 4146.72 *Top Perforated Interval (ft):* 115 *Base of grout (ft):*
Well depth (ft): 225 *Bottom Perforated Interval (ft):* 225
Aquifer(s): OGALLALA

Water Level Change
1 year:
5 year:
10 year:

Measurements from last 10 years

Date	Depth to WL (ft)	Elev of WL (ft)	Change (ft)
3/18/2007	137.27	4009.45	-2.35
2/4/2008	137.39	4009.33	-0.12
1/1/2009			
1/18/2010	138.79	4007.93	

All Historic Measurements

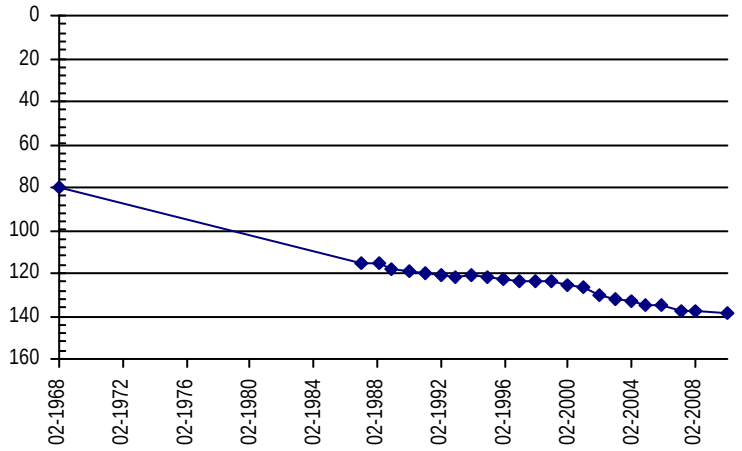

Well Name: **KREOGER, WILLIAM** *Owner:* KREOGER WILLIAM C

Permit #: 3127 - FP - *Location #:* SC00604320CBB *USGS Site ID:* 393028102141600

Division: 1 *Water District:* 49 *County:* KIT CARSON

Location:	Q160	Q40	Q10	Section	Twnshp		Range		PM	Distance from section lines:	
	SW	NW	NW	20	6	S	43	W	S	*From N/S line:*	*From E/W line:*

UTM Coordinates (NAD83): *Northing (UTM y)* 4376766.3 *Easting (UTM x):* 737348.5 *User supplied*

Latitude/Longitude (decimal degrees): 39.507772 -102.239358

Surface Elevation (ft): 3997.62 *Top Perforated Interval (ft):* 223 *Base of grout (ft):*

Well depth (ft): 305 *Bottom Perforated Interval (ft):* 303

Aquifer(s): OGALLALA

Water Level Change

1 year: 2.10

5 year: -8.50

10 year: -8.74

Measurements from last 10 years

Date	Depth to WL (ft)	Elev of WL (ft)	Change (ft)
1/18/2006	213.46	3784.16	0.24
4/1/2007	217.55	3780.07	-4.09
2/7/2008	220.99	3776.63	-3.44
1/1/2009			
2/12/2010	215.10	3782.52	
2/4/2011	213.70	3783.92	1.40
2/16/2012	217.70	3779.92	-4.00
2/12/2013	220.10	3777.52	-2.40
2/28/2014	220.90	3776.72	-0.80
2/7/2015	224.30	3773.32	-3.40
3/10/2016	222.20	3775.42	2.10

All Historic Measurements

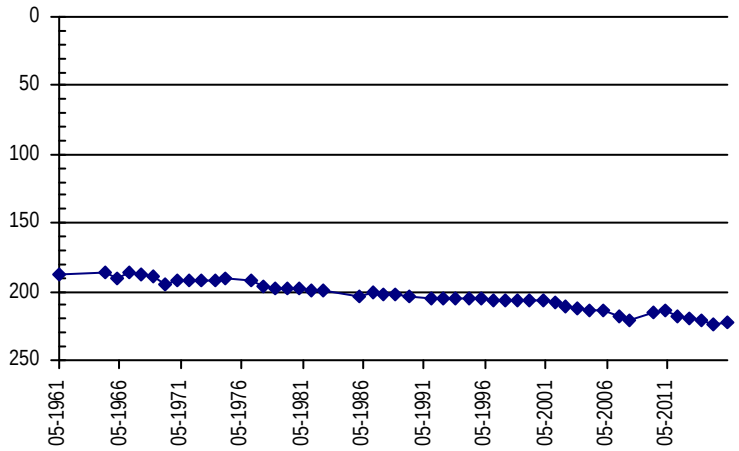

Well Name: **KUHN WEST MONITORING WELL** *Owner:*

Permit #: - - *Location #:* SC00904431CCC *USGS Site ID:*

Division: 1 *Water District:* 49 *County:* KIT CARSON

Location:	Q160	Q40	Q10	Section	Twnshp		Range		PM	Distance from section lines:	
	SW	SW	SW	31	9	S	44	W	S	*From N/S line:*	*From E/W line:*

UTM Coordinates (NAD83): *Northing (UTM y)* 4343957.5 *Easting (UTM x):* 727093.9 *Spotted from quarters*

Latitude/Longitude (decimal degrees): 39.215222 -102.369618

Surface Elevation (ft): 4220 *Top Perforated Interval (ft):* *Base of grout (ft):*

Well depth (ft): 139 *Bottom Perforated Interval (ft):*

Aquifer(s):

Water Level Change

1 year: 2.70

5 year: -4.20

10 year:

Measurements from last 10 years

Date	Depth to WL (ft)	Elev of WL (ft)	Change (ft)
3/10/2008	138.04	4081.96	
4/19/2009	135.25	4084.75	2.79
1/18/2010	129.85	4090.15	5.40
1/5/2011	125.85	4094.15	4.00
2/23/2012	132.85	4087.15	-7.00
3/13/2013	135.45	4084.55	-2.60
1/21/2014	135.25	4084.75	0.20
1/27/2015	132.75	4087.25	2.50
2/24/2016	130.05	4089.95	2.70

All Historic Measurements

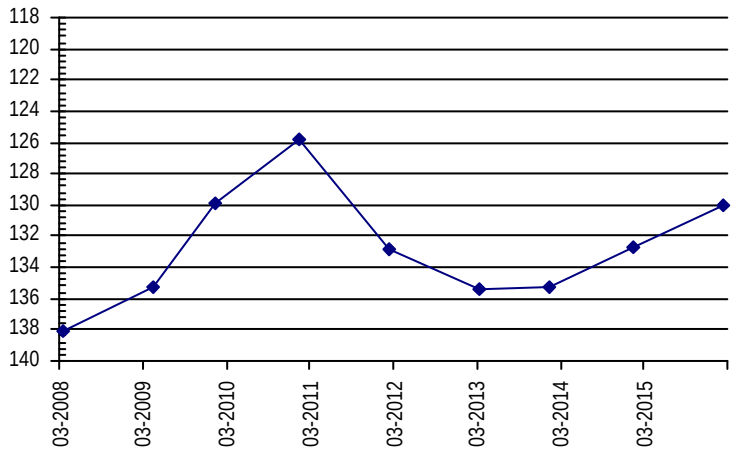

Well Name: **LEIBL, LINDA L.** *Owner:* ZORN FARM CO.
Permit #: 2196 - FP - *Location #:* SC01104208BBC *USGS Site ID:* 390704102084800

Division: 1 *Water District:* 49 *County:* KIT CARSON

Location:	Q160	Q40	Q10	Section	Twnshp		Range		PM	Distance from section lines:	
	NW	NW	SW	8	11	S	42	W	S	*From N/S line:*	*From E/W line:*

UTM Coordinates (NAD83): *Northing (UTM y)* 4333723.6 *Easting (UTM x):* 746670.1 *User supplied*
Latitude/Longitude (decimal degrees): 39.117780 -102.146850

Surface Elevation (ft): 4064.66 *Top Perforated Interval (ft):* 77 *Base of grout (ft):*
Well depth (ft): 177 *Bottom Perforated Interval (ft):* 177
Aquifer(s): OGALLALA

Water Level Change
1 year: -12.80
5 year: -1.60
10 year: 3.02

Measurements from last 10 years

Date	Depth to WL (ft)	Elev of WL (ft)	Change (ft)
3/17/2007	128.70	3935.96	-5.28
2/4/2008	133.33	3931.33	-4.63
1/1/2009			
2/20/2010	125.60	3939.06	
1/28/2011	118.80	3945.86	6.80
2/1/2012	115.90	3948.76	2.90
2/11/2013	115.90	3948.76	0.00
1/16/2014	112.40	3952.26	3.50
1/29/2015	107.60	3957.06	4.80
3/21/2016	120.40	3944.26	-12.80

All Historic Measurements

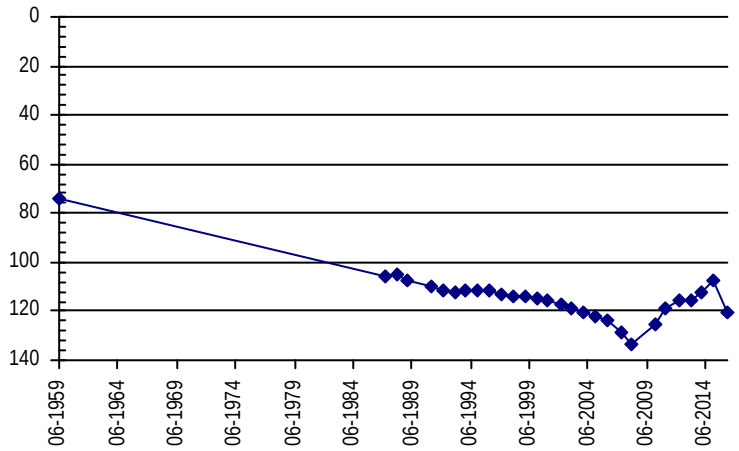

Well Name: **LEMPP, GERALD** *Owner:* LIMING ROBIN L & KRISTY
Permit #: 17734 - FP - *Location #:* SC00704604CBA *USGS Site ID:*

Division: 1 *Water District:* 49 *County:* KIT CARSON

Location:	Q160	Q40	Q10	Section	Twnshp		Range		PM	Distance from section lines:	
	NE	NW	SW	4	7	S	46	W	S	*From N/S line:*	*From E/W line:*

UTM Coordinates (NAD83): *Northing (UTM y)* 4372112.4 *Easting (UTM x):* 711013.8 *Spotted from quarters*
Latitude/Longitude (decimal degrees): 39.472745 -102.546856

Surface Elevation (ft): 4153 *Top Perforated Interval (ft):* 115 *Base of grout (ft):*
Well depth (ft): 185 *Bottom Perforated Interval (ft):* 185
Aquifer(s): OGALLALA

Water Level Change
1 year: 2.90
5 year: -0.80
10 year: 0.09

Measurements from last 10 years

Date	Depth to WL (ft)	Elev of WL (ft)	Change (ft)
1/24/2006	123.29	4029.71	-1.02
3/29/2007	125.00	4028.00	-1.71
2/21/2008	127.29	4025.71	-2.29
4/6/2009	130.57	4022.43	-3.28
2/10/2010	124.40	4028.60	6.17
1/7/2011	122.40	4030.60	2.00
2/25/2012	121.80	4031.20	0.60
3/8/2013	122.30	4030.70	-0.50
2/27/2014	125.30	4027.70	-3.00
1/31/2015	126.10	4026.90	-0.80
3/16/2016	123.20	4029.80	2.90

All Historic Measurements

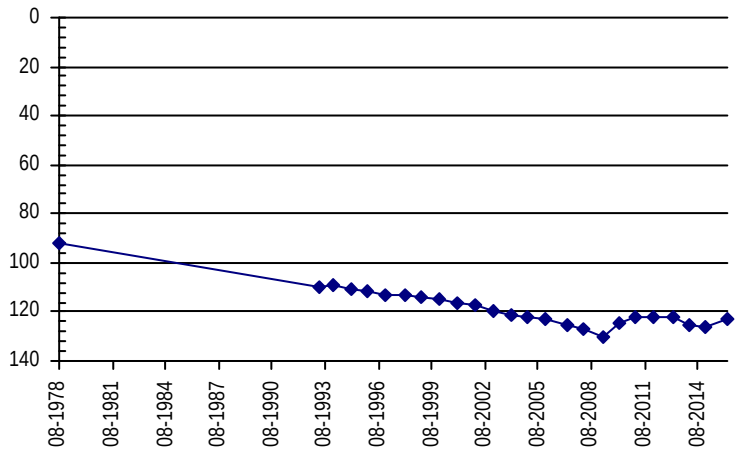

Well Name: **LEWIS, J. & K.** *Owner:* LEWIS JAMES L.
Permit #: 11287 - FP - *Location #:* SC00704722AAC *USGS Site ID:* 392540102382000

Division: 1 *Water District:* 49 *County:* KIT CARSON

Location:	Q160	Q40	Q10	Section	Twnshp		Range		PM	Distance from section lines:	
	NE	NE	SW	22	7	S	47	W	S	*From N/S line:*	*From E/W line:*

UTM Coordinates (NAD83): *Northing (UTM y)* 4366946.6 *Easting (UTM x):* 703495.8 *User supplied*
Latitude/Longitude (decimal degrees): 39.428048 -102.635759

Surface Elevation (ft): 4256.86 *Top Perforated Interval (ft):* 115 *Base of grout (ft):*
Well depth (ft): 155 *Bottom Perforated Interval (ft):* 155
Aquifer(s): OGALLALA

Water Level Change
1 year: 2.80
5 year: -1.80
10 year: -1.78

Measurements from last 10 years

Date	Depth to WL (ft)	Elev of WL (ft)	Change (ft)
1/24/2006	127.72	4129.14	-0.61
3/26/2007	129.67	4127.19	-1.95
2/21/2008	133.67	4123.19	-4.00
1/1/2009			
2/10/2010	127.69	4129.17	
1/7/2011	127.70	4129.16	-0.01
2/25/2012	128.60	4128.26	-0.90
3/8/2013	132.40	4124.46	-3.80
2/26/2014	133.00	4123.86	-0.60
1/31/2015	132.30	4124.56	0.70
3/16/2016	129.50	4127.36	2.80

All Historic Measurements

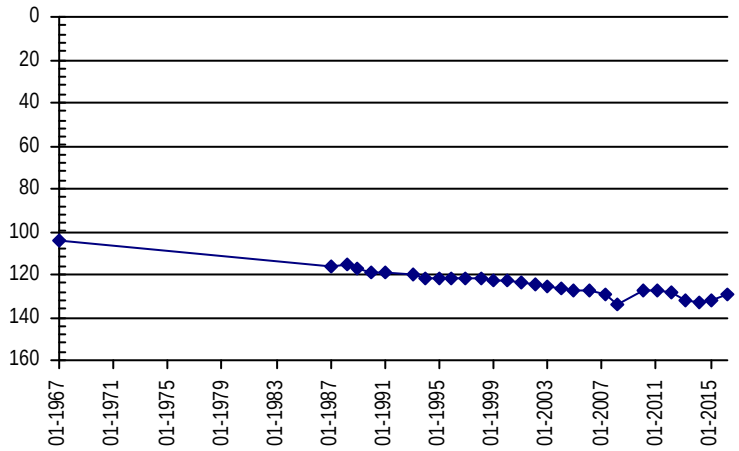

Well Name: **LIGHTLE, H.J.** *Owner:* LIGHTLE JAMES & JOYCE
Permit #: 247 - RFP - *Location #:* SC5.504433DDB *USGS Site ID:* 393357102180400

Division: 1 *Water District:* 49 *County:* KIT CARSON

Location:	Q160	Q40	Q10	Section	Twnshp		Range		PM	Distance from section lines:	
	SE	SE	NW	33	5 H	S	44	W	S	*From N/S line:*	*From E/W line:*

UTM Coordinates (NAD83): *Northing (UTM y)* 4383068.0 *Easting (UTM x):* 731825.0 *GPS*
Latitude/Longitude (decimal degrees): 39.565998 -102.301339

Surface Elevation (ft): 3897.65 *Top Perforated Interval (ft):* 120 *Base of grout (ft):*
Well depth (ft): 183 *Bottom Perforated Interval (ft):* 180
Aquifer(s): OGALLALA

Water Level Change
1 year: 2.30
5 year: -4.70
10 year: 1.44

Measurements from last 10 years

Date	Depth to WL (ft)	Elev of WL (ft)	Change (ft)
1/11/2006	124.64	3773.01	0.46
4/18/2007	127.38	3770.27	-2.74
2/13/2008	130.96	3766.69	-3.58
4/10/2009	123.95	3773.70	7.01
2/1/2010	120.40	3777.25	3.55
1/6/2011	118.50	3779.15	1.90
2/22/2012	117.20	3780.45	1.30
2/13/2013	125.70	3771.95	-8.50
2/22/2014	125.90	3771.75	-0.20
1/28/2015	125.50	3772.15	0.40
3/9/2016	123.20	3774.45	2.30

All Historic Measurements

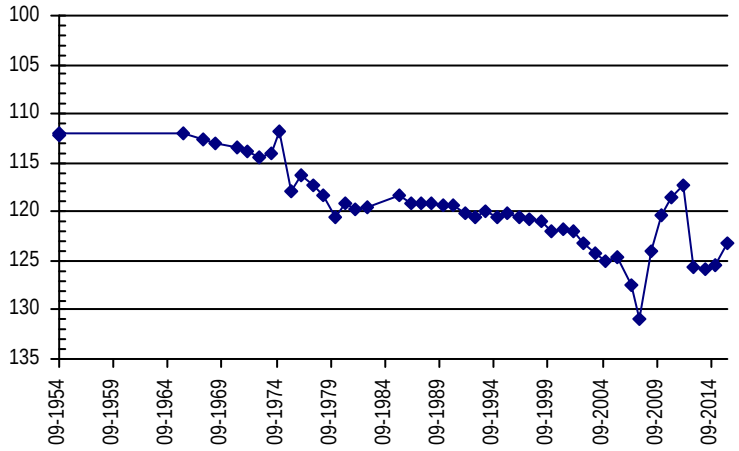

Well Name: **LOOSEN, SUSAN E.** *Owner:* LOOSEN SUSAN

Permit #: 11591 - FP - *Location #:* SC01104322BCA *USGS Site ID:* 390505102130600

Division: 1 *Water District:* 49 *County:* KIT CARSON

Location:	Q160	Q40	Q10	Section	Twnshp		Range		PM	Distance from section lines:	
	NW	SW	NE	22	11	S	43	W	S	*From N/S line:*	*From E/W line:*

UTM Coordinates (NAD83): *Northing (UTM y)* 4329861.2 *Easting (UTM x):* 740561.3 *User supplied*

Latitude/Longitude (decimal degrees): 39.084724 -102.218797

Surface Elevation (ft): 4143.7 *Top Perforated Interval (ft):* 105 *Base of grout (ft):*

Well depth (ft): 205 *Bottom Perforated Interval (ft):* 205

Aquifer(s): OGALLALA

Water Level Change

1 year: -0.10

5 year: -2.10

10 year: 7.99

Measurements from last 10 years

Date	Depth to WL (ft)	Elev of WL (ft)	Change (ft)
3/17/2007	154.38	3989.32	-0.49
2/4/2008	157.12	3986.58	-2.74
1/1/2009			
2/12/2010	145.70	3998.00	
2/7/2011	143.80	3999.90	1.90
2/2/2012	145.10	3998.60	-1.30
2/11/2013	145.90	3997.80	-0.80
1/16/2014	146.10	3997.60	-0.20
1/29/2015	145.80	3997.90	0.30
1/20/2016	145.90	3997.80	-0.10

All Historic Measurements

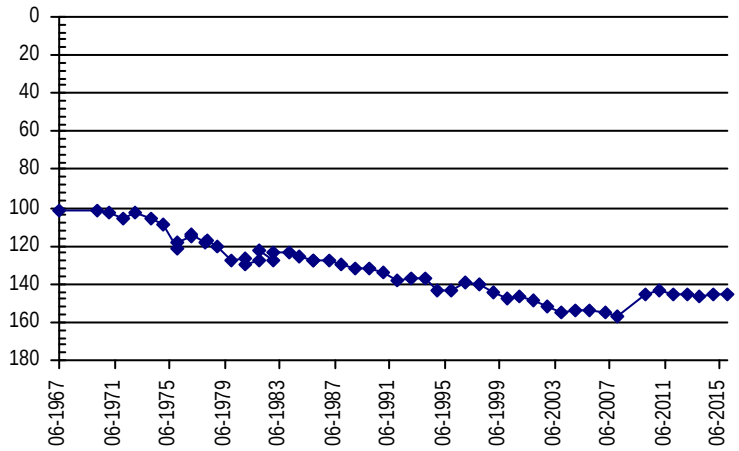

Well Name: **LOWE, PAUL** *Owner:* LOWE PAUL ARTHUR

Permit #: 4070 - FP - *Location #:* SC01104623BAA *USGS Site ID:*

Division: 1 *Water District:* 49 *County:* KIT CARSON

Location:	Q160	Q40	Q10	Section	Twnshp		Range		PM	Distance from section lines:	
	NW	NE	NE	23	11	S	46	W	S	*From N/S line:*	*From E/W line:*

UTM Coordinates (NAD83): *Northing (UTM y)* 4328958.5 *Easting (UTM x):* 713511.5 *Spotted from quarters*

Latitude/Longitude (decimal degrees): 39.083633 -102.531525

Surface Elevation (ft): 4440 *Top Perforated Interval (ft):* 193 *Base of grout (ft):*

Well depth (ft): 257 *Bottom Perforated Interval (ft):* 257

Aquifer(s): OGALLALA

Water Level Change

1 year: 2.60

5 year: -3.40

10 year: -4.10

Measurements from last 10 years

Date	Depth to WL (ft)	Elev of WL (ft)	Change (ft)
1/5/2006	142.90	4297.10	-1.00
3/21/2007	143.63	4296.37	-0.73
2/1/2008	147.13	4292.87	-3.50
4/7/2009	144.97	4295.03	2.16
2/6/2010	142.10	4297.90	2.87
1/28/2011	143.60	4296.40	-1.50
2/24/2012	144.50	4295.50	-0.90
2/19/2013	146.20	4293.80	-1.70
1/22/2014	146.40	4293.60	-0.20
1/28/2015	149.60	4290.40	-3.20
2/17/2016	147.00	4293.00	2.60

All Historic Measurements

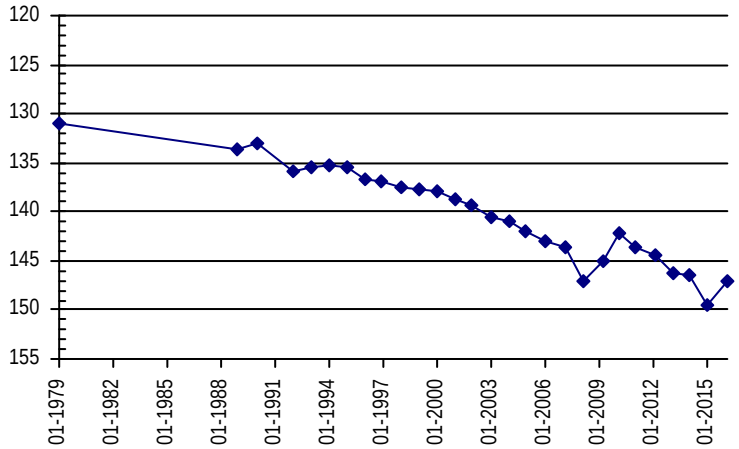

Well Name: **MARTENS, ART** *Owner:* MARTENS ARTHUR F
Permit #: 11369 - FP - *Location #:* SC00904301CDB *USGS Site ID:* 391757102093800

Division: 1 *Water District:* 49 *County:* KIT CARSON

Location:	Q160	Q40	Q10	Section	Twnshp		Range		PM	Distance from section lines:	
	SW	SE	NW	1	9	S	43	W	S	*From N/S line:*	*From E/W line:*

UTM Coordinates (NAD83): *Northing (UTM y)* 4352863.5 *Easting (UTM x):* 744843.8 *User supplied*
Latitude/Longitude (decimal degrees): 39.290554 -102.161019

Surface Elevation (ft): 4001.68 *Top Perforated Interval (ft):* 140 *Base of grout (ft):*
Well depth (ft): 220 *Bottom Perforated Interval (ft):* 221
Aquifer(s): OGALLALA

Water Level Change
1 year: -0.50
5 year: -6.80
10 year: -10.95

Measurements from last 10 years

Date	Depth to WL (ft)	Elev of WL (ft)	Change (ft)
3/19/2007	119.47	3882.21	-0.92
2/8/2008	119.90	3881.78	-0.43
4/10/2009	120.91	3880.77	-1.01
1/15/2010	122.10	3879.58	-1.19
1/28/2011	122.70	3878.98	-0.60
2/2/2012	124.90	3876.78	-2.20
1/18/2013	126.40	3875.28	-1.50
1/17/2014	128.00	3873.68	-1.60
1/13/2015	129.00	3872.68	-1.00
2/25/2016	129.50	3872.18	-0.50

All Historic Measurements

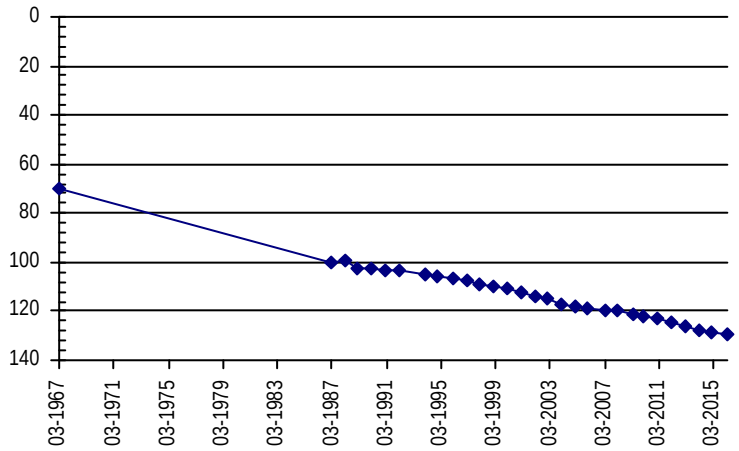

Well Name: **MARTENS, ARTHUR F.** *Owner:* MARTENS ARTHUR F
Permit #: 3476 - FP - *Location #:* SC00904222ACD *USGS Site ID:* 391507102043800

Division: 1 *Water District:* 49 *County:* KIT CARSON

Location:	Q160	Q40	Q10	Section	Twnshp		Range		PM	Distance from section lines:	
	NE	SW	SE	22	9	S	42	W	S	*From N/S line:*	*From E/W line:*

UTM Coordinates (NAD83): *Northing (UTM y)* 4348806.7 *Easting (UTM x):* 752170.7 *User supplied*
Latitude/Longitude (decimal degrees): 39.251944 -102.077683

Surface Elevation (ft): 4012.63 *Top Perforated Interval (ft):* 232 *Base of grout (ft):*
Well depth (ft): 312 *Bottom Perforated Interval (ft):* 312
Aquifer(s): OGALLALA

Water Level Change
1 year: -0.20
5 year: -12.60
10 year: -21.36

Measurements from last 10 years

Date	Depth to WL (ft)	Elev of WL (ft)	Change (ft)
3/19/2007	189.00	3823.63	-5.36
2/8/2008	190.11	3822.52	-1.11
4/5/2009	192.89	3819.74	-2.78
1/15/2010	193.02	3819.61	-0.13
2/7/2011	192.40	3820.23	0.62
2/2/2012	192.20	3820.43	0.20
1/18/2013	196.90	3815.73	-4.70
2/13/2014	201.80	3810.83	-4.90
1/29/2015	204.80	3807.83	-3.00
3/21/2016	205.00	3807.63	-0.20

All Historic Measurements

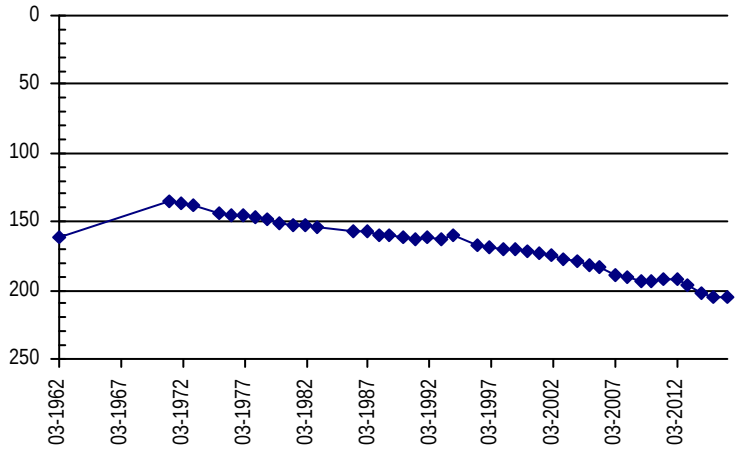

Well Name: **MATTHIES, LEONARD J.** *Owner:* MATTHIES LEONARD
Permit #: 4731 - FP - *Location #:* SC01104418DCA *USGS Site ID:* 390528102223700

Division: 1 *Water District:* 49 *County:* KIT CARSON

Location:	Q160	Q40	Q10	Section	Twnshp		Range		PM	Distance from section lines:	
	SE	SW	NE	18	11	S	44	W	S	*From N/S line:*	*From E/W line:*

UTM Coordinates (NAD83): *Northing (UTM y)* 4330161.9 *Easting (UTM x):* 726819.2 *User supplied*
Latitude/Longitude (decimal degrees): 39.091111 -102.377414

Surface Elevation (ft): 4280.79 *Top Perforated Interval (ft):* 600 *Base of grout (ft):*
Well depth (ft): 222 *Bottom Perforated Interval (ft):* 126
Aquifer(s): OGALLALA

Water Level Change
1 year: -1.80
5 year: -2.00
10 year: -4.53

Measurements from last 10 years

Date	Depth to WL (ft)	Elev of WL (ft)	Change (ft)
1/5/2006	133.87	4146.92	-0.94
3/21/2007	135.62	4145.17	-1.75
2/1/2008	137.72	4143.07	-2.10
4/7/2009	138.25	4142.54	-0.53
2/15/2010	124.30	4156.49	13.95
1/28/2011	136.40	4144.39	-12.10
2/25/2012	134.80	4145.99	1.60
3/13/2013	136.50	4144.29	-1.70
1/21/2014	137.20	4143.59	-0.70
1/27/2015	136.60	4144.19	0.60
3/22/2016	138.40	4142.39	-1.80

All Historic Measurements

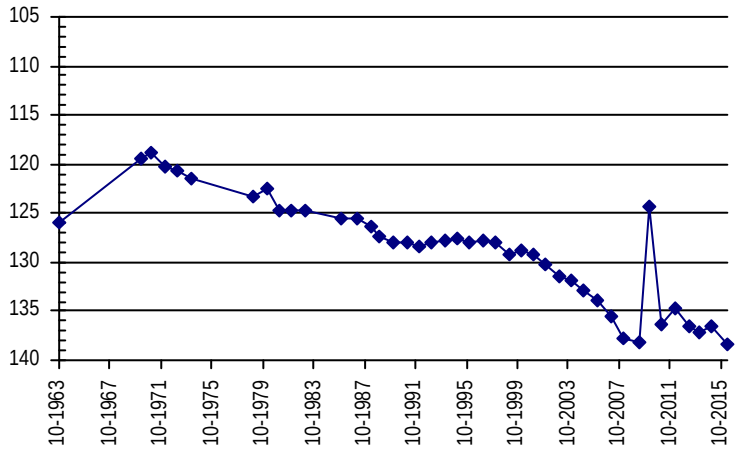

Well Name: **MAY BROTHERS INC.** *Owner:* MAY JAMES
Permit #: 10483 - FP - *Location #:* SC01104613BAB *USGS Site ID:* 390552102305300

Division: 1 *Water District:* 49 *County:* KIT CARSON

Location:	Q160	Q40	Q10	Section	Twnshp		Range		PM	Distance from section lines:	
	NW	NE	NW	13	11	S	46	W	S	*From N/S line:*	*From E/W line:*

UTM Coordinates (NAD83): *Northing (UTM y)* 4330566.5 *Easting (UTM x):* 714881.0 *User supplied*
Latitude/Longitude (decimal degrees): 39.097776 -102.515196

Surface Elevation (ft): 4449.91 *Top Perforated Interval (ft):* 189 *Base of grout (ft):*
Well depth (ft): 286 *Bottom Perforated Interval (ft):* 279
Aquifer(s): OGALLALA

Water Level Change
1 year: 4.20
5 year: -3.10
10 year: -2.78

Measurements from last 10 years

Date	Depth to WL (ft)	Elev of WL (ft)	Change (ft)
1/5/2006	170.12	4279.79	-0.02
3/21/2007	168.91	4281.00	1.21
2/1/2008	174.14	4275.77	-5.23
1/1/2009			
2/6/2010	167.80	4282.11	
1/28/2011	169.80	4280.11	-2.00
2/24/2012	170.70	4279.21	-0.90
2/19/2013	180.20	4269.71	-9.50
1/22/2014	179.60	4270.31	0.60
1/28/2015	177.10	4272.81	2.50
2/17/2016	172.90	4277.01	4.20

All Historic Measurements

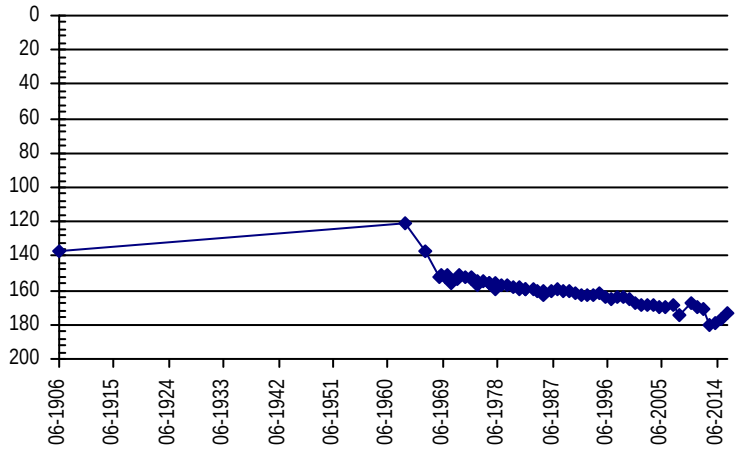

Well Name: **MAY BROTHERS INC.** *Owner:* MAY JAMES M
Permit #: 13824 - FP - *Location #:* SC01004713CCD *USGS Site ID:* 391015102363800

Division: 1 *Water District:* 49 *County:* KIT CARSON

Location:	Q160	Q40	Q10	Section	Twnshp		Range		PM	Distance from section lines:		
	SW	SW	SE	13	10	S	47	W	S	*From N/S line:* 252 S	*From E/W line:* 1048 W	

UTM Coordinates (NAD83): *Northing (UTM y)* 4338452.5 *Easting (UTM x):* 706378.7 *User supplied*
Latitude/Longitude (decimal degrees): 39.170830 -102.611033

Surface Elevation (ft): 4522.99 *Top Perforated Interval (ft):* 167 *Base of grout (ft):*
Well depth (ft): 252 *Bottom Perforated Interval (ft):* 252
Aquifer(s): OGALLALA

Water Level Change
1 year: 2.00
5 year: -2.80
10 year: 0.76

Measurements from last 10 years

Date	Depth to WL (ft)	Elev of WL (ft)	Change (ft)
1/10/2006	191.96	4331.03	-0.78
3/22/2007	192.98	4330.01	-1.02
2/2/2008	193.81	4329.18	-0.83
1/1/2009			
2/6/2010	190.60	4332.39	
1/7/2011	188.40	4334.59	2.20
2/24/2012	191.30	4331.69	-2.90
2/19/2013	192.00	4330.99	-0.70
1/22/2014	192.40	4330.59	-0.40
1/28/2015	193.20	4329.79	-0.80
2/16/2016	191.20	4331.79	2.00

All Historic Measurements

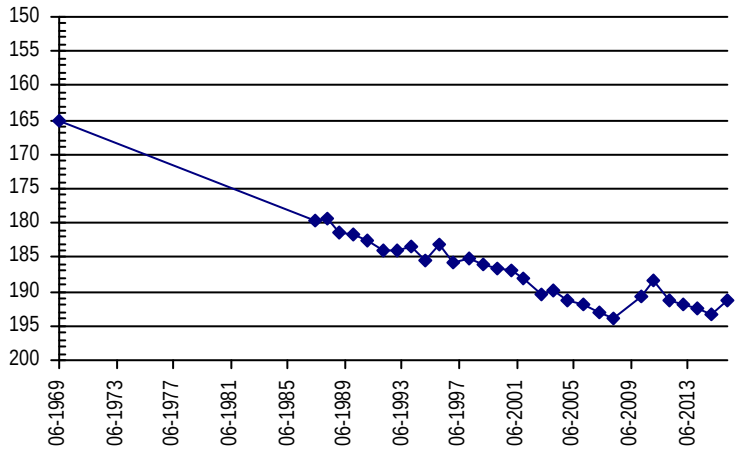

Well Name: **MCARTHUR, JERRY** *Owner:* MCARTHUR FARMS
Permit #: 20494 - RFP - *Location #:* SC00804414ADC *USGS Site ID:* 392122102165000

Division: 1 *Water District:* 49 *County:* KIT CARSON

Location:	Q160	Q40	Q10	Section	Twnshp		Range		PM	Distance from section lines:	
	NE	SE	SW	14	8	S	44	W	S	*From N/S line:*	*From E/W line:*

UTM Coordinates (NAD83): *Northing (UTM y)* 4359606.1 *Easting (UTM x):* 734280.1 *User supplied*
Latitude/Longitude (decimal degrees): 39.354163 -102.281024

Surface Elevation (ft): 4098.72 *Top Perforated Interval (ft):* *Base of grout (ft):*
Well depth (ft): 257 *Bottom Perforated Interval (ft):*
Aquifer(s):

Water Level Change
1 year:
5 year:
10 year:

Measurements from last 10 years

Date	Depth to WL (ft)	Elev of WL (ft)	Change (ft)
1/4/2006	179.15	3919.57	0.37
3/31/2007	181.40	3917.32	-2.25
2/19/2008	183.91	3914.81	-2.51
4/29/2009	183.80	3914.92	0.11

All Historic Measurements

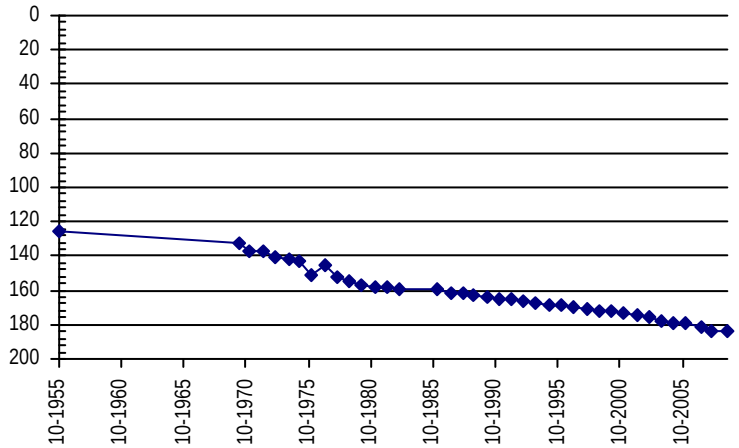

Well Name: **MCARTHUR, JERRY** *Owner:* JERRY MCARTHUR FARMS
Permit #: 2893 - FP - R *Location #:* SC00904414BAA2 *USGS Site ID:*

Division: 1 *Water District:* 49 *County:* KIT CARSON

Location:	Q160	Q40	Q10	Section	Twnshp		Range		PM	Distance from section lines:	
	NW	NE	NE	14	9	S	44	W	S	*From N/S line:*	*From E/W line:*

UTM Coordinates (NAD83): *Northing (UTM y)* 4350368.5 *Easting (UTM x):* 733876.1 *Spotted from quarters*
Latitude/Longitude (decimal degrees): 39.271127 -102.288920

Surface Elevation (ft): 4161 *Top Perforated Interval (ft):* 230 *Base of grout (ft):*
Well depth (ft): 298 *Bottom Perforated Interval (ft):* 290
Aquifer(s): OGALLALA

Water Level Change
1 year: -0.40
5 year: -0.86
10 year: -9.12

Measurements from last 10 years

Date	Depth to WL (ft)	Elev of WL (ft)	Change (ft)
3/20/2007	191.76	3969.24	-1.88
2/1/2008	194.91	3966.09	-3.15
4/29/2009	195.67	3965.33	-0.76
1/13/2010	196.00	3965.00	-0.33
1/5/2011	198.14	3962.86	-2.14
2/23/2012	200.70	3960.30	-2.56
1/22/2013	195.90	3965.10	4.80
1/21/2014	198.90	3962.10	-3.00
1/27/2015	198.60	3962.40	0.30
2/24/2016	199.00	3962.00	-0.40

All Historic Measurements

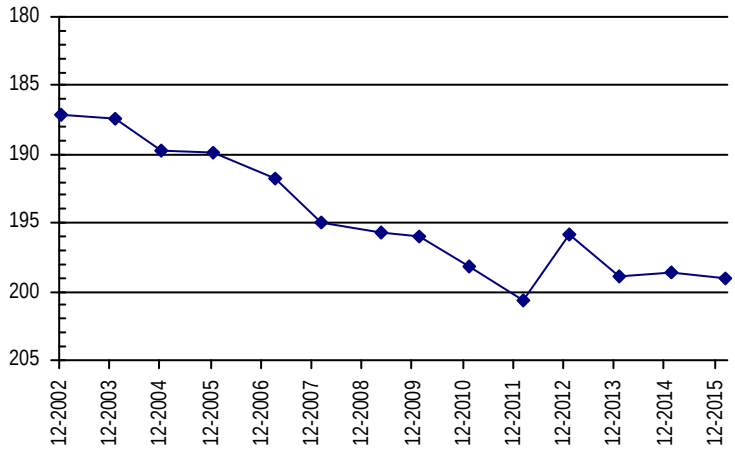

Well Name: **MCARTHUR, LARRY D. TRUST** *Owner:* CHARLENE M.MCARTHUR TRUST
Permit #: 5840 - FP - *Location #:* SC00904416BB *USGS Site ID:*

Division: 1 *Water District:* 49 *County:* KIT CARSON

Location:	Q160	Q40	Q10	Section	Twnshp		Range		PM	Distance from section lines:	
	NW	NW		16	9	S	44	W	S	*From N/S line:* 20 N	*From E/W line:* 1315 W

UTM Coordinates (NAD83): *Northing (UTM y)* 4350376.0 *Easting (UTM x):* 730347.4 *Spotted from section lines*
Latitude/Longitude (decimal degrees): 39.272140 -102.329780

Surface Elevation (ft): 4233 *Top Perforated Interval (ft):* 193 *Base of grout (ft):*
Well depth (ft): 333 *Bottom Perforated Interval (ft):* 333
Aquifer(s): OGALLALA

Water Level Change
1 year: -3.00
5 year: -7.60
10 year:

Measurements from last 10 years

Date	Depth to WL (ft)	Elev of WL (ft)	Change (ft)
2/12/2011	220.80	4012.20	
2/23/2012	225.70	4007.30	-4.90
3/12/2013	227.20	4005.80	-1.50
1/21/2014	227.80	4005.20	-0.60
1/27/2015	225.40	4007.60	2.40
2/24/2016	228.40	4004.60	-3.00

All Historic Measurements

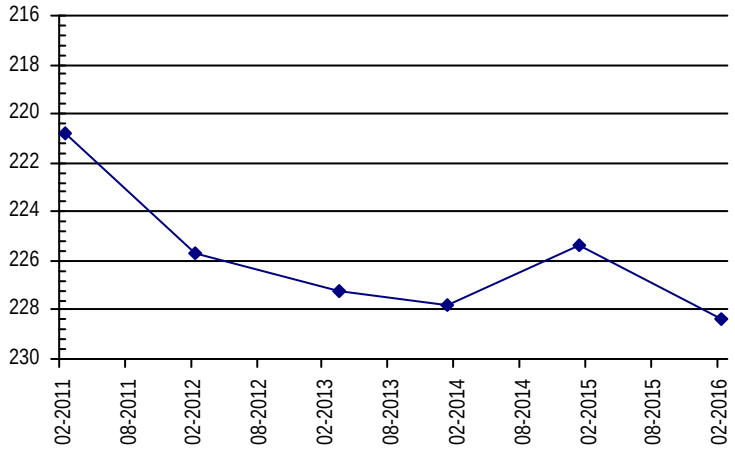

Well Name: **MCCARTNEY, DOROTHY M & C.E.** *Owner:*
Permit #: 6503 - FP - *Location #:* SC01104409AD *USGS Site ID:*

Division: 1 *Water District:* 49 *County:* KIT CARSON

Location:	Q160	Q40	Q10	Section	Twnshp		Range		PM	Distance from section lines:	
	NE	SE		9	11	S	44	W	S	*From N/S line:*	*From E/W line:*

UTM Coordinates (NAD83): *Northing (UTM y)* 4332666.0 *Easting (UTM x):* 731120.0 *GPS*
Latitude/Longitude (decimal degrees): 39.112523 -102.326884

Surface Elevation (ft): 4253 *Top Perforated Interval (ft):* 155 *Base of grout (ft):*
Well depth (ft): 225 *Bottom Perforated Interval (ft):* 225
Aquifer(s): OGALLALA

Water Level Change
1 year: 2.80
5 year: -9.70
10 year:

Measurements from last 10 years

Date	Depth to WL (ft)	Elev of WL (ft)	Change (ft)
2/12/2010	149.60	4103.40	
1/28/2011	148.50	4104.50	1.10
2/25/2012	145.80	4107.20	2.70
3/13/2013	160.20	4092.80	-14.40
1/21/2014	159.50	4093.50	0.70
1/27/2015	161.00	4092.00	-1.50
3/22/2016	158.20	4094.80	2.80

All Historic Measurements

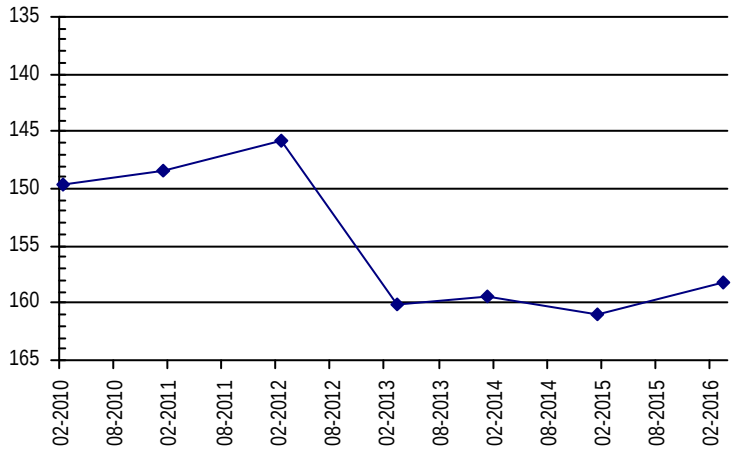

Well Name: **MCCORMICK, D & J** *Owner:* HAPPY CREEK INC
Permit #: 11314 - FP - R *Location #:* SC01104627BBB *USGS Site ID:* 390411102332800

Division: 1 *Water District:* 49 *County:* KIT CARSON

Location:	Q160	Q40	Q10	Section	Twnshp		Range		PM	Distance from section lines:	
	NW	NW	NW	27	11	S	46	W	S	*From N/S line:*	*From E/W line:*

UTM Coordinates (NAD83): *Northing (UTM y)* 4327351.5 *Easting (UTM x):* 711240.8 *User supplied*
Latitude/Longitude (decimal degrees): 39.069721 -102.558253

Surface Elevation (ft): 4458.94 *Top Perforated Interval (ft):* 192 *Base of grout (ft):*
Well depth (ft): 234 *Bottom Perforated Interval (ft):* 232
Aquifer(s): OGALLALA

Water Level Change
1 year: 0.60
5 year: 1.20
10 year: -6.30

Measurements from last 10 years

Date	Depth to WL (ft)	Elev of WL (ft)	Change (ft)
1/5/2006	140.70	4318.24	-0.80
3/21/2007	142.52	4316.42	-1.82
2/1/2008	145.98	4312.96	-3.46
1/1/2009			
2/6/2010	146.00	4312.94	
1/28/2011	148.20	4310.74	-2.20
2/24/2012	149.00	4309.94	-0.80
2/19/2013	151.00	4307.94	-2.00
1/22/2014	148.20	4310.74	2.80
1/28/2015	147.60	4311.34	0.60
2/17/2016	147.00	4311.94	0.60

All Historic Measurements

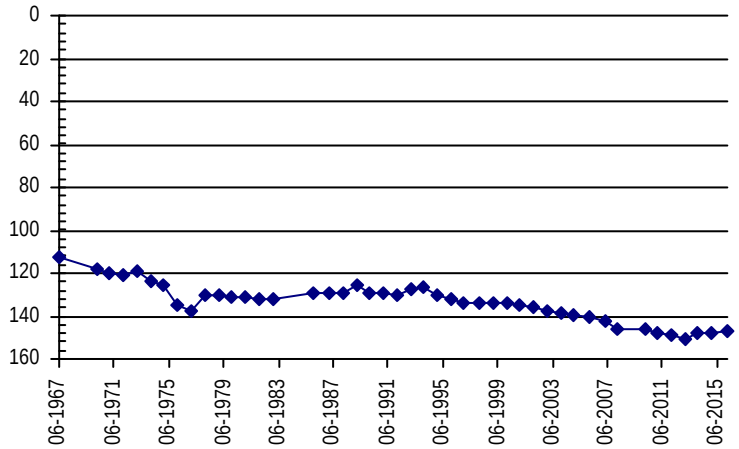

Well Name: **MCDONALD JOINT VENTURE** *Owner:* MCDONALD C VERLAN
Permit #: 14178 - FP - *Location #:* SC00504418AD *USGS Site ID:*

Division: 1 *Water District:* 49 *County:* KIT CARSON
Location: Q160 Q40 Q10 Section Twnshp Range PM Distance from section lines:
NE SE 18 5 S 44 W S *From N/S line:* 2600 N *From E/W line:* 1200 E
UTM Coordinates (NAD83): *Northing (UTM y)* *Easting (UTM x):* *Unable to spot*
Latitude/Longitude (decimal degrees):

Surface Elevation (ft): 4051 *Top Perforated Interval (ft):* 195 *Base of grout (ft):*
Well depth (ft): 322 *Bottom Perforated Interval (ft):* 322
Aquifer(s): OGALLALA

Water Level Change
1 year: -5.60
5 year: -5.50
10 year:

Measurements from last 10 years

Date	Depth to WL (ft)	Elev of WL (ft)	Change (ft)
3/9/2008	228.40	3822.60	
4/10/2009	223.85	3827.15	4.55
2/1/2010	218.40	3832.60	5.45
1/5/2011	210.00	3841.00	8.40
2/24/2012	206.30	3844.70	3.70
2/12/2013	213.80	3837.20	-7.50
1/15/2014	210.30	3840.70	3.50
2/7/2015	209.90	3841.10	0.40
3/9/2016	215.50	3835.50	-5.60

All Historic Measurements

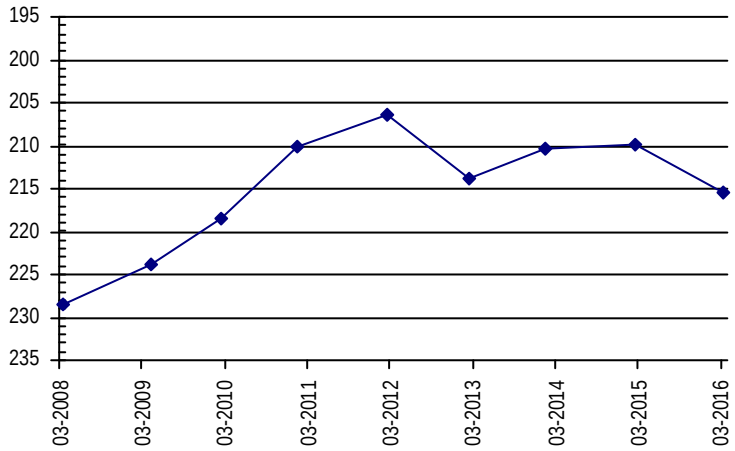

Well Name: **MCDONALD TRUST** *Owner:*
Permit #: 10823 - FP - *Location #:* SC00604515CAC *USGS Site ID:* 393122102251400

Division: 1 *Water District:* 49 *County:* KIT CARSON
Location: Q160 Q40 Q10 Section Twnshp Range PM Distance from section lines:
SW NE SW 15 6 S 45 W S *From N/S line:* *From E/W line:*
UTM Coordinates (NAD83): *Northing (UTM y)* 4378029.4 *Easting (UTM x):* 721677.5 *User supplied*
Latitude/Longitude (decimal degrees): 39.523326 -102.421030

Surface Elevation (ft): 4032.72 *Top Perforated Interval (ft):* *Base of grout (ft):*
Well depth (ft): 205 *Bottom Perforated Interval (ft):*
Aquifer(s):

Water Level Change
1 year:
5 year:
10 year:

Measurements from last 10 years

Date	Depth to WL (ft)	Elev of WL (ft)	Change (ft)
4/16/2007			

All Historic Measurements

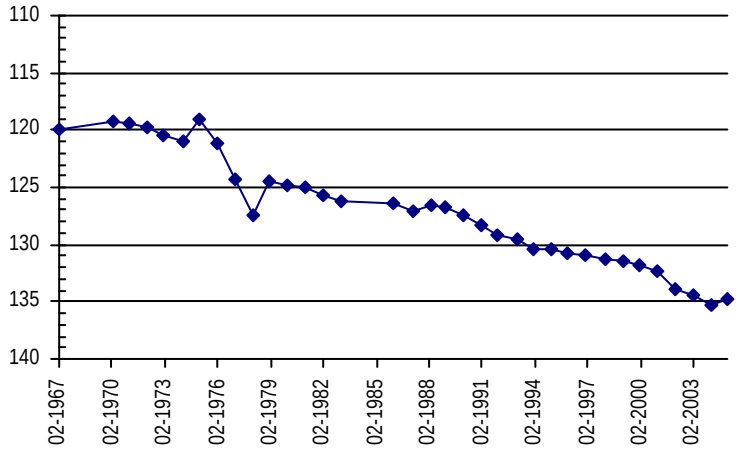

Well Name: **MIDWEST FARMS** *Owner:*
Permit #: 16652 - FP - *Location #:* SC01104325BBB *USGS Site ID:*

Division: 1 *Water District:* 49 *County:* KIT CARSON

Location:	Q160	Q40	Q10	Section	Twnshp		Range		PM	Distance from section lines:	
	NW	NW	NW	25	11	S	43	W	S	*From N/S line:*	*From E/W line:*

UTM Coordinates (NAD83): *Northing (UTM y)* 4328701.5 *Easting (UTM x):* 743581.9 *Spotted from quarters*
Latitude/Longitude (decimal degrees): 39.073448 -102.184330

Surface Elevation (ft): 4090 *Top Perforated Interval (ft):* 125 *Base of grout (ft):*
Well depth (ft): 205 *Bottom Perforated Interval (ft):* 195
Aquifer(s): OGALLALA

Water Level Change
1 year: 8.00
5 year: 11.20
10 year:

Measurements from last 10 years

Date	Depth to WL (ft)	Elev of WL (ft)	Change (ft)
2/12/2010	142.40	3947.60	
2/7/2011	140.00	3950.00	2.40
2/2/2012	142.10	3947.90	-2.10
2/11/2013	144.50	3945.50	-2.40
1/16/2014	140.20	3949.80	4.30
1/29/2015	136.80	3953.20	3.40
2/25/2016	128.80	3961.20	8.00

All Historic Measurements

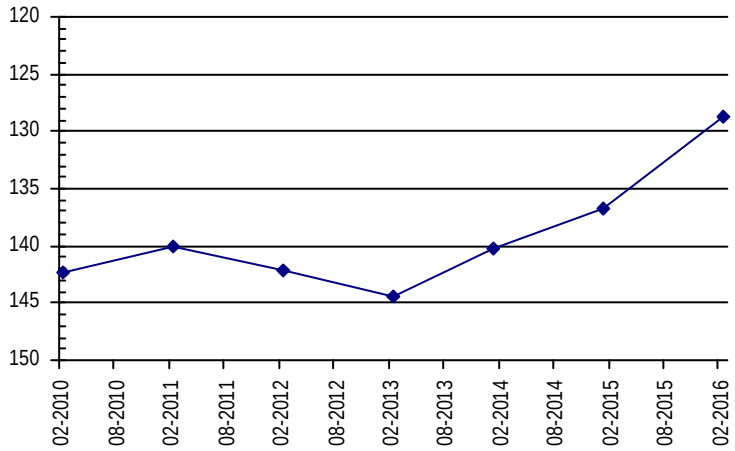

Well Name: **MIDWEST FARMS** *Owner:* MIDWEST FARMS LLC
Permit #: 5080 - FP - *Location #:* SC01004408DCC *USGS Site ID:*

Division: 1 *Water District:* 49 *County:* KIT CARSON

Location:	Q160	Q40	Q10	Section	Twnshp		Range		PM	Distance from section lines:	
	SE	SW	SW	8	10	S	44	W	S	*From N/S line:*	*From E/W line:*

UTM Coordinates (NAD83): *Northing (UTM y)* 4341019.5 *Easting (UTM x):* 729617.6 *Spotted from quarters*
Latitude/Longitude (decimal degrees): 39.188110 -102.341415

Surface Elevation (ft): 4294 *Top Perforated Interval (ft):* 195 *Base of grout (ft):*
Well depth (ft): 315 *Bottom Perforated Interval (ft):* 315
Aquifer(s): OGALLALA

Water Level Change
1 year: 18.50
5 year: 5.41
10 year: -4.92

Measurements from last 10 years

Date	Depth to WL (ft)	Elev of WL (ft)	Change (ft)
3/20/2007	248.71	4045.29	-4.33
2/1/2008	249.52	4044.48	-0.81
4/7/2009	250.77	4043.23	-1.25
1/18/2010	252.50	4041.50	-1.73
1/5/2011	254.71	4039.29	-2.21
2/23/2012	256.80	4037.20	-2.09
2/25/2013	263.60	4030.40	-6.80
1/21/2014	266.80	4027.20	-3.20
1/29/2015	267.80	4026.20	-1.00
3/22/2016	249.30	4044.70	18.50

All Historic Measurements

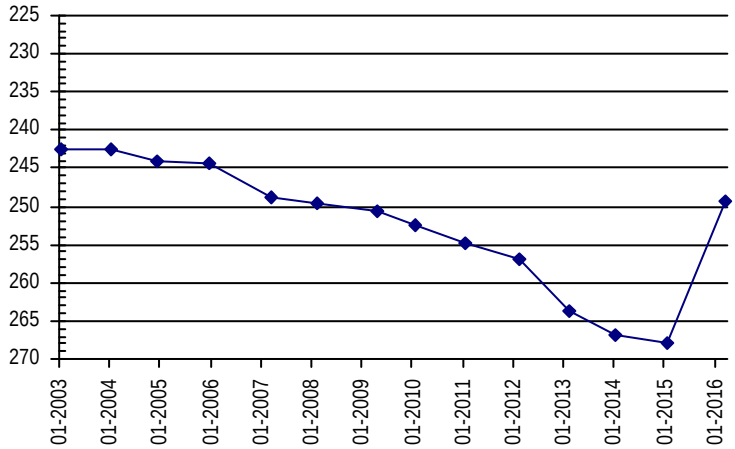

Well Name: **MIDWEST FARMS LLC** *Owner:* MIDWEST FARMS LLC
Permit #: 4456 - FP - *Location #:* SC01004433CDC *USGS Site ID:* 390744102193800

Division: 1 *Water District:* 49 *County:* KIT CARSON

Location:	Q160	Q40	Q10	Section	Twnshp		Range		PM	Distance from section lines:	
	SW	SE	SW	33	10	S	44	W	S	*From N/S line:*	*From E/W line:*

UTM Coordinates (NAD83): *Northing (UTM y)* 4334480.6 *Easting (UTM x):* 730996.8 *User supplied*
Latitude/Longitude (decimal degrees): 39.128889 -102.327690

Surface Elevation (ft): 4294.76 *Top Perforated Interval (ft):* 215 *Base of grout (ft):*
Well depth (ft): 315 *Bottom Perforated Interval (ft):* 315
Aquifer(s): OGALLALA

Water Level Change
1 year: 21.20
5 year: 4.50
10 year: -7.40

Measurements from last 10 years

Date	Depth to WL (ft)	Elev of WL (ft)	Change (ft)
3/21/2007	226.87	4067.89	-2.67
2/1/2008	230.12	4064.64	-3.25
4/7/2009	233.91	4060.85	-3.79
1/18/2010	235.40	4059.36	-1.49
2/7/2011	236.10	4058.66	-0.70
2/23/2012	237.70	4057.06	-1.60
1/22/2013	258.40	4036.36	-20.70
1/22/2014	253.60	4041.16	4.80
1/27/2015	252.80	4041.96	0.80
3/22/2016	231.60	4063.16	21.20

All Historic Measurements

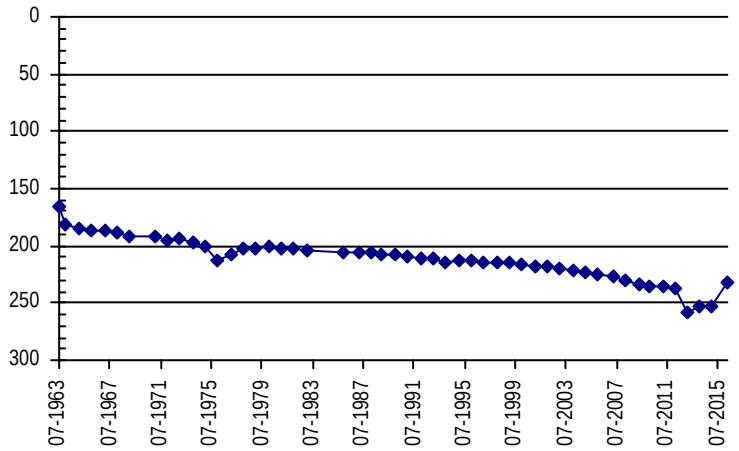

Well Name: **MILTENBERGER, BEN** *Owner:* MILTENBERGER BROTHERS
Permit #: 13234 - F - *Location #:* SC00804532BCC *USGS Site ID:* 391833102275000

Division: 1 *Water District:* 49 *County:* KIT CARSON

Location:	Q160	Q40	Q10	Section	Twnshp		Range		PM	Distance from section lines:	
	NW	SW	SW	32	8	S	45	W	S	*From N/S line:*	*From E/W line:*

UTM Coordinates (NAD83): *Northing (UTM y)* 4354151.3 *Easting (UTM x):* 718620.8 *User supplied*
Latitude/Longitude (decimal degrees): 39.309162 -102.464363

Surface Elevation (ft): 4247.83 *Top Perforated Interval (ft):* 135 *Base of grout (ft):*
Well depth (ft): 215 *Bottom Perforated Interval (ft):* 215
Aquifer(s): OGALLALA

Water Level Change
1 year: 7.20
5 year: 0.00
10 year: -2.38

Measurements from last 10 years

Date	Depth to WL (ft)	Elev of WL (ft)	Change (ft)
1/13/2006	152.82	4095.01	-1.78
3/26/2007	152.78	4095.05	0.04
2/21/2008	153.56	4094.27	-0.78
1/1/2009			
2/10/2010	158.40	4089.43	
1/6/2011	155.20	4092.63	3.20
2/22/2012	152.20	4095.63	3.00
2/18/2013	170.20	4077.63	-18.00
2/26/2014	171.60	4076.23	-1.40
1/26/2015	162.40	4085.43	9.20
3/16/2016	155.20	4092.63	7.20

All Historic Measurements

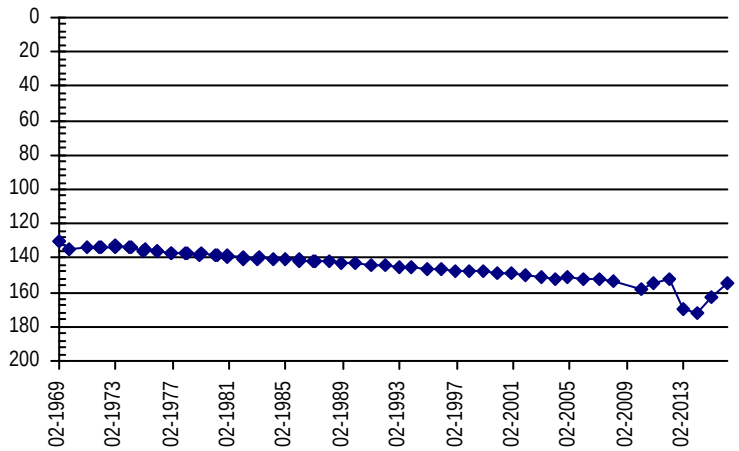

Well Name: **MILTENBERGER, GEORGE** *Owner:* MILTENBERGER BROS
Permit #: 15979 - FP - *Location #:* SC00904626BBB1 *USGS Site ID:* 391437102311101

Division: 1 *Water District:* 49 *County:* KIT CARSON

Location:	Q160	Q40	Q10	Section	Twnshp		Range		PM	Distance from section lines:	
	NW	NW	NW	26	9	S	46	W	S	*From N/S line:*	*From E/W line:*

UTM Coordinates (NAD83): *Northing (UTM y)* 4346741.3 *Easting (UTM x):* 714005.6 *User supplied*
Latitude/Longitude (decimal degrees): 39.243607 -102.520198

Surface Elevation (ft): 4347.88 *Top Perforated Interval (ft):* 177 *Base of grout (ft):*
Well depth (ft): 237 *Bottom Perforated Interval (ft):* 227
Aquifer(s): OGALLALA

Water Level Change
1 year: 0.40
5 year: -6.00
10 year: -3.90

Measurements from last 10 years

Date	Depth to WL (ft)	Elev of WL (ft)	Change (ft)
1/3/2006	152.80	4195.08	-0.22
4/15/2007	154.53	4193.35	-1.73
2/21/2008	158.04	4189.84	-3.51
1/1/2009			
1/30/2010	152.70	4195.18	
1/7/2011	150.70	4197.18	2.00
2/24/2012	149.30	4198.58	1.40
2/25/2013	147.50	4200.38	1.80
2/18/2014	155.90	4191.98	-8.40
1/28/2015	157.10	4190.78	-1.20
3/1/2016	156.70	4191.18	0.40

All Historic Measurements

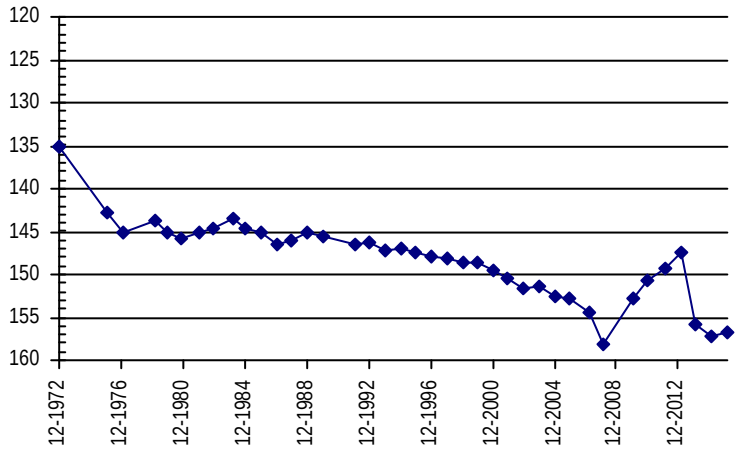

Well Name: **NIDER TRUST** *Owner:* NIDER LOUIS
Permit #: 3823 - FP - *Location #:* SC01004414CBC *USGS Site ID:* 391038102174600

Division: 1 *Water District:* 49 *County:* KIT CARSON

Location:	Q160	Q40	Q10	Section	Twnshp		Range		PM	Distance from section lines:	
	SW	NW	SW	14	10	S	44	W	S	*From N/S line:*	*From E/W line:*

UTM Coordinates (NAD83): *Northing (UTM y)* 4339925.9 *Easting (UTM x):* 733550.7 *User supplied*
Latitude/Longitude (decimal degrees): 39.177222 -102.296300

Surface Elevation (ft): 4250.75 *Top Perforated Interval (ft):* 267 *Base of grout (ft):*
Well depth (ft): 307 *Bottom Perforated Interval (ft):* 307
Aquifer(s): OGALLALA

Water Level Change
1 year: -5.40
5 year: 3.00
10 year: -12.80

Measurements from last 10 years

Date	Depth to WL (ft)	Elev of WL (ft)	Change (ft)
3/20/2007	225.81	4024.94	-2.31
2/1/2008	228.62	4022.13	-2.81
4/7/2009	231.79	4018.96	-3.17
2/15/2010	232.30	4018.45	-0.51
2/7/2011	239.30	4011.45	-7.00
2/23/2012	240.30	4010.45	-1.00
1/23/2013	239.30	4011.45	1.00
1/21/2014	231.50	4019.25	7.80
1/27/2015	230.90	4019.85	0.60
2/24/2016	236.30	4014.45	-5.40

All Historic Measurements

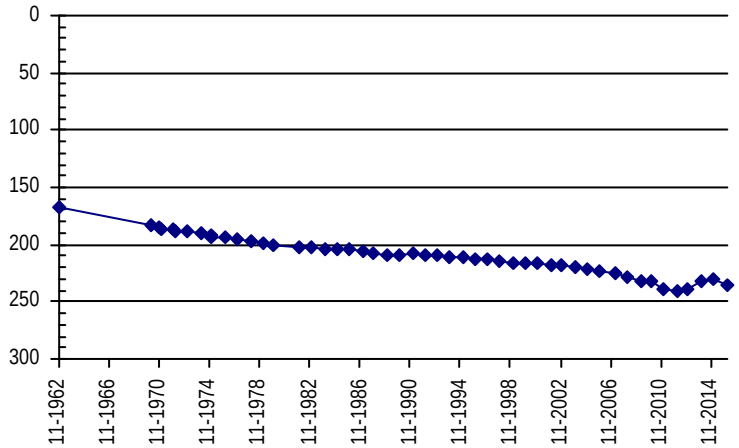

Well Name: **NORDQUIS, SELMA** *Owner:* NORDQUIST CLIFFORD
Permit #: 11629 - FP - *Location #:* SC01104922ABB *USGS Site ID:* 390458102522601

Division: 1 *Water District:* 49 *County:* KIT CARSON

Location:	Q160	Q40	Q10	Section	Twnshp		Range		PM	Distance from section lines:	
	NE	NW	NW	22	11	S	49	W	S	*From N/S line:*	*From E/W line:*

UTM Coordinates (NAD83): *Northing (UTM y)* 4328112.8 *Easting (UTM x):* 683855.8 *User supplied*
Latitude/Longitude (decimal degrees): 39.082774 -102.874374

Surface Elevation (ft): 4827.19 *Top Perforated Interval (ft):* 90 *Base of grout (ft):*
Well depth (ft): 164 *Bottom Perforated Interval (ft):* 172
Aquifer(s): OGALLALA

Water Level Change
1 year: 0.20
5 year: -3.38
10 year: -0.55

Measurements from last 10 years

Date	Depth to WL (ft)	Elev of WL (ft)	Change (ft)
1/10/2006	105.95	4721.24	-0.10
4/16/2007	110.20	4716.99	-4.25
2/23/2008	109.18	4718.01	1.02
4/21/2009	108.74	4718.45	0.44
2/6/2010	106.43	4720.76	2.31
1/4/2011	103.12	4724.07	3.31
2/24/2012	101.20	4725.99	1.92
2/19/2013	106.50	4720.69	-5.30
2/18/2014	106.80	4720.39	-0.30
1/28/2015	106.70	4720.49	0.10
2/16/2016	106.50	4720.69	0.20

All Historic Measurements

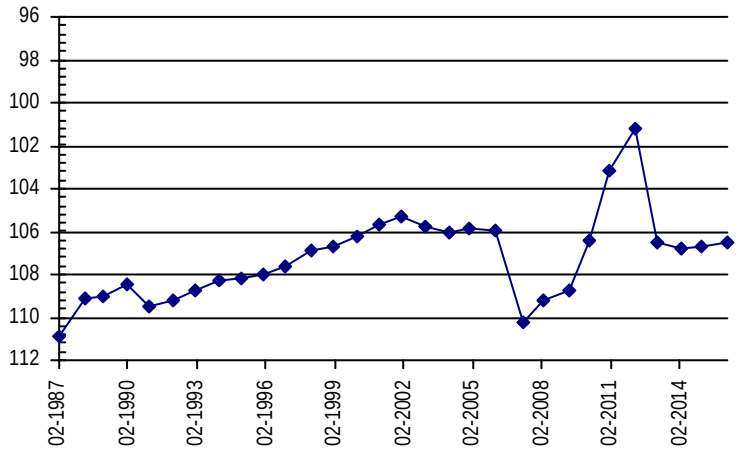

Well Name: **OBSERVATION WELL** *Owner:* MILTENBERGER, BENEDICT AND PAULINE
Permit #: - - *Location #:* SC00904505BA *USGS Site ID:*

Division: 1 *Water District:* 49 *County:* KIT CARSON

Location:	Q160	Q40	Q10	Section	Twnshp		Range		PM	Distance from section lines:	
	NW	NE		5	9	S	45	W	S	*From N/S line:* 173 N	*From E/W line:* 2482 W

UTM Coordinates (NAD83): *Northing (UTM y)* 4353233.0 *Easting (UTM x):* 719326.8 *Spotted from section lines*
Latitude/Longitude (decimal degrees): 39.300717 -102.456481

Surface Elevation (ft): 4200 *Top Perforated Interval (ft):* *Base of grout (ft):*
Well depth (ft): 130 *Bottom Perforated Interval (ft):*
Aquifer(s): OGALLALA

Water Level Change
1 year: -1.40
5 year: -1.69
10 year:

Measurements from last 10 years

Date	Depth to WL (ft)	Elev of WL (ft)	Change (ft)
1/5/2011	97.71	4102.29	
2/25/2012	97.40	4102.60	0.31
2/18/2013	98.80	4101.20	-1.40
2/18/2014	99.20	4100.80	-0.40
1/26/2015	98.00	4102.00	1.20
3/2/2016	99.40	4100.60	-1.40

All Historic Measurements

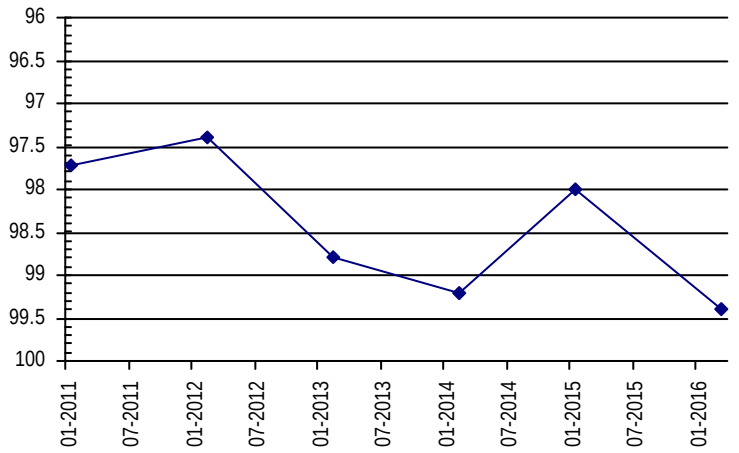

Well Name: **OCHSNER, HARVEY** *Owner:* OCHSNER HARVEY
Permit #: 14175 - FP - *Location #:* SC00604319AC *USGS Site ID:*

Division: 1 *Water District:* 49 *County:* KIT CARSON

Location:	Q160	Q40	Q10	Section	Twnshp		Range		PM	Distance from section lines:	
	NE	SW		19	6	S	43	W	S	*From N/S line:* 2620 N	*From E/W line:* 2625 E

UTM Coordinates (NAD83): *Northing (UTM y)* 4376958.5 *Easting (UTM x):* 736529.0 *Spotted from section lines*
Latitude/Longitude (decimal degrees): 39.509728 -102.248811

Surface Elevation (ft): 4002 *Top Perforated Interval (ft):* 270 *Base of grout (ft):*
Well depth (ft): 310 *Bottom Perforated Interval (ft):* 310
Aquifer(s): OGALLALA

Water Level Change
1 year: 2.40
5 year: -8.80
10 year:

Measurements from last 10 years

Date	Depth to WL (ft)	Elev of WL (ft)	Change (ft)
3/20/2008	206.98	3795.02	
1/1/2009			
2/12/2010	209.60	3792.40	
2/4/2011	214.30	3787.70	-4.70
2/16/2012	215.80	3786.20	-1.50
2/12/2013	221.20	3780.80	-5.40
2/28/2014	221.90	3780.10	-0.70
2/7/2015	225.50	3776.50	-3.60
3/10/2016	223.10	3778.90	2.40

All Historic Measurements

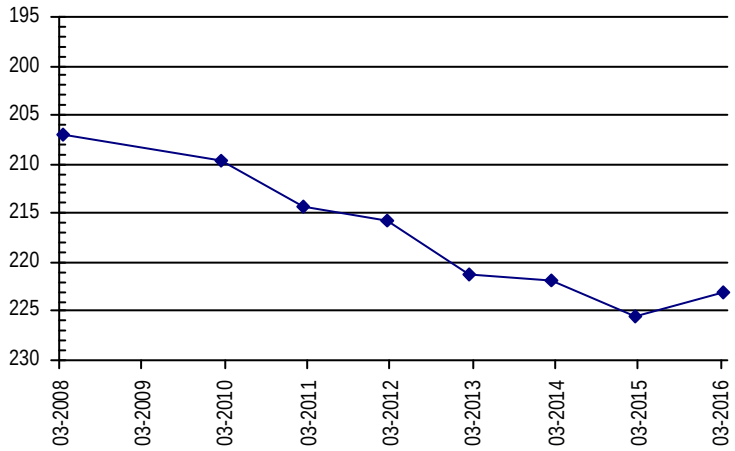

Well Name: **PARMER, BEN F.** *Owner:* STANDLEY JUDY ELLEN
Permit #: 10190 - F - *Location #:* SC00704304ABB *USGS Site ID:* 392823102123700

Division: 1 *Water District:* 49 *County:* KIT CARSON

Location:	Q160	Q40	Q10	Section	Twnshp		Range		PM	Distance from section lines:	
	NE	NW	NW	4	7	S	43	W	S	*From N/S line:*	*From E/W line:*

UTM Coordinates (NAD83): *Northing (UTM y)* 4372987.8 *Easting (UTM x):* 739928.4 *User supplied*
Latitude/Longitude (decimal degrees): 39.473050 -102.210745

Surface Elevation (ft): 4006.61 *Top Perforated Interval (ft):* 220 *Base of grout (ft):*
Well depth (ft): 310 *Bottom Perforated Interval (ft):* 310
Aquifer(s): OGALLALA

Water Level Change
1 year: 5.00
5 year: 0.00
10 year: -4.44

Measurements from last 10 years

Date	Depth to WL (ft)	Elev of WL (ft)	Change (ft)
1/11/2006	216.56	3790.05	0.97
4/4/2007	220.69	3785.92	-4.13
2/1/2008	223.12	3783.49	-2.43
4/10/2009	223.50	3783.11	-0.38
2/12/2010	222.40	3784.21	1.10
2/7/2011	221.00	3785.61	1.40
2/25/2012	220.60	3786.01	0.40
2/6/2013	227.60	3779.01	-7.00
1/13/2014	222.60	3784.01	5.00
2/7/2015	226.00	3780.61	-3.40
3/3/2016	221.00	3785.61	5.00

All Historic Measurements

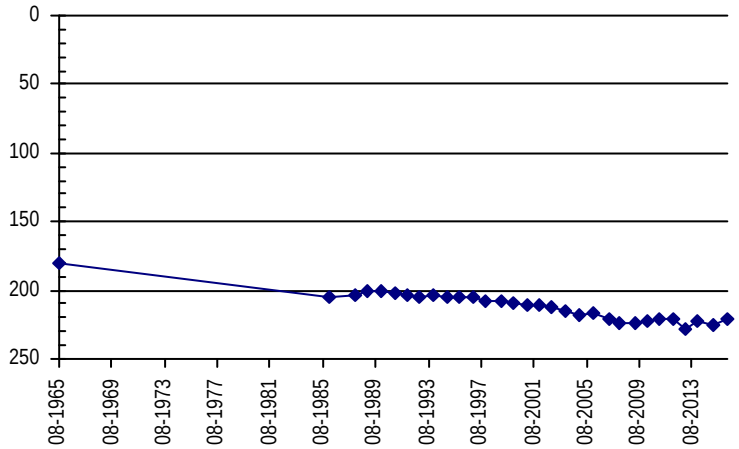

Well Name: **PARMER, TONY, HELEN, ET AL** *Owner:* PARMER TONY HELEN & STANDLEY JUDY
Permit #: 11142 - FP - *Location #:* SC00904401CBB *USGS Site ID:* 391734102163700

Division: 1 *Water District:* 49 *County:* KIT CARSON

Location:	Q160	Q40	Q10	Section	Twnshp		Range		PM	Distance from section lines:	
	SW	NW	NW	1	9	S	44	W	S	*From N/S line:*	*From E/W line:*

UTM Coordinates (NAD83): *Northing (UTM y)* 4352771.1 *Easting (UTM x):* 734821.6 *User supplied*
Latitude/Longitude (decimal degrees): 39.292497 -102.277134

Surface Elevation (ft): 4159.75 *Top Perforated Interval (ft):* 235 *Base of grout (ft):*
Well depth (ft): 315 *Bottom Perforated Interval (ft):* 315
Aquifer(s): OGALLALA

Water Level Change
1 year: -1.20
5 year: -4.30
10 year: -8.21

Measurements from last 10 years

Date	Depth to WL (ft)	Elev of WL (ft)	Change (ft)
3/20/2007	214.12	3945.63	0.87
1/31/2008	220.03	3939.72	-5.91
1/1/2009			
1/13/2010	216.00	3943.75	
1/5/2011	218.90	3940.85	-2.90
2/23/2012	219.60	3940.15	-0.70
1/22/2013	221.00	3938.75	-1.40
1/21/2014	226.40	3933.35	-5.40
1/13/2015	222.00	3937.75	4.40
2/24/2016	223.20	3936.55	-1.20

All Historic Measurements

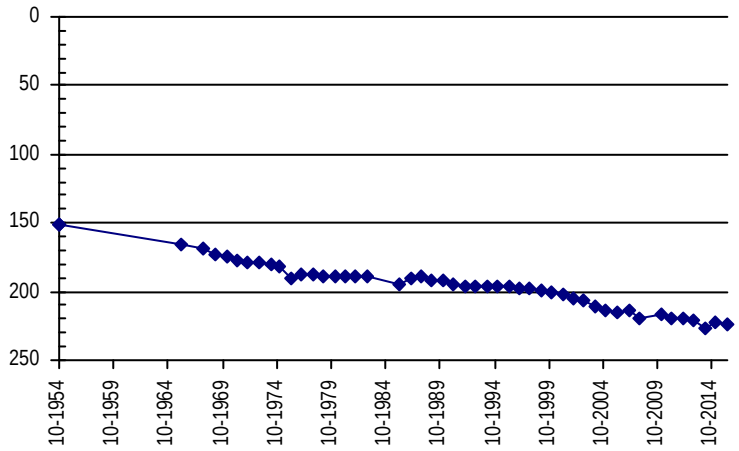

Well Name: **PAUL PARMER** *Owner:* STANDLEY JUDY ELLEN
Permit #: 20752 - FP - *Location #:* SC00604310BB *USGS Site ID:*

Division: 1 *Water District:* 49 *County:* KIT CARSON

Location:	Q160	Q40	Q10	Section	Twnshp		Range		PM	Distance from section lines:			
	NW	NW		10	6	S	43	W	S	*From N/S line:*	900 N	*From E/W line:*	50 W

UTM Coordinates (NAD83): *Northing (UTM y)* 4380767.0 *Easting (UTM x):* 740489.7 *Spotted from section lines*
Latitude/Longitude (decimal degrees): 39.542904 -102.201417

Surface Elevation (ft): 3897 *Top Perforated Interval (ft):* 175 *Base of grout (ft):*
Well depth (ft): 265 *Bottom Perforated Interval (ft):* 265
Aquifer(s): OGALLALA

Water Level Change
1 year: 0.25
5 year: -11.70
10 year:

Measurements from last 10 years

Date	Depth to WL (ft)	Elev of WL (ft)	Change (ft)
3/8/2008	210.92	3686.08	
1/1/2009			
2/12/2010	200.75	3696.25	
2/4/2011	197.25	3699.75	3.50
2/16/2012	197.55	3699.45	-0.30
2/6/2013	221.45	3675.55	-23.90
2/28/2014	220.95	3676.05	0.50
2/7/2015	209.20	3687.80	11.75
3/10/2016	208.95	3688.05	0.25

All Historic Measurements

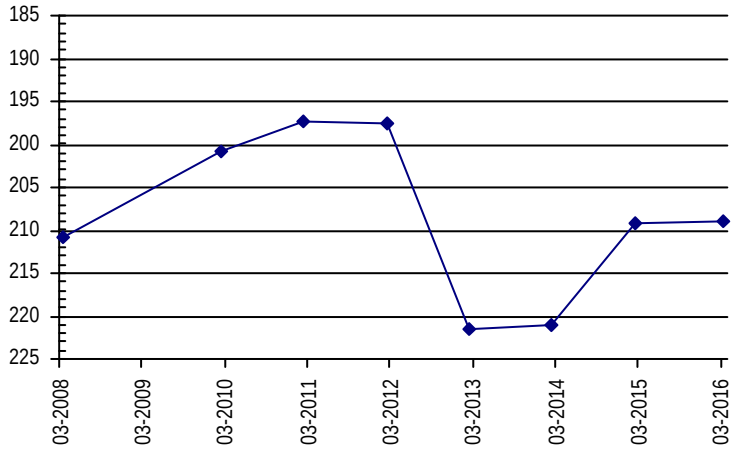

Well Name: **PEARCH, PATRICIA** *Owner:* PATRICIA PEARCH
Permit #: 12587 - FP - *Location #:* SC00804406BBA *USGS Site ID:*

Division: 1 *Water District:* 49 *County:* KIT CARSON

Location:	Q160	Q40	Q10	Section	Twnshp		Range		PM	Distance from section lines:	
	NW	NW	NE	6	8	S	44	W	S	*From N/S line:*	*From E/W line:*

UTM Coordinates (NAD83): *Northing (UTM y)* 4363043.0 *Easting (UTM x):* 726654.6 *Spotted from quarters*
Latitude/Longitude (decimal degrees): 39.387133 -102.368272

Surface Elevation (ft): 4152 *Top Perforated Interval (ft):* 210 *Base of grout (ft):*
Well depth (ft): 261 *Bottom Perforated Interval (ft):* 261
Aquifer(s): OGALLALA

Water Level Change
1 year: -4.00
5 year: -29.60
10 year:

Measurements from last 10 years

Date	Depth to WL (ft)	Elev of WL (ft)	Change (ft)
2/15/2010	170.40	3981.60	
1/5/2011	169.80	3982.20	0.60
2/25/2012	170.60	3981.40	-0.80
2/13/2013	196.40	3955.60	-25.80
1/13/2014	198.20	3953.80	-1.80
1/26/2015	195.40	3956.60	2.80
2/10/2016	199.40	3952.60	-4.00

All Historic Measurements

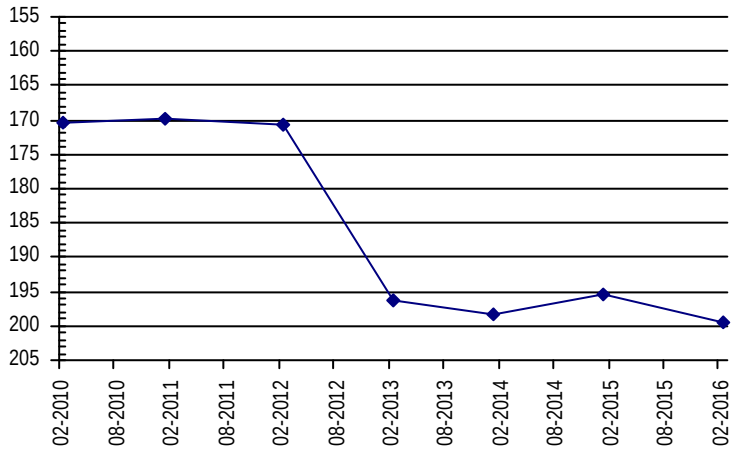

Well Name: **PEKAREK N & M** *Owner:* BELL CLAUDE M
Permit #: 3979 - FP - *Location #:* SC01004411BDA2 *USGS Site ID:* 391152102171001

Division: 1 *Water District:* 49 *County:* KIT CARSON

Location:	Q160	Q40	Q10	Section	Twnshp		Range		PM	Distance from section lines:	
	NW	SE	NE	11	10	S	44	W	S	*From N/S line:*	*From E/W line:*

UTM Coordinates (NAD83): *Northing (UTM y)* 4342231.0 *Easting (UTM x):* 734345.0 *GPS*
Latitude/Longitude (decimal degrees): 39.197756 -102.286316

Surface Elevation (ft): 4236.75 *Top Perforated Interval (ft):* 190 *Base of grout (ft):*
Well depth (ft): 288 *Bottom Perforated Interval (ft):* 310
Aquifer(s): OGALLALA

Water Level Change
1 year: 0.00
5 year: -2.70
10 year: 4.08

Measurements from last 10 years

Date	Depth to WL (ft)	Elev of WL (ft)	Change (ft)
3/20/2007	225.15	4011.60	-3.07
2/1/2008	226.91	4009.84	-1.76
1/1/2009			
2/15/2010	219.50	4017.25	
1/5/2011	215.30	4021.45	4.20
2/23/2012	216.60	4020.15	-1.30
1/23/2013	228.60	4008.15	-12.00
1/21/2014	227.10	4009.65	1.50
1/27/2015	218.00	4018.75	9.10
2/29/2016	218.00	4018.75	0.00

All Historic Measurements

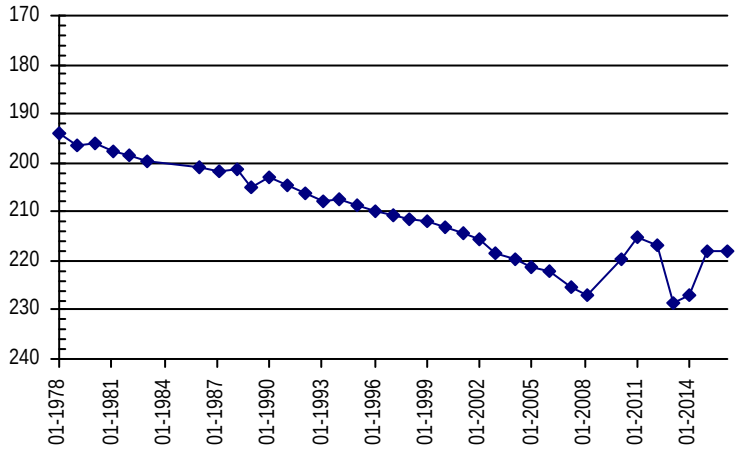

Well Name: **PENNY JOHN C.** *Owner:* PENNY JOHN C
Permit #: 4057 - FP - *Location #:* SC00904314CCC *USGS Site ID:* 391531102110300

Division: 1 *Water District:* 49 *County:* KIT CARSON

Location:	Q160	Q40	Q10	Section	Twnshp		Range		PM	Distance from section lines:	
	SW	SW	SW	14	9	S	43	W	S	*From N/S line:*	*From E/W line:*

UTM Coordinates (NAD83): *Northing (UTM y)* 4349253.9 *Easting (UTM x):* 742917.5 *User supplied*
Latitude/Longitude (decimal degrees): 39.258610 -102.184631

Surface Elevation (ft): 4120.69 *Top Perforated Interval (ft):* 295 *Base of grout (ft):*
Well depth (ft): 335 *Bottom Perforated Interval (ft):* 335
Aquifer(s): OGALLALA

Water Level Change
1 year: 1.50
5 year: -1.30
10 year:

Measurements from last 10 years

Date	Depth to WL (ft)	Elev of WL (ft)	Change (ft)
3/19/2007	221.68	3899.01	
2/18/2008	224.91	3895.78	-3.23
4/30/2009	225.11	3895.58	-0.20
1/15/2010	224.49	3896.20	0.62
1/28/2011	231.50	3889.19	-7.01
1/10/2012	232.20	3888.49	-0.70
2/11/2013	237.40	3883.29	-5.20
1/3/2014	230.50	3890.19	6.90
1/29/2015	234.30	3886.39	-3.80
1/27/2016	232.80	3887.89	1.50

All Historic Measurements

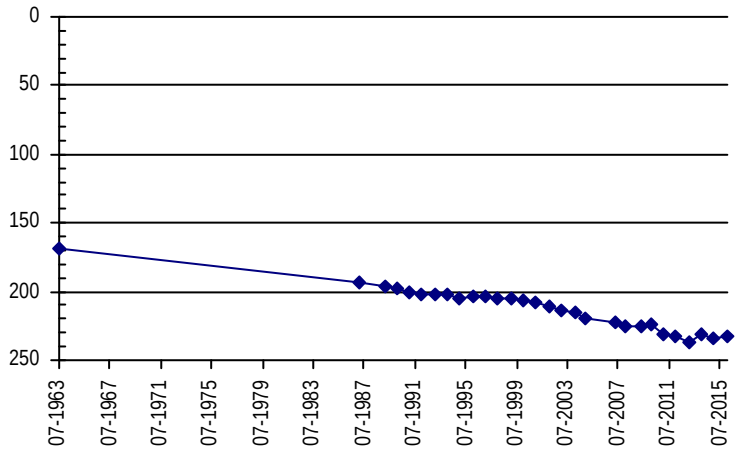

Well Name: **PENNY JOHN C.** *Owner:* PENNY JOHN C
Permit #: 11984 - FP - *Location #:* SC00904327BAA *USGS Site ID:* 391434102114400

Division: 1 *Water District:* 49 *County:* KIT CARSON

Location:	Q160	Q40	Q10	Section	Twnshp		Range		PM	Distance from section lines:	
	NW	NE	NE	27	9	S	43	W	S	*From N/S line:*	*From E/W line:*

UTM Coordinates (NAD83): *Northing (UTM y)* 4347465.9 *Easting (UTM x):* 741989.1 *User supplied*
Latitude/Longitude (decimal degrees): 39.242777 -102.196020

Surface Elevation (ft): 4117.7 *Top Perforated Interval (ft):* 20 *Base of grout (ft):*
Well depth (ft): 290 *Bottom Perforated Interval (ft):* 290
Aquifer(s): OGALLALA

Water Level Change
1 year:
5 year: -0.80
10 year:

Measurements from last 10 years

Date	Depth to WL (ft)	Elev of WL (ft)	Change (ft)
3/25/2007	210.34	3907.36	
2/18/2008	212.89	3904.81	-2.55
4/30/2009	211.52	3906.18	1.37
1/15/2010	214.40	3903.30	-2.88
1/28/2011	197.40	3920.30	17.00
2/2/2012			
1/27/2016	198.20	3919.50	

All Historic Measurements

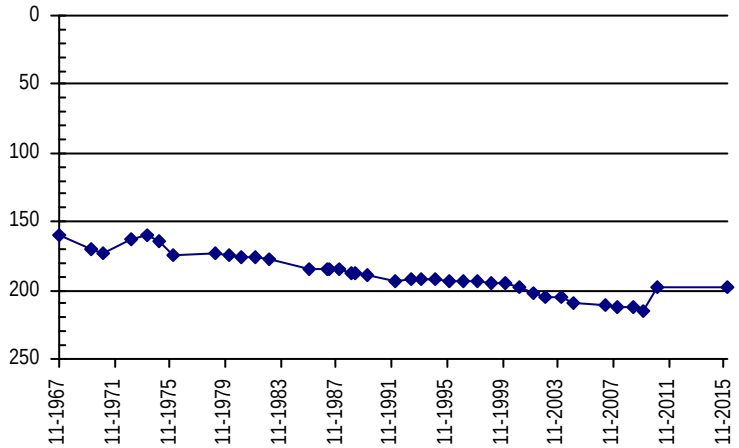

Well Name: **PENNY RANCHES INC.** *Owner:* SHAMBRUG ROBERT F
Permit #: 11553 - FP - *Location #:* SC00904332BBB2 *USGS Site ID:* 391345102142201

Division: 1 *Water District:* 49 *County:* KIT CARSON

Location:	Q160	Q40	Q10	Section	Twnshp		Range		PM	Distance from section lines:	
	NW	NW	NW	32	9	S	43	W	S	*From N/S line:*	*From E/W line:*

UTM Coordinates (NAD83): *Northing (UTM y)* 4345838.5 *Easting (UTM x):* 738246.8 *User supplied*
Latitude/Longitude (decimal degrees): 39.229165 -102.239910

Surface Elevation (ft): 4186.73 *Top Perforated Interval (ft):* 224 *Base of grout (ft):*
Well depth (ft): 331 *Bottom Perforated Interval (ft):* 334
Aquifer(s): OGALLALA

Water Level Change
1 year: -3.20
5 year: -0.70
10 year: -4.01

Measurements from last 10 years

Date	Depth to WL (ft)	Elev of WL (ft)	Change (ft)
3/19/2007	238.07	3948.66	-1.38
2/18/2008	242.03	3944.70	-3.96
4/30/2009	239.70	3947.03	2.33
1/15/2010	240.20	3946.53	-0.50
1/28/2011	240.00	3946.73	0.20
1/5/2012	239.00	3947.73	1.00
2/11/2013	240.40	3946.33	-1.40
1/3/2014	237.40	3949.33	3.00
1/29/2015	237.50	3949.23	-0.10
1/28/2016	240.70	3946.03	-3.20

All Historic Measurements

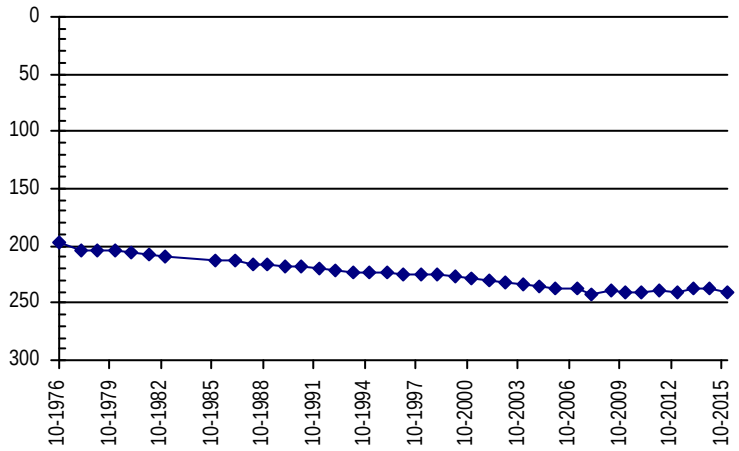

Well Name: **PENNY RANCHES INC.** *Owner:* PENNY GENE
Permit #: 5972 - FP - *Location #:* SC00904332CCB *USGS Site ID:* 391305102142300

Division: 1 *Water District:* 49 *County:* KIT CARSON

Location:	Q160	Q40	Q10	Section	Twnshp		Range		PM	Distance from section lines:	
	SW	SW	NW	32	9	S	43	W	S	*From N/S line:*	*From E/W line:*

UTM Coordinates (NAD83): *Northing (UTM y)* 4344603.8 *Easting (UTM x):* 738236.4 *User supplied*
Latitude/Longitude (decimal degrees): 39.218055 -102.240466

Surface Elevation (ft): 4191.73 *Top Perforated Interval (ft):* 207 *Base of grout (ft):*
Well depth (ft): 327 *Bottom Perforated Interval (ft):* 327
Aquifer(s): OGALLALA

Water Level Change
1 year: -11.90
5 year: -23.90
10 year: -18.74

Measurements from last 10 years

Date	Depth to WL (ft)	Elev of WL (ft)	Change (ft)
3/19/2007	235.68	3956.05	-2.02
2/18/2008	236.71	3955.02	-1.03
4/30/2009	236.70	3955.03	0.01
1/15/2010	234.50	3957.23	2.20
1/28/2011	228.50	3963.23	6.00
1/5/2012	226.25	3965.48	2.25
2/11/2013	240.70	3951.03	-14.45
1/17/2014	240.30	3951.43	0.40
1/29/2015	240.50	3951.23	-0.20
1/27/2016	252.40	3939.33	-11.90

All Historic Measurements

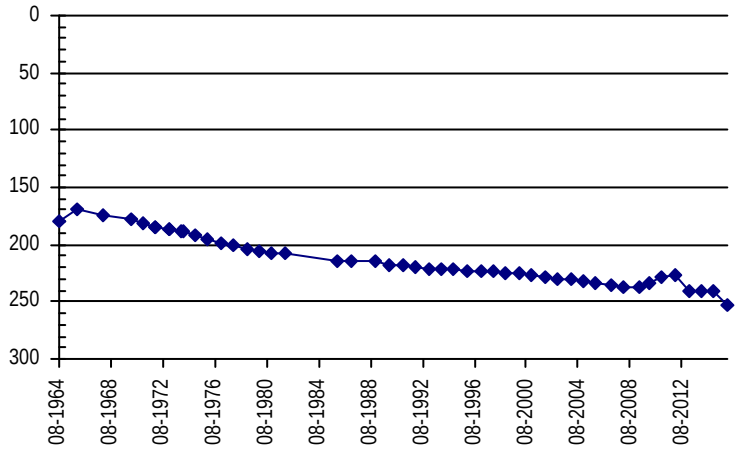

Well Name: **PENNY, DOROTHY L.** *Owner:* PENNY GENE W

Permit #: 5527 - FP - *Location #:* SC00904322BCB *USGS Site ID:* 391511102121000

Division: 1 *Water District:* 49 *County:* KIT CARSON

Location:	Q160	Q40	Q10	Section	Twnshp		Range		PM	Distance from section lines:	
	NW	SW	NW	22	9	S	43	W	S	*From N/S line:*	*From E/W line:*

UTM Coordinates (NAD83): *Northing (UTM y)* 4348561.7 *Easting (UTM x):* 741499.2 *User supplied*

Latitude/Longitude (decimal degrees): 39.252776 -102.201298

Surface Elevation (ft): 4144.7 *Top Perforated Interval (ft):* 250 *Base of grout (ft):*

Well depth (ft): 340 *Bottom Perforated Interval (ft):* 340

Aquifer(s): OGALLALA

Water Level Change
1 year:
5 year:
10 year:

Measurements from last 10 years

Date	Depth to WL (ft)	Elev of WL (ft)	Change (ft)
3/19/2007	244.51	3900.19	0.28
2/18/2008	246.90	3897.80	-2.39
4/30/2009	247.05	3897.65	-0.15
1/15/2010	249.00	3895.70	-1.95

All Historic Measurements

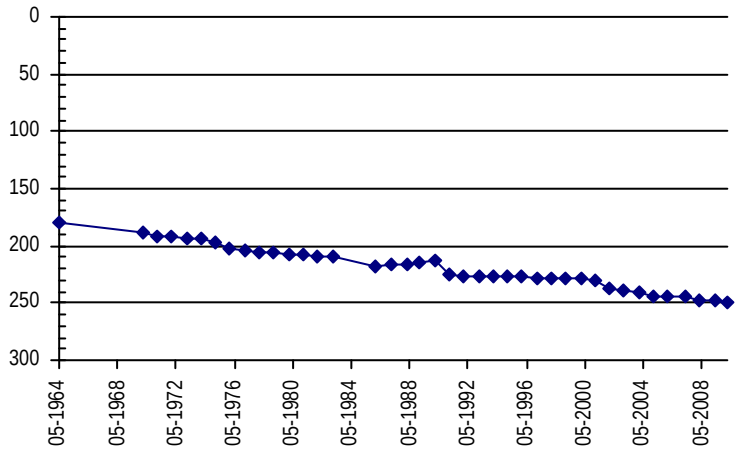

Well Name: **PENNY, GENE ETAL** *Owner:* BELL BRITT

Permit #: 10224 - F - *Location #:* SC01004332ABB *USGS Site ID:* 390832102134500

Division: 1 *Water District:* 49 *County:* KIT CARSON

Location:	Q160	Q40	Q10	Section	Twnshp		Range		PM	Distance from section lines:	
	NE	NW	NW	32	10	S	43	W	S	*From N/S line:*	*From E/W line:*

UTM Coordinates (NAD83): *Northing (UTM y)* 4336214.9 *Easting (UTM x):* 739429.3 *User supplied*

Latitude/Longitude (decimal degrees): 39.142223 -102.229631

Surface Elevation (ft): 4179.71 *Top Perforated Interval (ft):* 200 *Base of grout (ft):*

Well depth (ft): 280 *Bottom Perforated Interval (ft):* 280

Aquifer(s): OGALLALA

Water Level Change
1 year:
5 year:
10 year:

Measurements from last 10 years

Date	Depth to WL (ft)	Elev of WL (ft)	Change (ft)
3/18/2007	184.50	3995.21	-3.02
2/18/2008	184.72	3994.99	-0.22
4/30/2009	183.10	3996.61	1.62
1/18/2010	180.53	3999.18	2.57
2/7/2011	181.50	3998.21	-0.97
2/2/2012	183.10	3996.61	-1.60
2/11/2013	201.90	3977.81	-18.80
2/13/2014	202.60	3977.11	-0.70
1/29/2015	198.20	3981.51	4.40
3/21/2016			

All Historic Measurements

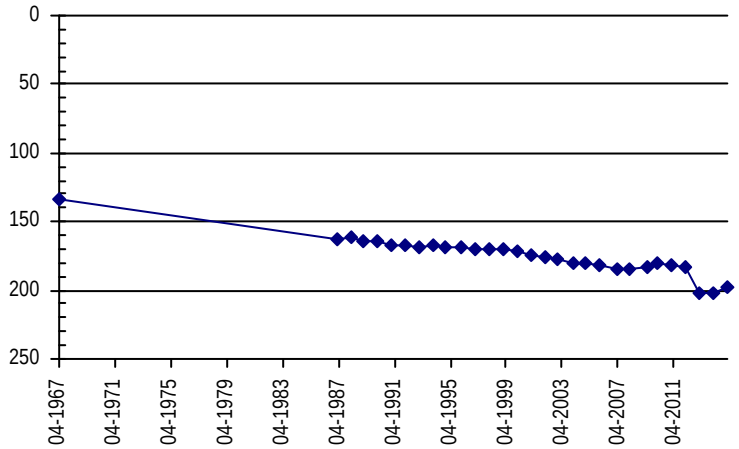

Well Name: **PENNY, KEVIN & GREG.** *Owner:*
Permit #: 2180 - FP - *Location #:* SC00904328ABB *USGS Site ID:* 391437102124400

Division: 1 *Water District:* 49 *County:* KIT CARSON

Location:	Q160	Q40	Q10	Section	Twnshp		Range		PM	Distance from section lines:	
	NE	NW	NW	28	9	S	43	W	S	*From N/S line:*	*From E/W line:*

UTM Coordinates (NAD83): *Northing (UTM y)* 4347513.9 *Easting (UTM x):* 740547.6 *User supplied*
Latitude/Longitude (decimal degrees): 39.243610 -102.212687

Surface Elevation (ft): 4161.71 *Top Perforated Interval (ft):* 177 *Base of grout (ft):*
Well depth (ft): 337 *Bottom Perforated Interval (ft):* 337
Aquifer(s):

Water Level Change
1 year: 2.60
5 year: -0.84
10 year: -9.29

Measurements from last 10 years

Date	Depth to WL (ft)	Elev of WL (ft)	Change (ft)
3/25/2007	252.37	3909.34	-3.06
2/18/2008	255.51	3906.20	-3.14
4/30/2009	254.59	3907.12	0.92
1/15/2010	255.00	3906.71	-0.41
1/28/2011	257.76	3903.95	-2.76
2/26/2012	259.20	3902.51	-1.44
2/11/2013	263.20	3898.51	-4.00
1/3/2014	262.80	3898.91	0.40
1/29/2015	261.20	3900.51	1.60
2/25/2016	258.60	3903.11	2.60

All Historic Measurements

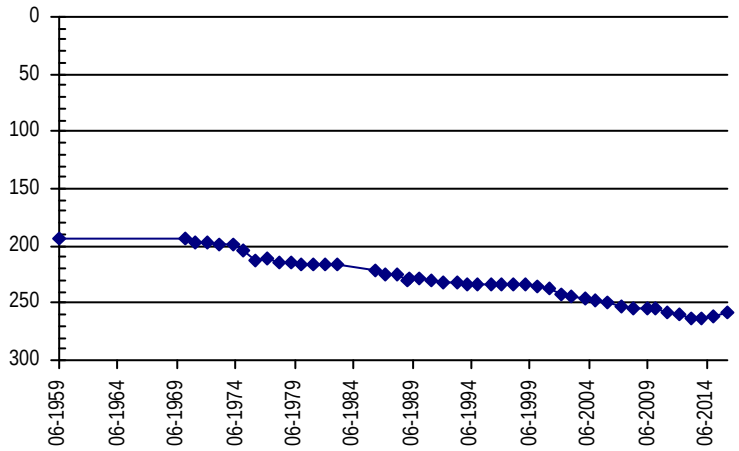

Well Name: **PENNY, KEVIN, GARY & GREG** *Owner:* KEVIN, GARY & GREG PENNY
Permit #: 14588 - FP - *Location #:* SC00904218BC *USGS Site ID:*

Division: 1 *Water District:* 49 *County:* KIT CARSON

Location:	Q160	Q40	Q10	Section	Twnshp		Range		PM	Distance from section lines:	
	NW	SW		18	9	S	42	W	S	*From N/S line:*	*From E/W line:*

UTM Coordinates (NAD83): *Northing (UTM y)* 4350363.5 *Easting (UTM x):* 746277.6 *Spotted from quarters*
Latitude/Longitude (decimal degrees): 39.267648 -102.145327

Surface Elevation (ft): 4055 *Top Perforated Interval (ft):* *Base of grout (ft):*
Well depth (ft): 272 *Bottom Perforated Interval (ft):*
Aquifer(s): OGALLALA

Water Level Change
1 year: -2.70
5 year: -5.10
10 year:

Measurements from last 10 years

Date	Depth to WL (ft)	Elev of WL (ft)	Change (ft)
2/12/2011	176.40	3878.60	
2/2/2012	179.70	3875.30	-3.30
3/12/2013	181.60	3873.40	-1.90
2/26/2014	181.80	3873.20	-0.20
1/13/2015	178.80	3876.20	3.00
2/25/2016	181.50	3873.50	-2.70

All Historic Measurements

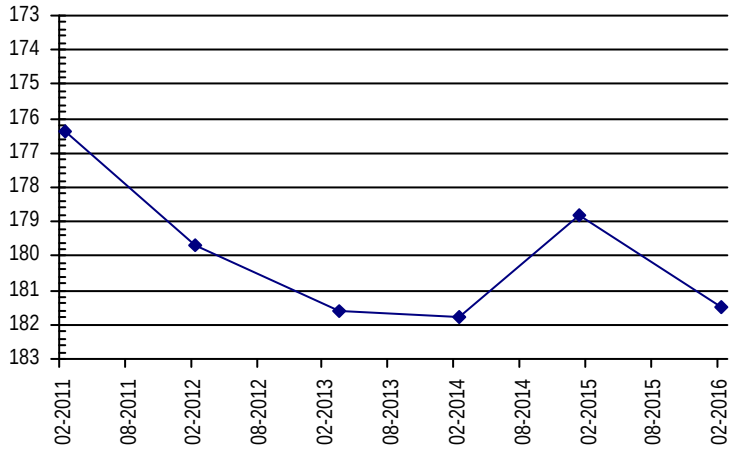

Well Name: **PETERS, ELMER** *Owner:* SMELKER THEODORE R
Permit #: 6869 - FP - *Location #:* SC01104630CDD *USGS Site ID:* 390318102361800

Division: 1 *Water District:* 49 *County:* KIT CARSON

Location:	Q160	Q40	Q10	Section	Twnshp		Range		PM	Distance from section lines:	
	SW	SE	SE	30	11	S	46	W	S	*From N/S line:*	*From E/W line:*

UTM Coordinates (NAD83): *Northing (UTM y)* 4325608.8 *Easting (UTM x):* 707198.0 *User supplied*
Latitude/Longitude (decimal degrees): 39.054999 -102.605476

Surface Elevation (ft): 4507.98 *Top Perforated Interval (ft):* 175 *Base of grout (ft):*
Well depth (ft): 235 *Bottom Perforated Interval (ft):* 235
Aquifer(s): OGALLALA

Water Level Change
1 year: 0.20
5 year: -5.80
10 year: 0.65

Measurements from last 10 years

Date	Depth to WL (ft)	Elev of WL (ft)	Change (ft)
1/5/2006	141.05	4366.93	-6.70
3/21/2007	143.14	4364.84	-2.09
2/1/2008	145.87	4362.11	-2.73
4/7/2009	145.55	4362.43	0.32
2/6/2010	135.40	4372.58	10.15
1/7/2011	134.60	4373.38	0.80
2/24/2012	141.80	4366.18	-7.20
2/19/2013	139.80	4368.18	2.00
1/22/2014	140.40	4367.58	-0.60
1/28/2015	140.60	4367.38	-0.20
2/17/2016	140.40	4367.58	0.20

All Historic Measurements

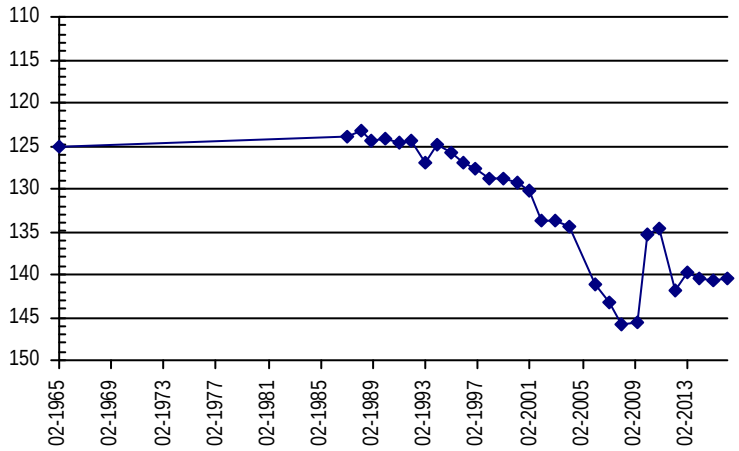

Well Name: **PICKARD, L.** *Owner:* STRATTON TOWN OF
Permit #: 3786 - FP - *Location #:* SC00904701DBC *USGS Site ID:*

Division: 1 *Water District:* 49 *County:* KIT CARSON

Location:	Q160	Q40	Q10	Section	Twnshp		Range		PM	Distance from section lines:	
	SE	NW	SW	1	9	S	47	W	S	*From N/S line:*	*From E/W line:*

UTM Coordinates (NAD83): *Northing (UTM y)* 4351826.0 *Easting (UTM x):* 706655.1 *Spotted from quarters*
Latitude/Longitude (decimal degrees): 39.291168 -102.603745

Surface Elevation (ft): 4418 *Top Perforated Interval (ft):* 178 *Base of grout (ft):*
Well depth (ft): 238 *Bottom Perforated Interval (ft):* 238
Aquifer(s): OGALLALA

Water Level Change
1 year: 2.60
5 year: -3.00
10 year: 3.47

Measurements from last 10 years

Date	Depth to WL (ft)	Elev of WL (ft)	Change (ft)
1/24/2006	190.47	4227.53	0.41
3/22/2007	192.21	4225.79	-1.74
2/21/2008	195.67	4222.33	-3.46
1/1/2009			
1/30/2010	190.40	4227.60	
1/7/2011	184.00	4234.00	6.40
2/24/2012	183.60	4234.40	0.40
2/25/2013	193.50	4224.50	-9.90
1/22/2014	195.40	4222.60	-1.90
1/28/2015	189.60	4228.40	5.80
3/1/2016	187.00	4231.00	2.60

All Historic Measurements

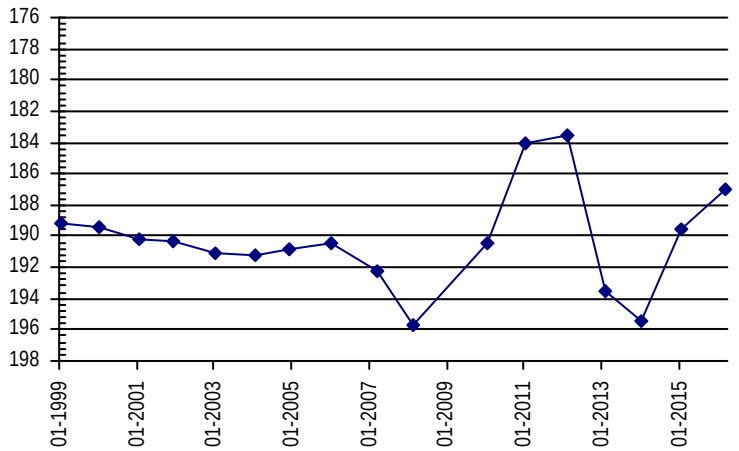

Well Name: **PICKARD, LOUIS** *Owner:*

Permit #: - - *Location #:* SC00804706DDD *USGS Site ID:* 392230102412000

Division: 1 *Water District:* 49 *County:* KIT CARSON

Location:	Q160	Q40	Q10	Section	Twnshp		Range		PM	Distance from section lines:	
	SE	SE	SE	6	8	S	47	W	S	*From N/S line:*	*From E/W line:*

UTM Coordinates (NAD83): *Northing (UTM y)* 4362668.9 *Easting (UTM x):* 699154.9 *User supplied*

Latitude/Longitude (decimal degrees): 39.390548 -102.687427

Surface Elevation (ft): 4427.92 *Top Perforated Interval (ft):* *Base of grout (ft):*

Well depth (ft): 212 *Bottom Perforated Interval (ft):*

Aquifer(s):

Water Level Change
1 year:
5 year:
10 year:

Measurements from last 10 years

Date	Depth to WL (ft)	Elev of WL (ft)	Change (ft)
1/24/2006	204.02	4223.90	-0.27
4/19/2007	209.79	4218.13	-5.77
2/22/2008	208.77	4219.15	1.02
4/6/2009	209.86	4218.06	-1.09
2/6/2010	220.20	4207.72	-10.34
1/7/2011	211.80	4216.12	8.40
2/25/2012	207.90	4220.02	3.90
3/8/2013	201.60	4226.32	6.30
2/26/2014	201.80	4226.12	-0.20
1/18/2015	200.10	4227.82	1.70
3/16/2016			

All Historic Measurements

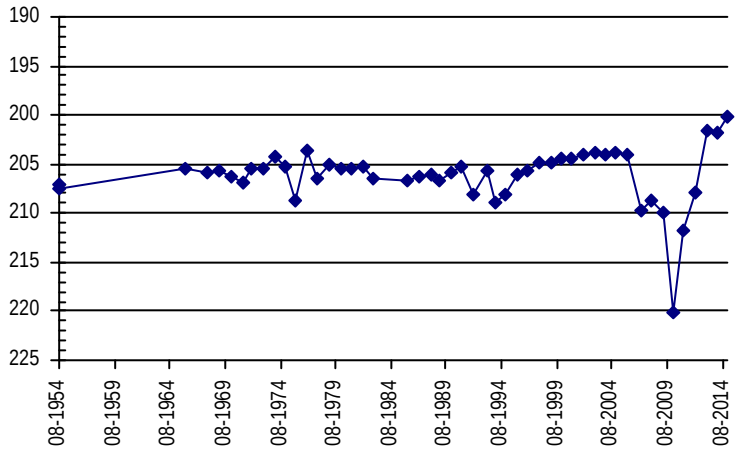

Well Name: **PIERSON, WALTER** *Owner:*

Permit #: - - *Location #:* SC01104420CCC *USGS Site ID:*

Division: 1 *Water District:* 49 *County:* KIT CARSON

Location:	Q160	Q40	Q10	Section	Twnshp		Range		PM	Distance from section lines:	
	SW	SW	SW	20	11	S	44	W	S	*From N/S line:*	*From E/W line:*

UTM Coordinates (NAD83): *Northing (UTM y)* 4328331.5 *Easting (UTM x):* 727372.9 *Spotted from quarters*

Latitude/Longitude (decimal degrees): 39.074490 -102.371630

Surface Elevation (ft): 4245 *Top Perforated Interval (ft):* *Base of grout (ft):*

Well depth (ft): 170 *Bottom Perforated Interval (ft):*

Aquifer(s): OGALLALA

Water Level Change
1 year: -0.20
5 year: -0.20
10 year:

Measurements from last 10 years

Date	Depth to WL (ft)	Elev of WL (ft)	Change (ft)
3/20/2008	123.19	4121.81	
4/7/2009	125.47	4119.53	-2.28
2/15/2010	112.20	4132.80	13.27
1/28/2011	102.60	4142.40	9.60
2/25/2012	102.60	4142.40	0.00
2/26/2013	103.40	4141.60	-0.80
1/21/2014	103.00	4142.00	0.40
1/27/2015	102.60	4142.40	0.40
3/2/2016	102.80	4142.20	-0.20

All Historic Measurements

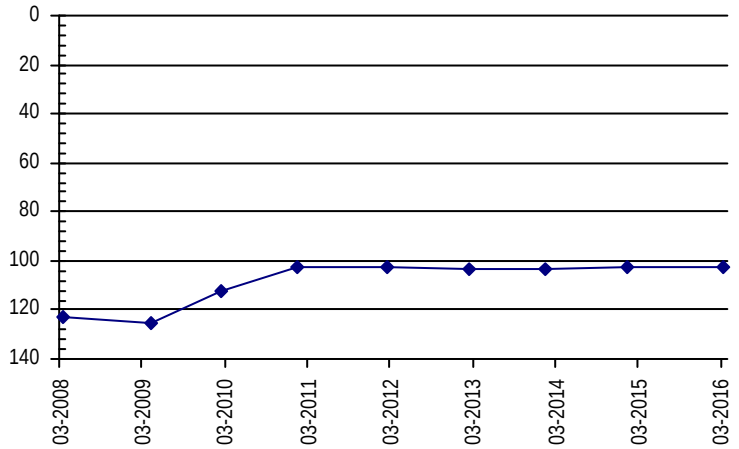

Well Name: **PIZEL, ALLEN** *Owner:* PIZEL ALLEN D
Permit #: 11295 - FP - *Location #:* SC00604233CCC *USGS Site ID:* 392821102063200

Division: 1 *Water District:* 49 *County:* KIT CARSON
Location: Q160 Q40 Q10 Section Twnshp Range PM Distance from section lines:
SW SW SW 33 6 S 42 W S *From N/S line:* *From E/W line:*
UTM Coordinates (NAD83): *Northing (UTM y)* 4373201.3 *Easting (UTM x):* 748653.4 *User supplied*
Latitude/Longitude (decimal degrees): 39.472495 -102.109352

Surface Elevation (ft): 3934.59 *Top Perforated Interval (ft):* 200 *Base of grout (ft):*
Well depth (ft): 321 *Bottom Perforated Interval (ft):* 321
Aquifer(s): OGALLALA

Water Level Change
1 year: 15.30
5 year: -4.50
10 year: -16.25

Measurements from last 10 years

Date	Depth to WL (ft)	Elev of WL (ft)	Change (ft)
1/11/2006	220.05	3714.54	-1.72
4/2/2007	224.41	3710.18	-4.36
2/7/2008	227.69	3706.90	-3.28
1/1/2009			
2/12/2010	230.94	3703.65	
2/4/2011	231.80	3702.79	-0.86
2/16/2012	233.10	3701.49	-1.30
2/8/2013	256.00	3678.59	-22.90
1/15/2014	258.10	3676.49	-2.10
2/7/2015	251.60	3682.99	6.50
3/10/2016	236.30	3698.29	15.30

All Historic Measurements

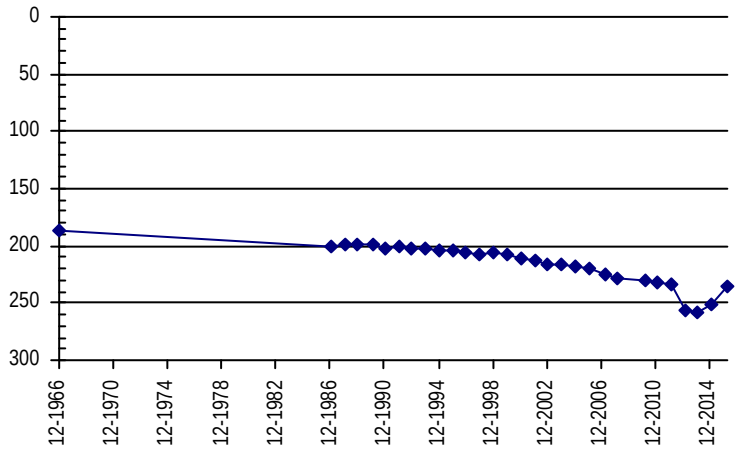

Well Name: **PLAUTZ, GERALD** *Owner:* LANGE ARTHUR J F
Permit #: 11554 - FP - *Location #:* SC00704231DBB *USGS Site ID:* 392339102081300

Division: 1 *Water District:* 49 *County:* KIT CARSON
Location: Q160 Q40 Q10 Section Twnshp Range PM Distance from section lines:
SE NW NW 31 7 S 42 W S *From N/S line:* *From E/W line:*
UTM Coordinates (NAD83): *Northing (UTM y)* 4364428.9 *Easting (UTM x):* 746515.8 *User supplied*
Latitude/Longitude (decimal degrees): 39.394163 -102.137408

Surface Elevation (ft): 3993.63 *Top Perforated Interval (ft):* 210 *Base of grout (ft):*
Well depth (ft): 310 *Bottom Perforated Interval (ft):* 310
Aquifer(s): OGALLALA

Water Level Change
1 year: 4.80
5 year: -7.20
10 year: -8.23

Measurements from last 10 years

Date	Depth to WL (ft)	Elev of WL (ft)	Change (ft)
1/23/2006	213.37	3780.26	0.30
4/2/2007	218.53	3775.10	-5.16
2/2/2008	221.04	3772.59	-2.51
1/1/2009			
2/8/2010	212.80	3780.83	
2/4/2011	214.40	3779.23	-1.60
2/16/2012	215.30	3778.33	-0.90
2/5/2013	238.50	3755.13	-23.20
1/13/2014	228.60	3765.03	9.90
1/31/2015	226.40	3767.23	2.20
2/22/2016	221.60	3772.03	4.80

All Historic Measurements

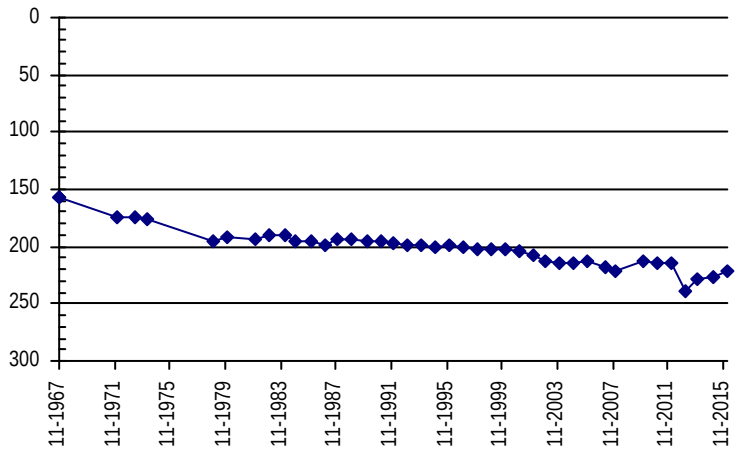

Well Name: **POTTOFF, KENNETH E.** *Owner:* POTTORFF KENNETH

Permit #: 3907 - FP - *Location #:* SC00904529DBC *USGS Site ID:* 391402102271600

Division: 1 *Water District:* 49 *County:* KIT CARSON

Location:	Q160	Q40	Q10	Section	Twnshp		Range		PM	Distance from section lines:	
	SE	NW	SW	29	9	S	45	W	S	*From N/S line:*	*From E/W line:*

UTM Coordinates (NAD83): *Northing (UTM y)* 4345819.2 *Easting (UTM x):* 719694.3 *User supplied*

Latitude/Longitude (decimal degrees): 39.233885 -102.454640

Surface Elevation (ft): 4347.85 *Top Perforated Interval (ft):* 150 *Base of grout (ft):*

Well depth (ft): 278 *Bottom Perforated Interval (ft):* 278

Aquifer(s): OGALLALA

Water Level Change
1 year:
5 year:
10 year:

Measurements from last 10 years

Date	Depth to WL (ft)	Elev of WL (ft)	Change (ft)
1/3/2006	214.10	4133.75	-0.01
3/22/2007	215.85	4132.00	-1.75
1/28/2008	216.23	4131.62	-0.38
1/1/2009			
1/30/2010	221.00	4126.85	
1/7/2011	224.21	4123.64	-3.21
2/24/2012	217.00	4130.85	7.21
2/25/2013	219.60	4128.25	-2.60
1/22/2014	222.30	4125.55	-2.70

All Historic Measurements

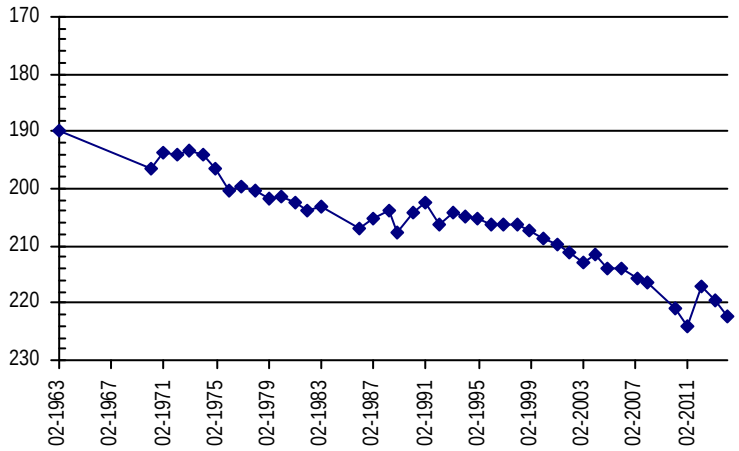

Well Name: **POTTORFF, W.T.** *Owner:* POTTORFF W T

Permit #: 6076 - FP - *Location #:* SC00904618DAA1 *USGS Site ID:* 391550102344000

Division: 1 *Water District:* 49 *County:* KIT CARSON

Location:	Q160	Q40	Q10	Section	Twnshp		Range		PM	Distance from section lines:	
	SE	NE	NE	18	9	S	46	W	S	*From N/S line:*	*From E/W line:*

UTM Coordinates (NAD83): *Northing (UTM y)* 4348856.2 *Easting (UTM x):* 708934.5 *User supplied*

Latitude/Longitude (decimal degrees): 39.263884 -102.578255

Surface Elevation (ft): 4405.9 *Top Perforated Interval (ft):* 175 *Base of grout (ft):*

Well depth (ft): 245 *Bottom Perforated Interval (ft):* 245

Aquifer(s): OGALLALA

Water Level Change
1 year: 2.60
5 year: -4.69
10 year: -5.02

Measurements from last 10 years

Date	Depth to WL (ft)	Elev of WL (ft)	Change (ft)
1/10/2006	175.78	4230.12	0.10
4/16/2007	176.00	4229.90	-0.22
2/20/2008	175.95	4229.95	0.05
4/7/2009	175.06	4230.84	0.89
1/30/2010	174.78	4231.12	0.28
1/7/2011	176.11	4229.79	-1.33
2/24/2012	177.80	4228.10	-1.69
2/25/2013	183.70	4222.20	-5.90
2/18/2014	185.60	4220.30	-1.90
1/28/2015	183.40	4222.50	2.20
3/1/2016	180.80	4225.10	2.60

All Historic Measurements

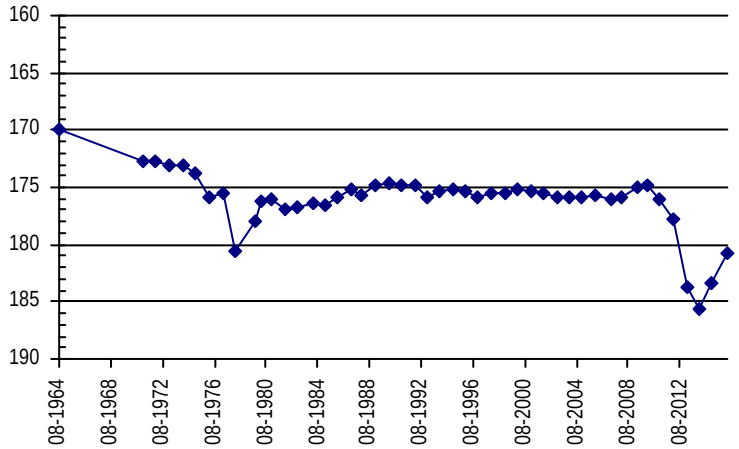

Well Name: **PRALLE, DALE & ALLEN** *Owner:* PRALLE DALE & ALLAN D
Permit #: 5271 - FP - *Location #:* SC00904214BBB *USGS Site ID:* 391620102042100

Division: 1 *Water District:* 49 *County:* KIT CARSON

Location:	Q160	Q40	Q10	Section	Twnshp		Range		PM	Distance from section lines:	
	NW	NW	NW	14	9	S	42	W	S	*From N/S line:*	*From E/W line:*

UTM Coordinates (NAD83): *Northing (UTM y)* 4351072.3 *Easting (UTM x):* 752553.4 *User supplied*
Latitude/Longitude (decimal degrees): 39.272222 -102.072405

Surface Elevation (ft): 3987.63 *Top Perforated Interval (ft):* 157 *Base of grout (ft):*
Well depth (ft): 277 *Bottom Perforated Interval (ft):* 277
Aquifer(s): OGALLALA

Water Level Change
1 year: -2.90
5 year: -8.80
10 year: -9.34

Measurements from last 10 years

Date	Depth to WL (ft)	Elev of WL (ft)	Change (ft)
3/19/2007	169.80	3817.83	1.36
2/8/2008	173.09	3814.54	-3.29
4/5/2009	174.93	3812.70	-1.84
1/15/2010	173.50	3814.13	1.43
2/7/2011	171.70	3815.93	1.80
2/2/2012	173.50	3814.13	-1.80
3/13/2013	176.50	3811.13	-3.00
2/13/2014	178.30	3809.33	-1.80
1/13/2015	177.60	3810.03	0.70
3/21/2016	180.50	3807.13	-2.90

All Historic Measurements

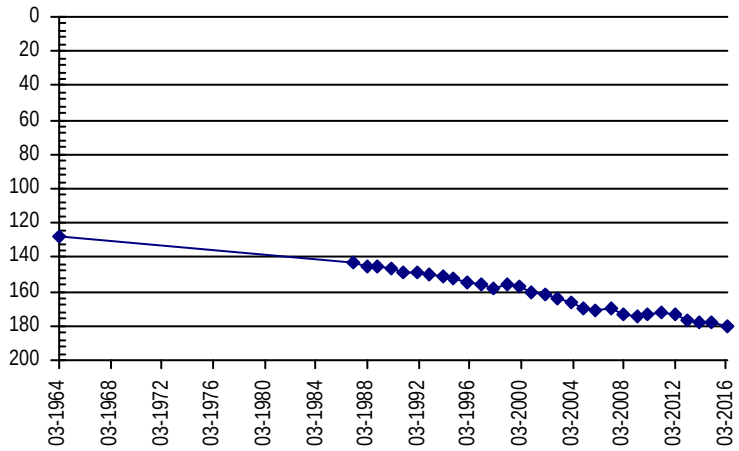

Well Name: **PRIOLA, RUBY M.** *Owner:* CORYELL ZACHARY & JESSICA
Permit #: 5351 - FP - *Location #:* SC00804322BCB *USGS Site ID:* 392024102121100

Division: 1 *Water District:* 49 *County:* KIT CARSON

Location:	Q160	Q40	Q10	Section	Twnshp		Range		PM	Distance from section lines:	
	NW	SW	NW	22	8	S	43	W	S	*From N/S line:*	*From E/W line:*

UTM Coordinates (NAD83): *Northing (UTM y)* 4358236.8 *Easting (UTM x):* 740983.9 *User supplied*
Latitude/Longitude (decimal degrees): 39.339997 -102.203799

Surface Elevation (ft): 4090.69 *Top Perforated Interval (ft):* 254 *Base of grout (ft):*
Well depth (ft): 334 *Bottom Perforated Interval (ft):* 334
Aquifer(s): OGALLALA

Water Level Change
1 year: -2.70
5 year: 0.00
10 year: -7.61

Measurements from last 10 years

Date	Depth to WL (ft)	Elev of WL (ft)	Change (ft)
1/23/2006	227.29	3863.40	-1.37
4/4/2007	228.21	3862.48	-0.92
2/8/2008	231.05	3859.64	-2.84
4/30/2009	232.28	3858.41	-1.23
2/2/2010	230.85	3859.84	1.43
2/4/2011	234.90	3855.79	-4.05
1/30/2012	234.55	3856.14	0.35
2/12/2013	231.40	3859.29	3.15
1/15/2014	234.00	3856.69	-2.60
1/31/2015	232.20	3858.49	1.80
2/22/2016	234.90	3855.79	-2.70

All Historic Measurements

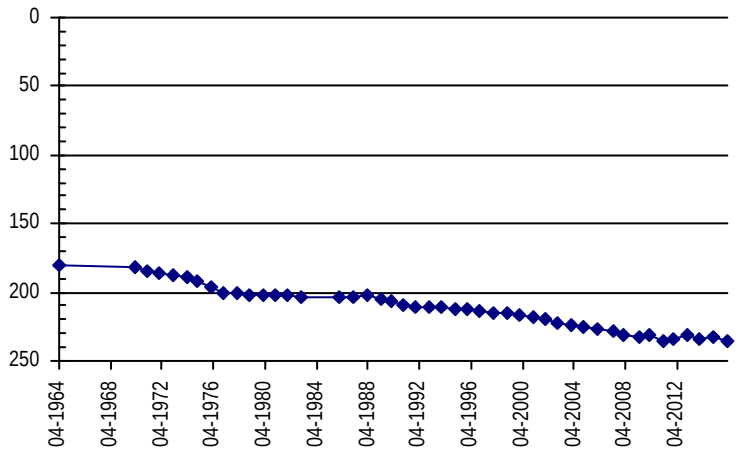

Well Name: **REED, KENNETH & PENNY** *Owner:* REED RANCHES
Permit #: 20527 - SFP - *Location #:* SC00904305CB *USGS Site ID:*

Division: 1 *Water District:* 49 *County:* KIT CARSON

Location:	Q160	Q40	Q10	Section	Twnshp		Range		PM	Distance from section lines:			
	SW	NW		5	9	S	43	W	S	*From N/S line:*	3443 N	*From E/W line:*	35 W

UTM Coordinates (NAD83): *Northing (UTM y)* 4352783.0 *Easting (UTM x):* 737925.8 *Spotted from section lines*
Latitude/Longitude (decimal degrees): 39.291757 -102.241174

Surface Elevation (ft): 4110 *Top Perforated Interval (ft):* 210 *Base of grout (ft):*
Well depth (ft): 301 *Bottom Perforated Interval (ft):* 301
Aquifer(s): OGALLALA

Water Level Change
1 year: 0.60
5 year: -11.80
10 year:

Measurements from last 10 years

Date	Depth to WL (ft)	Elev of WL (ft)	Change (ft)
3/20/2008	214.75	3895.25	
4/10/2009	212.30	3897.70	2.45
1/15/2010	212.64	3897.36	-0.34
1/28/2011	198.85	3911.15	13.79
1/10/2012	205.55	3904.45	-6.70
1/21/2013	207.45	3902.55	-1.90
2/11/2013	206.45	3903.55	1.00
12/30/2013	209.85	3900.15	-3.40
1/13/2015	211.25	3898.75	-1.40
2/25/2016	210.65	3899.35	0.60

All Historic Measurements

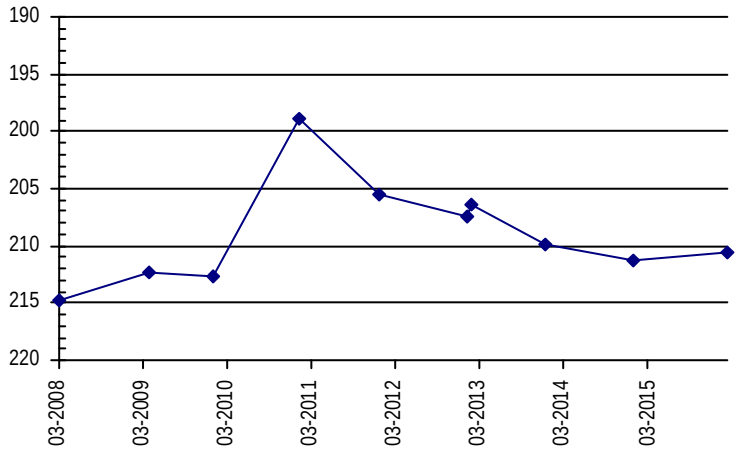

Well Name: **REED, MARIE M.** *Owner:* MARIE M. REED
Permit #: 5941 - FP - *Location #:* SC00804417CB *USGS Site ID:*

Division: 1 *Water District:* 49 *County:* KIT CARSON

Location:	Q160	Q40	Q10	Section	Twnshp		Range		PM	Distance from section lines:			
	SW	NW		17	8	S	44	W	S	*From N/S line:*	2555 S	*From E/W line:*	2615 E

UTM Coordinates (NAD83): *Northing (UTM y)* 4359210.5 *Easting (UTM x):* 728874.5 *Spotted from section lines*
Latitude/Longitude (decimal degrees): 39.352051 -102.343830

Surface Elevation (ft): 4182 *Top Perforated Interval (ft):* 207 *Base of grout (ft):*
Well depth (ft): 347 *Bottom Perforated Interval (ft):* 347
Aquifer(s): OGALLALA

Water Level Change
1 year:
5 year:
10 year:

Measurements from last 10 years

Date	Depth to WL (ft)	Elev of WL (ft)	Change (ft)
1/5/2011	136.45	4045.55	
2/25/2012	142.60	4039.40	-6.15
2/13/2013	138.05	4043.95	4.55
1/13/2014	139.40	4042.60	-1.35
1/21/2015	140.70	4041.30	-1.30
2/24/2016			

All Historic Measurements

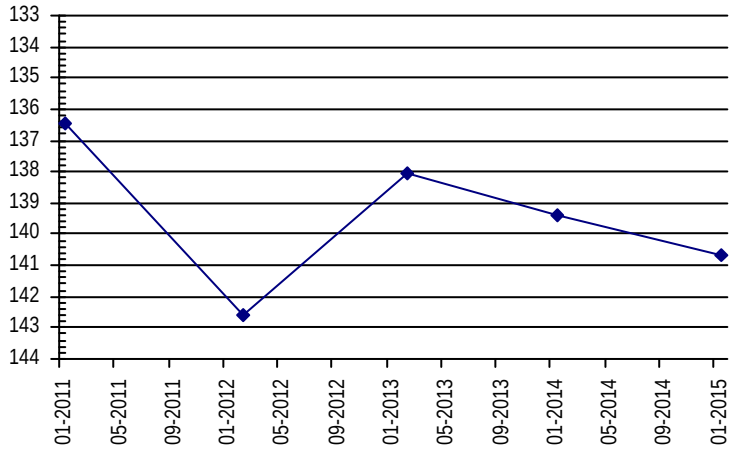

Well Name: **RHOADES, LOLA** *Owner:*
Permit #: 4764 - FP - *Location #:* SC00604228BBC *USGS Site ID:* 392957102063000

Division: 1 *Water District:* 49 *County:* KIT CARSON

Location:	Q160	Q40	Q10	Section	Twnshp		Range		PM	Distance from section lines:	
	NW	NW	SW	28	6	S	42	W	S	*From N/S line:*	*From E/W line:*

UTM Coordinates (NAD83): *Northing (UTM y)* 4376163.0 *Easting (UTM x):* 748606.1 *User supplied*
Latitude/Longitude (decimal degrees): 39.499161 -102.108797

Surface Elevation (ft): 3910.59 *Top Perforated Interval (ft):* *Base of grout (ft):*
Well depth (ft): 310 *Bottom Perforated Interval (ft):*
Aquifer(s):

Water Level Change
1 year:
5 year:
10 year:

Measurements from last 10 years

Date	Depth to WL (ft)	Elev of WL (ft)	Change (ft)
1/11/2006	218.32	3692.27	-4.40

All Historic Measurements

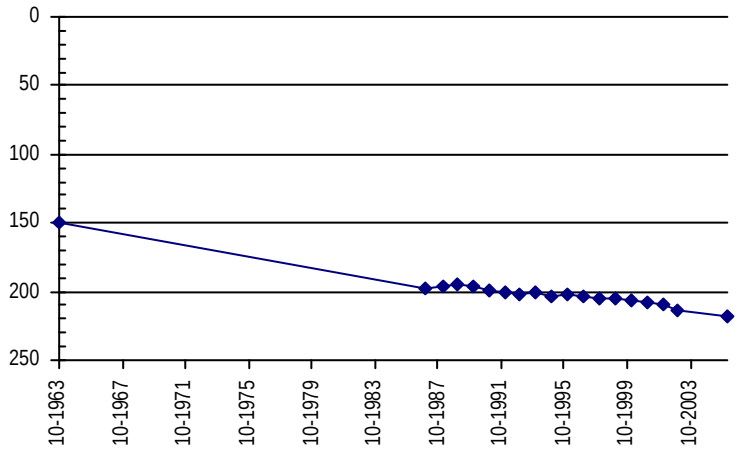

Well Name: **RICHARDS, RUTH.** *Owner:* RICHARDS HARRY L
Permit #: 19996 - RFP - *Location #:* SC00604512CDC *USGS Site ID:* 393159102225900

Division: 1 *Water District:* 49 *County:* KIT CARSON

Location:	Q160	Q40	Q10	Section	Twnshp		Range		PM	Distance from section lines:	
	SW	SE	SW	12	6	S	45	W	S	*From N/S line:*	*From E/W line:*

UTM Coordinates (NAD83): *Northing (UTM y)* 4379201.7 *Easting (UTM x):* 724870.0 *User supplied*
Latitude/Longitude (decimal degrees): 39.533048 -102.383529

Surface Elevation (ft): 4037.69 *Top Perforated Interval (ft):* *Base of grout (ft):*
Well depth (ft): 268 *Bottom Perforated Interval (ft):*
Aquifer(s): OGALLALA

Water Level Change
1 year: 2.00
5 year: -4.20
10 year: -7.87

Measurements from last 10 years

Date	Depth to WL (ft)	Elev of WL (ft)	Change (ft)
1/18/2006	171.23	3866.46	-0.48
4/16/2007	175.31	3862.38	-4.08
2/21/2008	177.39	3860.30	-2.08
1/1/2009			
2/1/2010	182.29	3855.40	
1/6/2011	174.90	3862.79	7.39
2/22/2012	173.60	3864.09	1.30
2/13/2013	178.20	3859.49	-4.60
1/15/2014	179.70	3857.99	-1.50
1/26/2015	181.10	3856.59	-1.40
3/9/2016	179.10	3858.59	2.00

All Historic Measurements

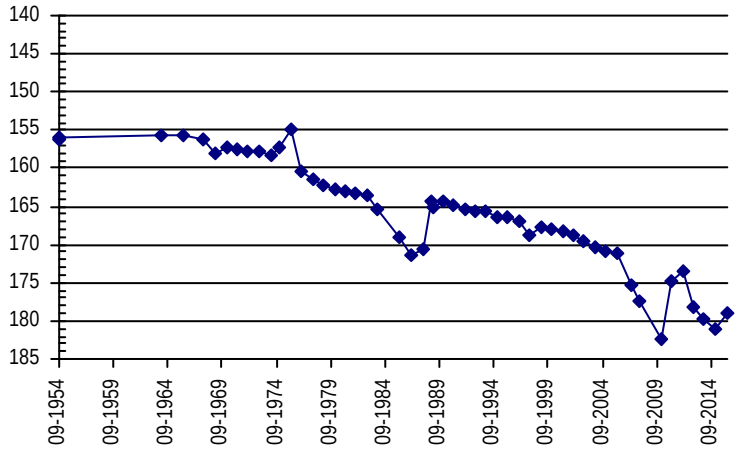

Well Name: **RIDDER, DALE K.** *Owner:* RIDDER DALE K

Permit #: 6518 - FP - *Location #:* SC00704412BDB *USGS Site ID:* 392724102161600

Division: 1 *Water District:* 49 *County:* KIT CARSON

Location:	Q160	Q40	Q10	Section	Twnshp		Range		PM	Distance from section lines:	
	NW	SE	NW	12	7	S	44	W	S	*From N/S line:*	*From E/W line:*

UTM Coordinates (NAD83): *Northing (UTM y)* 4371008.2 *Easting (UTM x):* 734749.7 *User supplied*

Latitude/Longitude (decimal degrees): 39.456661 -102.271580

Surface Elevation (ft): 4052.64 *Top Perforated Interval (ft):* 213 *Base of grout (ft):*

Well depth (ft): 293 *Bottom Perforated Interval (ft):* 293

Aquifer(s): OGALLALA

Water Level Change
1 year:
5 year:
10 year:

Measurements from last 10 years

Date	Depth to WL (ft)	Elev of WL (ft)	Change (ft)
1/18/2006	215.10	3837.54	-1.60
4/1/2007	217.34	3835.30	-2.24
2/21/2008	218.02	3834.62	-0.68
4/29/2009	220.98	3831.66	-2.96
2/1/2010	223.34	3829.30	-2.36
1/6/2011	214.60	3838.04	8.74
2/22/2012	214.80	3837.84	-0.20
2/13/2013	223.50	3829.14	-8.70
2/27/2014	219.70	3832.94	3.80
1/21/2015	219.30	3833.34	0.40
3/31/2016			

All Historic Measurements

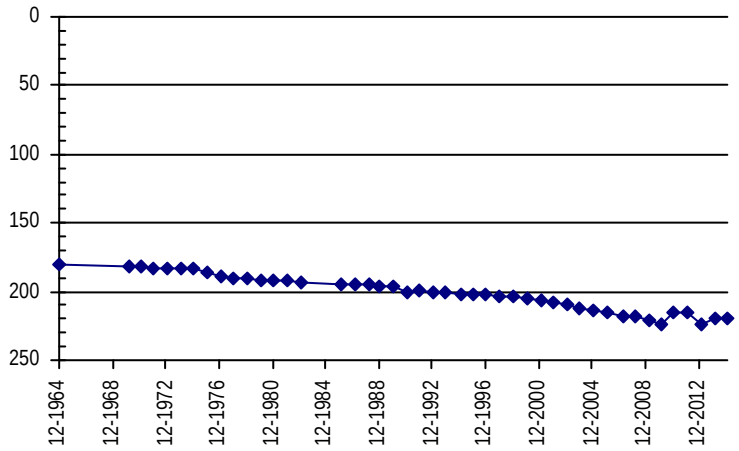

Well Name: **RUSSELL SCOTT TRUST** *Owner:*

Permit #: 5595 - FP - *Location #:* SC01104313CBB *USGS Site ID:*

Division: 1 *Water District:* 49 *County:* KIT CARSON

Location:	Q160	Q40	Q10	Section	Twnshp		Range		PM	Distance from section lines:	
	SW	NW	NW	13	11	S	43	W	S	*From N/S line:*	*From E/W line:*

UTM Coordinates (NAD83): *Northing (UTM y)* 4331033.5 *Easting (UTM x):* 743515.4 *Spotted from quarters*

Latitude/Longitude (decimal degrees): 39.094456 -102.184263

Surface Elevation (ft): 4108 *Top Perforated Interval (ft):* 144 *Base of grout (ft):*

Well depth (ft): 252 *Bottom Perforated Interval (ft):* 252

Aquifer(s): OGALLALA

Water Level Change
1 year: 1.80
5 year: -10.90
10 year:

Measurements from last 10 years

Date	Depth to WL (ft)	Elev of WL (ft)	Change (ft)
2/12/2010	138.00	3970.00	
2/7/2011	135.70	3972.30	2.30
2/2/2012	133.80	3974.20	1.90
2/11/2013	146.80	3961.20	-13.00
1/16/2014	149.40	3958.60	-2.60
1/29/2015	148.40	3959.60	1.00
1/20/2016	146.60	3961.40	1.80

All Historic Measurements

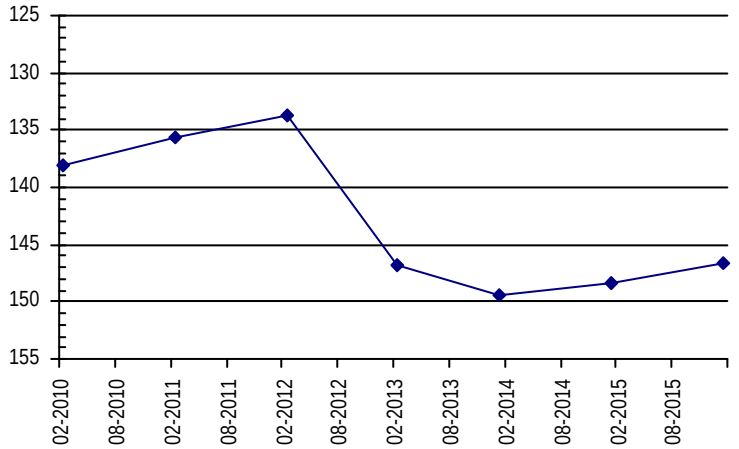

Well Name: **SALL, MELVIN A.** *Owner:* FORTMEYER JOHN L & FAYRENE
Permit #: 4878 - FP - *Location #:* SC00604227DCB *USGS Site ID:* 392922102045000

Division: 1 *Water District:* 49 *County:* KIT CARSON

Location:	Q160	Q40	Q10	Section	Twnshp		Range		PM	Distance from section lines:	
	SE	SW	NW	27	6	S	42	W	S	*From N/S line:*	*From E/W line:*

UTM Coordinates (NAD83): *Northing (UTM y)* 4375131.7 *Easting (UTM x):* 751078.9 *User supplied*
Latitude/Longitude (decimal degrees): 39.489162 -102.080463

Surface Elevation (ft): 3899.59 *Top Perforated Interval (ft):* 182 *Base of grout (ft):*
Well depth (ft): 312 *Bottom Perforated Interval (ft):* 312
Aquifer(s): OGALLALA

Water Level Change
1 year: 6.50
5 year: -3.30
10 year: -10.62

Measurements from last 10 years

Date	Depth to WL (ft)	Elev of WL (ft)	Change (ft)
1/11/2006	214.88	3684.71	-0.65
4/2/2007	222.30	3677.29	-7.42
2/7/2008	225.41	3674.18	-3.11
1/1/2009			
2/12/2010	221.06	3678.53	
2/4/2011	222.20	3677.39	-1.14
2/25/2012	223.40	3676.19	-1.20
2/8/2013	242.80	3656.79	-19.40
1/15/2014	232.40	3667.19	10.40
2/7/2015	232.00	3667.59	0.40
3/14/2016	225.50	3674.09	6.50

All Historic Measurements

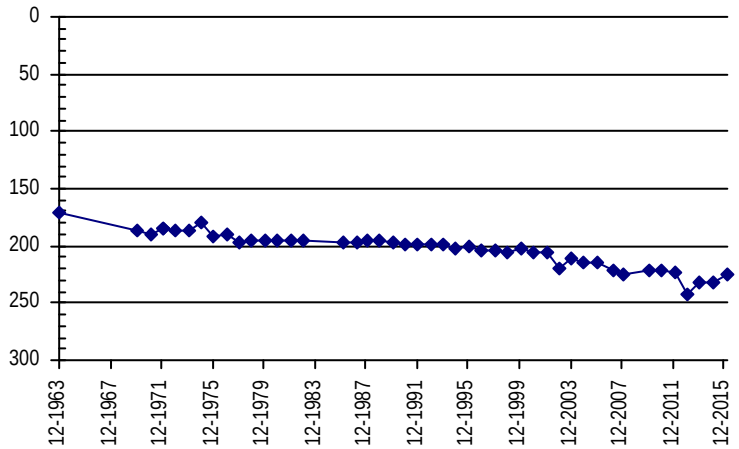

Well Name: **SCHAAL, CLIFFORD** *Owner:* SCHAAL CLIFFORD G
Permit #: 5272 - FP - *Location #:* SC00704319AB *USGS Site ID:*

Division: 1 *Water District:* 49 *County:* KIT CARSON

Location:	Q160	Q40	Q10	Section	Twnshp		Range		PM	Distance from section lines:	
	NE	NW		19	7	S	43	W	S	*From N/S line:*	*From E/W line:*

UTM Coordinates (NAD83): *Northing (UTM y)* 4367889.0 *Easting (UTM x):* 736927.0 *GPS*
Latitude/Longitude (decimal degrees): 39.427991 -102.247408

Surface Elevation (ft): 4048 *Top Perforated Interval (ft):* 204 *Base of grout (ft):*
Well depth (ft): 284 *Bottom Perforated Interval (ft):* 284
Aquifer(s): OGALLALA

Water Level Change
1 year: -0.40
5 year: 19.20
10 year:

Measurements from last 10 years

Date	Depth to WL (ft)	Elev of WL (ft)	Change (ft)
3/20/2008	236.01	3811.99	
4/30/2009	229.85	3818.15	6.16
2/12/2010	230.75	3817.25	-0.90
2/7/2011	230.30	3817.70	0.45
2/25/2012	230.90	3817.10	-0.60
2/12/2013	216.90	3831.10	14.00
1/13/2014	209.90	3838.10	7.00
1/21/2015	210.70	3837.30	-0.80
3/30/2016	211.10	3836.90	-0.40

All Historic Measurements

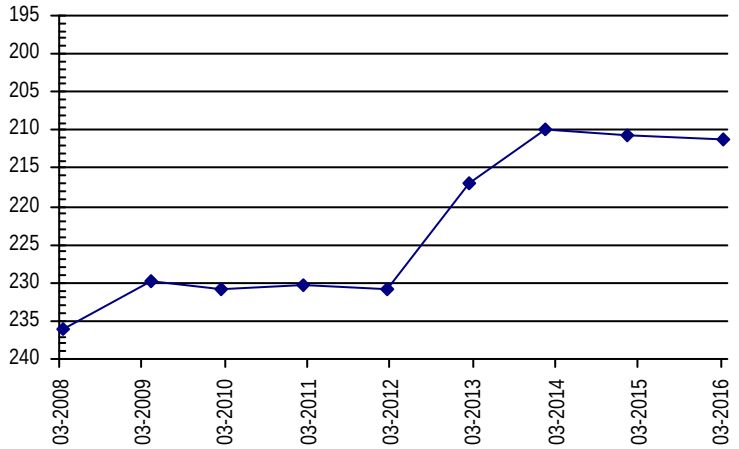

Well Name: **SCHAAL, T.E. & CO.** *Owner:* SCHAAL CLYDE J & TERESA J

Permit #: 6374 - FP - *Location #:* SC00704434DBC *USGS Site ID:* 392331102181200

Division: 1 *Water District:* 49 *County:* KIT CARSON

Location:	Q160	Q40	Q10	Section	Twnshp		Range		PM	Distance from section lines:	
	SE	NW	SW	34	7	S	44	W	S	*From N/S line:*	*From E/W line:*

UTM Coordinates (NAD83): *Northing (UTM y)* 4363740.5 *Easting (UTM x):* 732191.8 *User supplied*

Latitude/Longitude (decimal degrees): 39.391940 -102.303803

Surface Elevation (ft): 4095.7 *Top Perforated Interval (ft):* 195 *Base of grout (ft):*

Well depth (ft): 245 *Bottom Perforated Interval (ft):* 245

Aquifer(s): OGALLALA

Water Level Change
1 year:
5 year:
10 year:

Measurements from last 10 years

Date	Depth to WL (ft)	Elev of WL (ft)	Change (ft)
1/4/2006	175.68	3920.02	-1.08
4/1/2007	177.81	3917.89	-2.13
2/21/2008	181.94	3913.76	-4.13
1/1/2009			
2/1/2010	183.92	3911.78	

All Historic Measurements

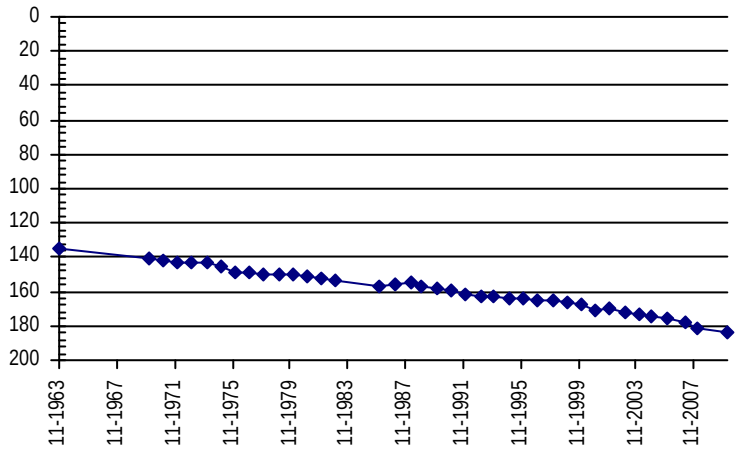

Well Name: **SCHAAL, TED** *Owner:* SCHAAL TED

Permit #: 33947 - - *Location #:* SC00704425BCD *USGS Site ID:* 392435102162600

Division: 1 *Water District:* 49 *County:* KIT CARSON

Location:	Q160	Q40	Q10	Section	Twnshp		Range		PM	Distance from section lines:	
	NW	SW	SE	25	7	S	44	W	S	*From N/S line:*	*From E/W line:*

UTM Coordinates (NAD83): *Northing (UTM y)* 4365755.7 *Easting (UTM x):* 734549.6 *User supplied*

Latitude/Longitude (decimal degrees): 39.409440 -102.275747

Surface Elevation (ft): 4024.67 *Top Perforated Interval (ft):* 195 *Base of grout (ft):*

Well depth (ft): 210 *Bottom Perforated Interval (ft):* 210

Aquifer(s): OGALLALA

Water Level Change
1 year:
5 year:
10 year:

Measurements from last 10 years

Date	Depth to WL (ft)	Elev of WL (ft)	Change (ft)
1/4/2006	150.35	3874.32	-5.32
4/1/2007	150.82	3873.85	-0.47
2/22/2008	153.91	3870.76	-3.09
1/1/2009			
2/1/2010	150.21	3874.46	

All Historic Measurements

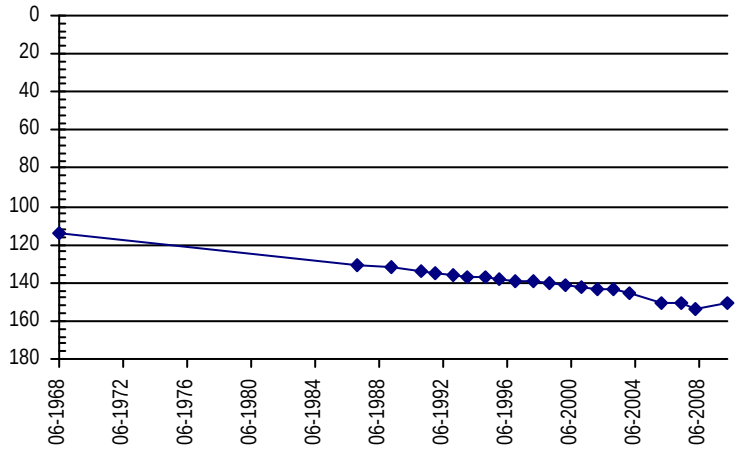

Well Name: **SCHULTE, R.** *Owner:* SCHULTE RAYMOND
Permit #: 13921 - FP - *Location #:* SC01004709DAC *USGS Site ID:* 391120102381000

Division: 1 *Water District:* 49 *County:* KIT CARSON

Location:	Q160	Q40	Q10	Section	Twnshp		Range		PM	Distance from section lines:	
	SE	NE	SW	9	10	S	47	W	S	*From N/S line:*	*From E/W line:*

UTM Coordinates (NAD83): *Northing (UTM y)* 4340398.7 *Easting (UTM x):* 704118.4 *User supplied*
Latitude/Longitude (decimal degrees): 39.188885 -102.636590

Surface Elevation (ft): 4526.99 *Top Perforated Interval (ft):* 109 *Base of grout (ft):*
Well depth (ft): 216 *Bottom Perforated Interval (ft):* 207
Aquifer(s): OGALLALA

Water Level Change
1 year:
5 year:
10 year:

Measurements from last 10 years

Date	Depth to WL (ft)	Elev of WL (ft)	Change (ft)
1/10/2006	156.85	4370.14	0.04
3/22/2007	156.31	4370.68	0.54
2/2/2008	157.59	4369.40	-1.28
4/7/2009	156.42	4370.57	1.17
2/6/2010	147.80	4379.19	8.62

All Historic Measurements

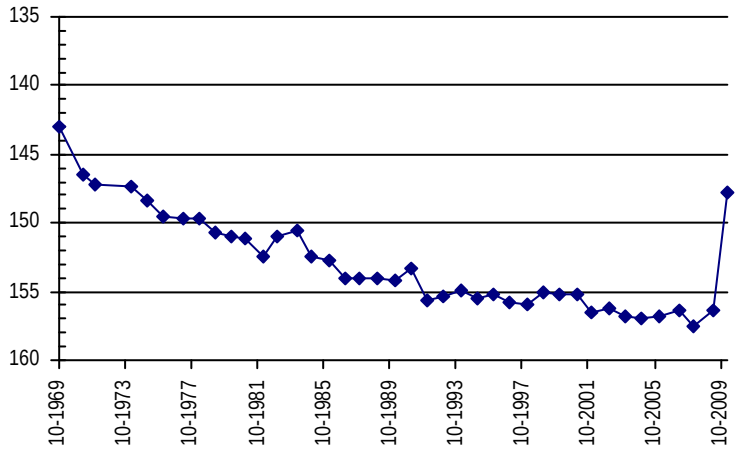

Well Name: **SCHULTE, R. & H.** *Owner:* SCHULTE RAYMOND R
Permit #: 5135 - FP - *Location #:* SC00704528CCC *USGS Site ID:* 392411102264200

Division: 1 *Water District:* 49 *County:* KIT CARSON

Location:	Q160	Q40	Q10	Section	Twnshp		Range		PM	Distance from section lines:	
	SW	SW	SW	28	7	S	45	W	S	*From N/S line:*	*From E/W line:*

UTM Coordinates (NAD83): *Northing (UTM y)* 4364619.3 *Easting (UTM x):* 719978.6 *User supplied*
Latitude/Longitude (decimal degrees): 39.403050 -102.445197

Surface Elevation (ft): 4219.78 *Top Perforated Interval (ft):* 220 *Base of grout (ft):*
Well depth (ft): 300 *Bottom Perforated Interval (ft):* 300
Aquifer(s): OGALLALA

Water Level Change
1 year: 1.00
5 year: 8.80
10 year: 8.61

Measurements from last 10 years

Date	Depth to WL (ft)	Elev of WL (ft)	Change (ft)
1/26/2006	232.11	3987.67	-2.36
3/23/2007	233.92	3985.86	-1.81
2/21/2008	237.77	3982.01	-3.85
4/29/2009	236.93	3982.85	0.84
2/1/2010	230.70	3989.08	6.23
1/6/2011	232.30	3987.48	-1.60
2/22/2012	233.40	3986.38	-1.10
3/8/2013	241.50	3978.28	-8.10
2/27/2014	236.90	3982.88	4.60
1/26/2015	224.50	3995.28	12.40
3/9/2016	223.50	3996.28	1.00

All Historic Measurements

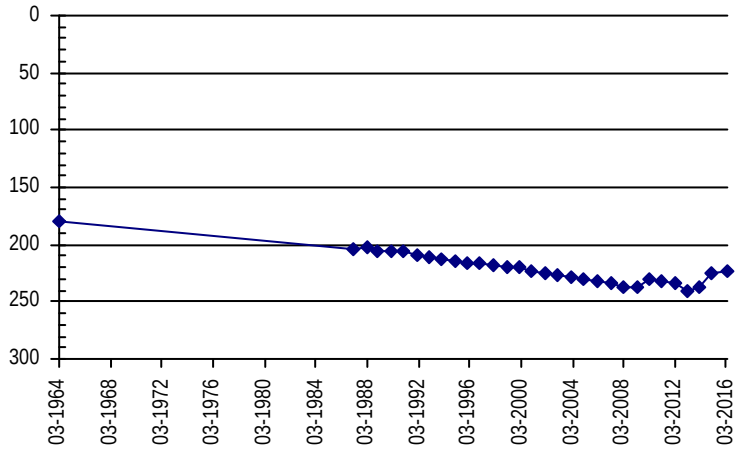

Well Name: **SCHULTE, RAY** *Owner:*
Permit #: 6236 - FP - *Location #:* SC00904706BC *USGS Site ID:*

Division: 1 *Water District:* 49 *County:* KIT CARSON

Location:	Q160	Q40	Q10	Section	Twnshp		Range		PM	Distance from section lines:	
	NW	SW		6	9	S	47	W	S	*From N/S line:*	*From E/W line:*

UTM Coordinates (NAD83): *Northing (UTM y)* 4352104.3 *Easting (UTM x):* 698020.4 *Spotted from quarters*
Latitude/Longitude (decimal degrees): 39.295690 -102.703706

Surface Elevation (ft): *Top Perforated Interval (ft):* *Base of grout (ft):*
Well depth (ft): 160 *Bottom Perforated Interval (ft):*
Aquifer(s):

Water Level Change
1 year:
5 year:
10 year:

Measurements from last 10 years

Date	Depth to WL (ft)	Elev of WL (ft)	Change (ft)
1/24/2006			
4/16/2007			

All Historic Measurements

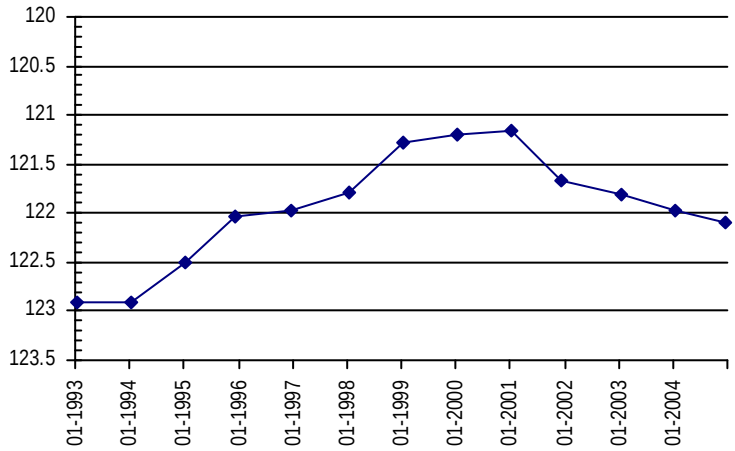

Well Name: **SCHULTE, RAYMOND R** *Owner:* POTTORFF ERNEST
Permit #: 12066 - F - *Location #:* SC00904705CCC *USGS Site ID:*

Division: 1 *Water District:* 49 *County:* KIT CARSON

Location:	Q160	Q40	Q10	Section	Twnshp		Range		PM	Distance from section lines:			
	SW	SW	SW	5	9	S	47	W	S	*From N/S line:*	20 S	*From E/W line:*	20 W

UTM Coordinates (NAD83): *Northing (UTM y)* 4351139.0 *Easting (UTM x):* 699462.4 *Spotted from section lines*
Latitude/Longitude (decimal degrees): 39.286668 -102.687284

Surface Elevation (ft): 4447 *Top Perforated Interval (ft):* 129 *Base of grout (ft):*
Well depth (ft): 159 *Bottom Perforated Interval (ft):* 159
Aquifer(s): OGALLALA

Water Level Change
1 year: 9.00
5 year: 2.80
10 year:

Measurements from last 10 years

Date	Depth to WL (ft)	Elev of WL (ft)	Change (ft)
3/9/2008	153.15	4293.85	
4/7/2009	155.06	4291.94	-1.91
1/30/2010	150.00	4297.00	5.06
1/7/2011	140.40	4306.60	9.60
2/24/2012	136.20	4310.80	4.20
2/19/2013	144.50	4302.50	-8.30
1/22/2014	146.20	4300.80	-1.70
1/28/2015	146.60	4300.40	-0.40
3/16/2016	137.60	4309.40	9.00

All Historic Measurements

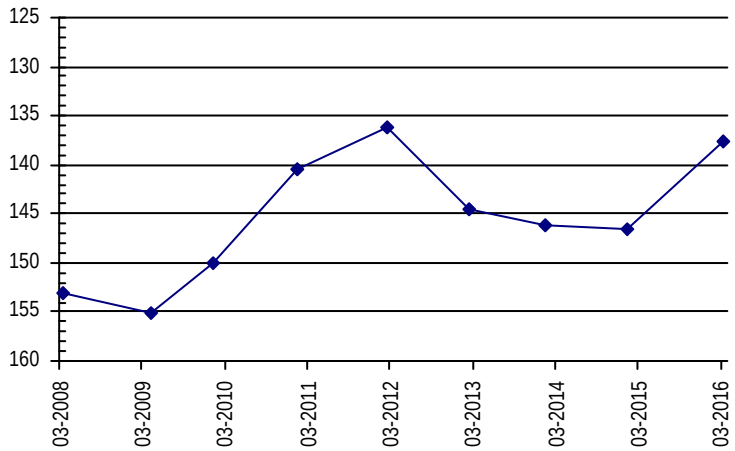

Well Name: **SCHUTTE FARMS INC.** *Owner:* FORKE BROTHERS & AVERY E

Permit #: 11650 - FP - *Location #:* SC00804211DCB *USGS Site ID:* 392147102034500

Division: 1 *Water District:* 49 *County:* KIT CARSON

Location:	Q160	Q40	Q10	Section	Twnshp		Range		PM	Distance from section lines:	
	SE	SW	NW	11	8	S	42	W	S	*From N/S line:*	*From E/W line:*

UTM Coordinates (NAD83): *Northing (UTM y)* 4361182.3 *Easting (UTM x):* 753064.4 *User supplied*

Latitude/Longitude (decimal degrees): 39.363053 -102.062683

Surface Elevation (ft): 3953.62 *Top Perforated Interval (ft):* 220 *Base of grout (ft):*

Well depth (ft): 330 *Bottom Perforated Interval (ft):* 328

Aquifer(s): OGALLALA

Water Level Change

1 year:	-0.70
5 year:	-10.10
10 year:	-11.26

Measurements from last 10 years

Date	Depth to WL (ft)	Elev of WL (ft)	Change (ft)
1/23/2006	214.84	3738.78	0.31
4/2/2007	216.11	3737.51	-1.27
2/1/2008	218.79	3734.83	-2.68
4/10/2009	215.50	3738.12	3.29
2/8/2010	215.70	3737.92	-0.20
2/4/2011	216.00	3737.62	-0.30
2/25/2012	214.90	3738.72	1.10
2/4/2013	243.80	3709.82	-28.90
1/15/2014	230.10	3723.52	13.70
1/31/2015	225.40	3728.22	4.70
3/14/2016	226.10	3727.52	-0.70

All Historic Measurements

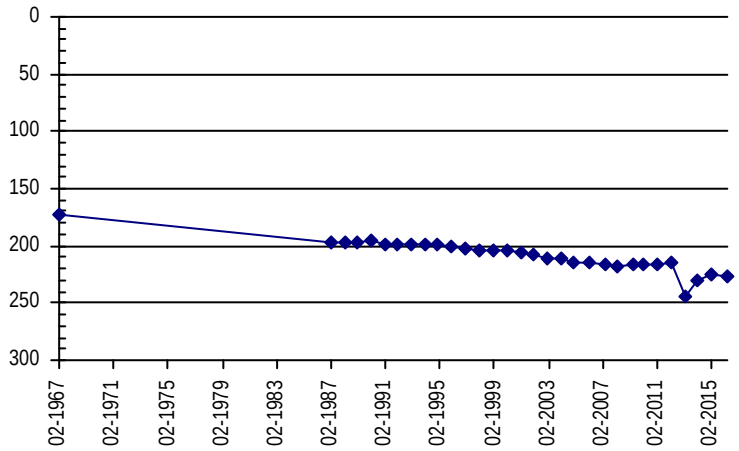

Well Name: **SCOTT, R.E. TRUST** *Owner:* MCARTHUR KEITH & THERESA

Permit #: 5628 - FP - *Location #:* SC01004313DDD *USGS Site ID:* 391024102085200

Division: 1 *Water District:* 49 *County:* KIT CARSON

Location:	Q160	Q40	Q10	Section	Twnshp		Range		PM	Distance from section lines:	
	SE	SE	SE	13	10	S	43	W	S	*From N/S line:*	*From E/W line:*

UTM Coordinates (NAD83): *Northing (UTM y)* 4339886.4 *Easting (UTM x):* 746356.0 *User supplied*

Latitude/Longitude (decimal degrees): 39.173334 -102.148240

Surface Elevation (ft): 4111.66 *Top Perforated Interval (ft):* 190 *Base of grout (ft):*

Well depth (ft): 320 *Bottom Perforated Interval (ft):* 320

Aquifer(s): OGALLALA

Water Level Change

1 year:	3.00
5 year:	-20.10
10 year:	-8.75

Measurements from last 10 years

Date	Depth to WL (ft)	Elev of WL (ft)	Change (ft)
3/18/2007	209.29	3902.37	-1.74
2/18/2008	212.59	3899.07	-3.30
4/10/2009	214.03	3897.63	-1.44
2/10/2010	195.00	3916.66	19.03
1/29/2011	196.20	3915.46	-1.20
2/2/2012	197.10	3914.56	-0.90
2/11/2013	226.40	3885.26	-29.30
1/17/2014	218.40	3893.26	8.00
1/29/2015	219.30	3892.36	-0.90
3/21/2016	216.30	3895.36	3.00

All Historic Measurements

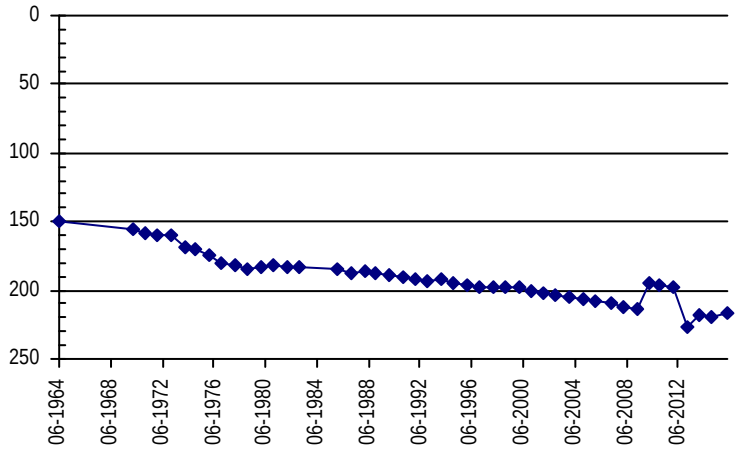

Well Name: **SCOTT, TIMOTHY LEE** *Owner:* SCOTT TIM

Permit #: 1533 - RFP - *Location #:* SC00804232ABB *USGS Site ID:* 391859102070900

Division: 1 *Water District:* 49 *County:* KIT CARSON

Location:	Q160	Q40	Q10	Section	Twnshp		Range		PM	Distance from section lines:	
	NE	NW	NW	32	8	S	42	W	S	*From N/S line:*	*From E/W line:*

UTM Coordinates (NAD83): *Northing (UTM y)* 4355844.0 *Easting (UTM x):* 748322.6 *User supplied*

Latitude/Longitude (decimal degrees): 39.316387 -102.119629

Surface Elevation (ft): 3952.65 *Top Perforated Interval (ft):* 75 *Base of grout (ft):*

Well depth (ft): 211 *Bottom Perforated Interval (ft):* 211

Aquifer(s): OGALLALA

Water Level Change
1 year:
5 year:
10 year:

Measurements from last 10 years

Date	Depth to WL (ft)	Elev of WL (ft)	Change (ft)
4/4/2007	117.28	3835.37	0.04
2/27/2008	120.12	3832.53	-2.84

All Historic Measurements

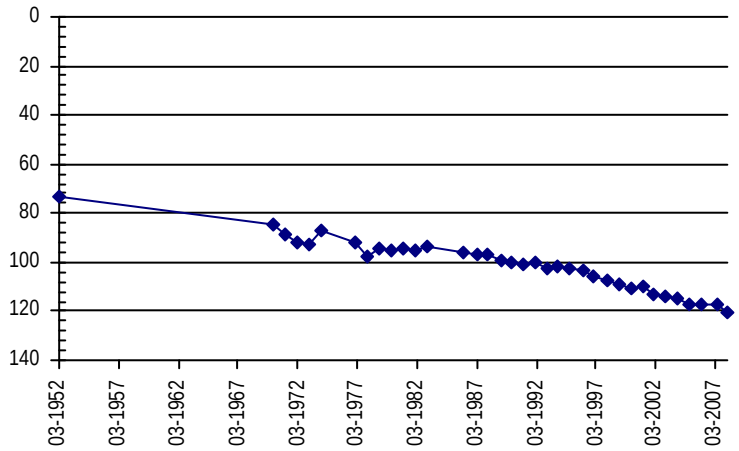

Well Name: **SILKMAN, MELVIN L.** *Owner:* M L SILKMAN & CO

Permit #: 12424 - F - *Location #:* SC00704309CBB *USGS Site ID:* 392704102131500

Division: 1 *Water District:* 49 *County:* KIT CARSON

Location:	Q160	Q40	Q10	Section	Twnshp		Range		PM	Distance from section lines:	
	SW	NW	NW	9	7	S	43	W	S	*From N/S line:*	*From E/W line:*

UTM Coordinates (NAD83): *Northing (UTM y)* 4370523.8 *Easting (UTM x):* 739095.3 *User supplied*

Latitude/Longitude (decimal degrees): 39.451106 -102.221301

Surface Elevation (ft): 4017.62 *Top Perforated Interval (ft):* 215 *Base of grout (ft):*

Well depth (ft): 295 *Bottom Perforated Interval (ft):* 295

Aquifer(s): OGALLALA

Water Level Change
1 year: -2.50
5 year: -13.20
10 year: -12.35

Measurements from last 10 years

Date	Depth to WL (ft)	Elev of WL (ft)	Change (ft)
1/11/2006	210.35	3807.27	0.43
4/4/2007	214.21	3803.41	-3.86
2/1/2008	217.29	3800.33	-3.08
4/19/2009	220.13	3797.49	-2.84
2/12/2010	216.70	3800.92	3.43
2/7/2011	209.50	3808.12	7.20
2/16/2012	218.30	3799.32	-8.80
3/12/2013	223.10	3794.52	-4.80
1/13/2014	221.20	3796.42	1.90
1/21/2015	220.20	3797.42	1.00
3/3/2016	222.70	3794.92	-2.50

All Historic Measurements

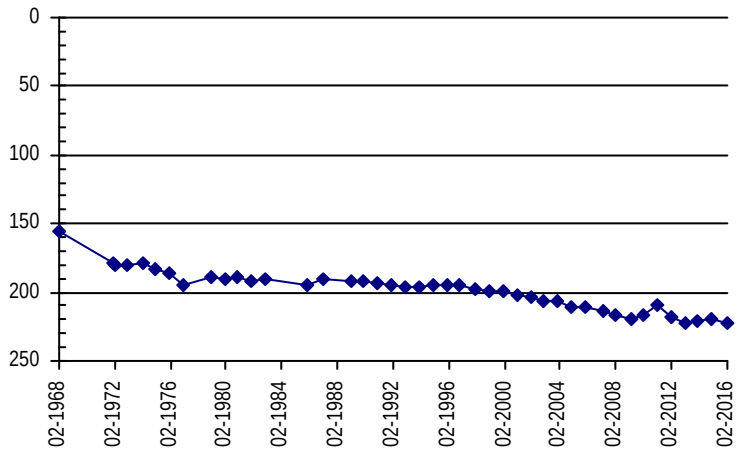

Well Name: **SILKMAN, MELVIN L.** *Owner:* SILKMAN MELVIN L

Permit #: 12885 - FP - *Location #:* SC00704310BAA *USGS Site ID:* 392730102114500

Division: 1 *Water District:* 49 *County:* KIT CARSON

Location:	Q160	Q40	Q10	Section	Twnshp		Range		PM	Distance from section lines:	
	NW	NE	NE	10	7	S	43	W	S	*From N/S line:*	*From E/W line:*

UTM Coordinates (NAD83): *Northing (UTM y)* 4371392.2 *Easting (UTM x):* 741222.0 *User supplied*

Latitude/Longitude (decimal degrees): 39.458328 -102.196300

Surface Elevation (ft): 3970.61 *Top Perforated Interval (ft):* 195 *Base of grout (ft):*

Well depth (ft): 275 *Bottom Perforated Interval (ft):* 275

Aquifer(s): OGALLALA

Water Level Change

1 year: -2.90

5 year: -9.70

10 year: -10.58

Measurements from last 10 years

Date	Depth to WL (ft)	Elev of WL (ft)	Change (ft)
1/11/2006	175.42	3795.19	-0.20
4/4/2007	180.59	3790.02	-5.17
2/1/2008	183.18	3787.43	-2.59
4/10/2009	186.88	3783.73	-3.70
2/12/2010	180.20	3790.41	6.68
2/7/2011	176.30	3794.31	3.90
2/16/2012	175.90	3794.71	0.40
2/6/2013	186.10	3784.51	-10.20
1/13/2014	184.90	3785.71	1.20
1/21/2015	183.10	3787.51	1.80
3/3/2016	186.00	3784.61	-2.90

All Historic Measurements

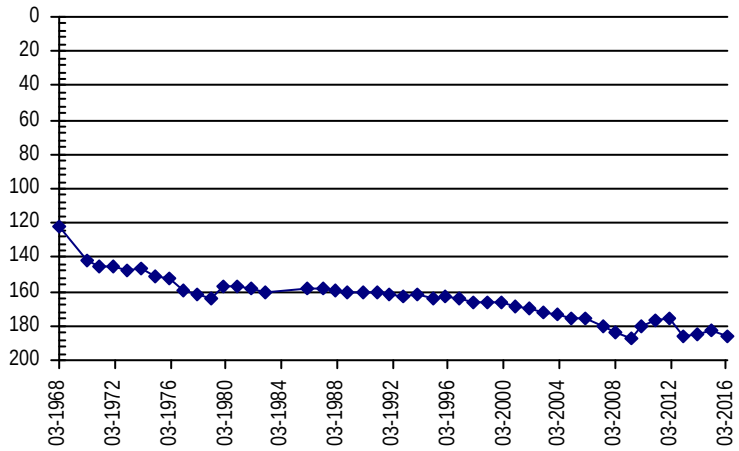

Well Name: **SIMON FAMILY INC.** *Owner:* SIMON ROSE M.

Permit #: 6976 - FP - *Location #:* SC00804629DCD *USGS Site ID:* 391858102334500

Division: 1 *Water District:* 49 *County:* KIT CARSON

Location:	Q160	Q40	Q10	Section	Twnshp		Range		PM	Distance from section lines:	
	SE	SW	SE	29	8	S	46	W	S	*From N/S line:*	*From E/W line:*

UTM Coordinates (NAD83): *Northing (UTM y)* 4354688.1 *Easting (UTM x):* 710096.4 *User supplied*

Latitude/Longitude (decimal degrees): 39.316106 -102.562978

Surface Elevation (ft): 4373.86 *Top Perforated Interval (ft):* 213 *Base of grout (ft):*

Well depth (ft): 263 *Bottom Perforated Interval (ft):* 263

Aquifer(s): OGALLALA

Water Level Change

1 year: 1.30

5 year: 3.00

10 year: 3.51

Measurements from last 10 years

Date	Depth to WL (ft)	Elev of WL (ft)	Change (ft)
1/24/2006	218.51	4155.35	-0.13
3/26/2007	220.43	4153.43	-1.92
2/21/2008	222.13	4151.73	-1.70
4/7/2009	225.41	4148.45	-3.28
2/11/2010	226.26	4147.60	-0.85
1/7/2011	218.00	4155.86	8.26
2/25/2012	216.20	4157.66	1.80
3/8/2013	220.40	4153.46	-4.20
2/26/2014	215.20	4158.66	5.20
1/18/2015	216.30	4157.56	-1.10
3/16/2016	215.00	4158.86	1.30

All Historic Measurements

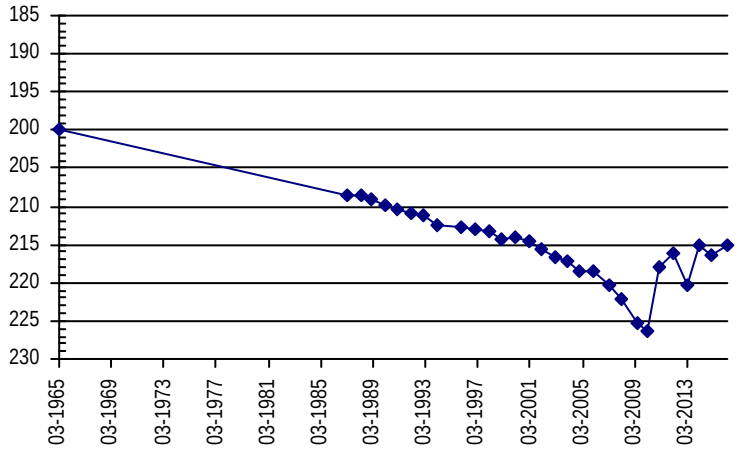

Well Name: **SIMON FARMS** *Owner:* SIMON FARMS
Permit #: 9667 - FP - *Location #:* SC01104834DAB *USGS Site ID:*

Division: 1 *Water District:* 49 *County:* KIT CARSON

Location:	Q160	Q40	Q10	Section	Twnshp		Range		PM	Distance from section lines:	
	SE	NE	NW	34	11	S	48	W	S	*From N/S line:*	*From E/W line:*

UTM Coordinates (NAD83): *Northing (UTM y)* 4324361.0 *Easting (UTM x):* 693346.0 *GPS*
Latitude/Longitude (decimal degrees): 39.046940 -102.765796

Surface Elevation (ft): 4750 *Top Perforated Interval (ft):* *Base of grout (ft):*
Well depth (ft): *Bottom Perforated Interval (ft):*
Aquifer(s):

Water Level Change
1 year:
5 year:
10 year:

Measurements from last 10 years

Date	Depth to WL (ft)	Elev of WL (ft)	Change (ft)
1/10/2006	197.26	4552.74	-0.03
4/16/2007	198.87	4551.13	-1.61
2/23/2008	197.90	4552.10	0.97
4/21/2009	198.21	4551.79	-0.31
2/6/2010	198.06	4551.94	0.15
1/4/2011	197.00	4553.00	1.06
2/24/2012	196.40	4553.60	0.60
3/13/2013	201.30	4548.70	-4.90
2/18/2014	199.30	4550.70	2.00
2/16/2016			

All Historic Measurements

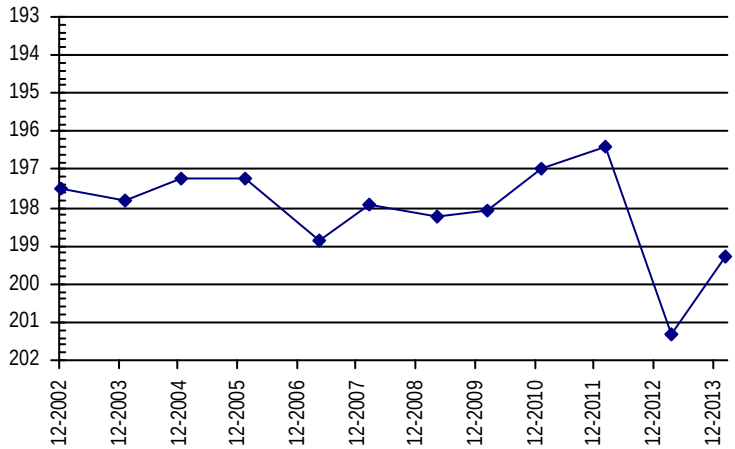

Well Name: **SMELKER FARMS, FP** *Owner:* SMELKER DOYLE & CHRISTINA
Permit #: 9015 - FP - *Location #:* SC01104717ABD *USGS Site ID:* 390540102414000

Division: 1 *Water District:* 49 *County:* KIT CARSON

Location:	Q160	Q40	Q10	Section	Twnshp		Range		PM	Distance from section lines:	
	NE	NW	SE	17	11	S	47	W	S	*From N/S line:*	*From E/W line:*

UTM Coordinates (NAD83): *Northing (UTM y)* 4329878.3 *Easting (UTM x):* 699319.7 *User supplied*
Latitude/Longitude (decimal degrees): 39.095275 -102.695202

Surface Elevation (ft): 4647.05 *Top Perforated Interval (ft):* 167 *Base of grout (ft):*
Well depth (ft): 244 *Bottom Perforated Interval (ft):* 244
Aquifer(s): OGALLALA

Water Level Change
1 year: 5.40
5 year: -1.70
10 year: 1.78

Measurements from last 10 years

Date	Depth to WL (ft)	Elev of WL (ft)	Change (ft)
1/5/2006	172.55	4474.50	-0.57
3/21/2007	174.15	4472.90	-1.60
2/2/2008	175.08	4471.97	-0.93
4/7/2009	175.40	4471.65	-0.32
2/6/2010	168.50	4478.55	6.90
1/7/2011	168.10	4478.95	0.40
2/24/2012	167.80	4479.25	0.30
2/25/2013	170.80	4476.25	-3.00
1/22/2014	175.60	4471.45	-4.80
1/28/2015	170.20	4476.85	5.40

All Historic Measurements

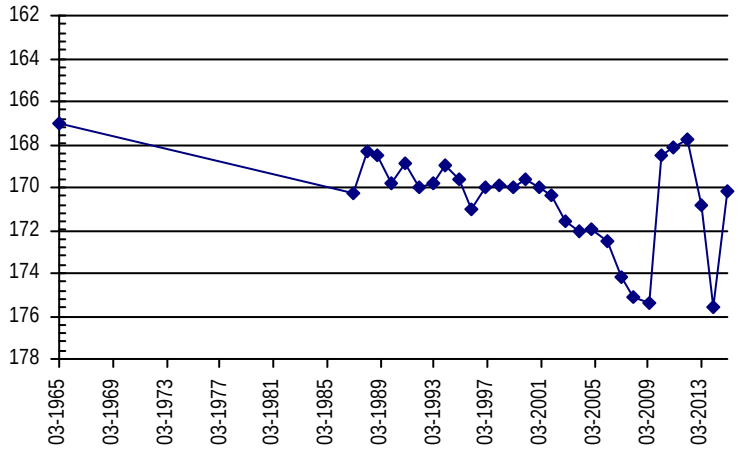

Well Name: **SMITH, D.** *Owner:* SMITH DUANE & BAER GEORGIA L
Permit #: 9626 - FP - *Location #:* SC00804223DAB2 *USGS Site ID:* 392018102032000

Division: 1 *Water District:* 49 *County:* KIT CARSON

Location:	Q160	Q40	Q10	Section	Twnshp		Range		PM	Distance from section lines:	
	SE	NE	NW	23	8	S	42	W	S	*From N/S line:*	*From E/W line:*

UTM Coordinates (NAD83): *Northing (UTM y)* 4358423.7 *Easting (UTM x):* 753657.6 *User supplied*
Latitude/Longitude (decimal degrees): 39.338054 -102.056849

Surface Elevation (ft): 3931.62 *Top Perforated Interval (ft):* 240 *Base of grout (ft):*
Well depth (ft): 250 *Bottom Perforated Interval (ft):* 256
Aquifer(s): OGALLALA

Water Level Change
1 year:
5 year:
10 year:

Measurements from last 10 years

Date	Depth to WL (ft)	Elev of WL (ft)	Change (ft)
1/23/2006	165.64	3765.98	0.28
4/2/2007	166.17	3765.45	-0.53
2/20/2008	169.51	3762.11	-3.34
4/10/2009	170.27	3761.35	-0.76
2/8/2010	167.60	3764.02	2.67
2/4/2011	167.80	3763.82	-0.20
2/25/2012	168.80	3762.82	-1.00
2/4/2013	195.40	3736.22	-26.60
1/15/2014			
1/31/2015			

All Historic Measurements

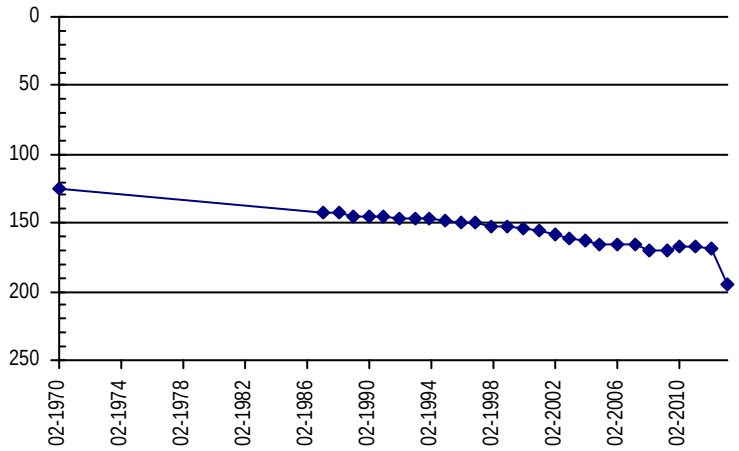

Well Name: **STAATZ, ROBERT & CAROLYN** *Owner:* ROBERT & CAROLYN STAATZ
Permit #: 2340 - FP - *Location #:* SC01104415BAB *USGS Site ID:* 390607102194500

Division: 1 *Water District:* 49 *County:* KIT CARSON

Location:	Q160	Q40	Q10	Section	Twnshp		Range		PM	Distance from section lines:	
	NW	NE	NW	15	11	S	44	W	S	*From N/S line:*	*From E/W line:*

UTM Coordinates (NAD83): *Northing (UTM y)* 4331494.0 *Easting (UTM x):* 730842.0 *GPS*
Latitude/Longitude (decimal degrees): 39.102047 -102.330495

Surface Elevation (ft): 4220.75 *Top Perforated Interval (ft):* 95 *Base of grout (ft):*
Well depth (ft): 215 *Bottom Perforated Interval (ft):* 215
Aquifer(s): OGALLALA

Water Level Change
1 year: 0.00
5 year: 0.20
10 year:

Measurements from last 10 years

Date	Depth to WL (ft)	Elev of WL (ft)	Change (ft)
2/12/2010	110.40	4110.35	
1/28/2011	104.80	4115.95	5.60
2/25/2012	103.10	4117.65	1.70
2/26/2013	106.20	4114.55	-3.10
1/21/2014	105.70	4115.05	0.50
1/27/2015	104.60	4116.15	1.10
3/22/2016	104.60	4116.15	0.00

All Historic Measurements

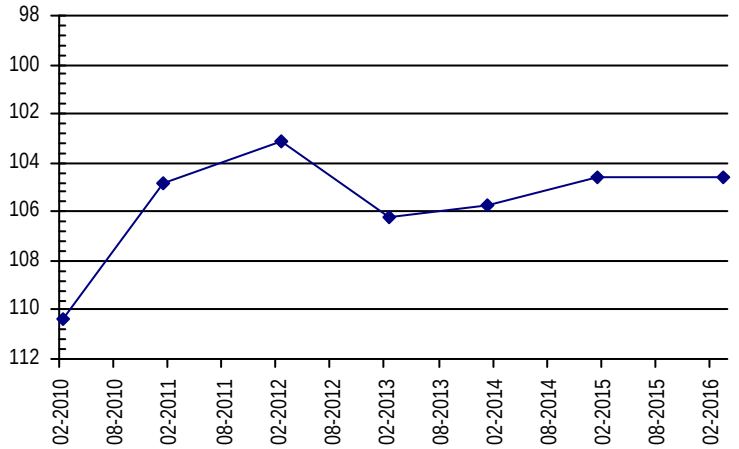

Well Name: **STAHLECKER, JERRY** *Owner:* JERRY STAHLECKER
Permit #: 10084 - FP - *Location #:* SC00604432AB *USGS Site ID:*

Division: 1 *Water District:* 49 *County:* KIT CARSON

Location:	Q160	Q40	Q10	Section	Twnshp		Range		PM	Distance from section lines:	
	NE	NW		32	6	S	44	W	S	*From N/S line:*	*From E/W line:*

UTM Coordinates (NAD83): *Northing (UTM y)* 4374260.5 *Easting (UTM x):* 728725.8 *Spotted from quarters*
Latitude/Longitude (decimal degrees): 39.487555 -102.340407

Surface Elevation (ft): 4010 *Top Perforated Interval (ft):* 151 *Base of grout (ft):*
Well depth (ft): 251 *Bottom Perforated Interval (ft):* 251
Aquifer(s): OGALLALA

Water Level Change
1 year: -1.70
5 year: -1.70
10 year:

Measurements from last 10 years

Date	Depth to WL (ft)	Elev of WL (ft)	Change (ft)
1/5/2011	140.20	3869.80	
2/22/2012	141.20	3868.80	-1.00
2/12/2013	141.80	3868.20	-0.60
2/28/2014	141.90	3868.10	-0.10
1/21/2015	140.20	3869.80	1.70
3/9/2016	141.90	3868.10	-1.70

All Historic Measurements

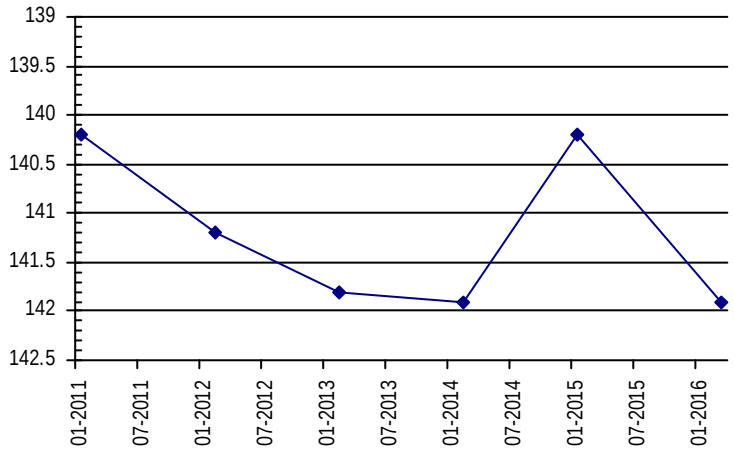

Well Name: **STOLZ, PHILLIP J.** *Owner:* STOLZ PHILIP
Permit #: 6314 - FP - *Location #:* SC00704518BCD *USGS Site ID:* 392624102284500

Division: 1 *Water District:* 49 *County:* KIT CARSON

Location:	Q160	Q40	Q10	Section	Twnshp		Range		PM	Distance from section lines:	
	NW	SW	SE	18	7	S	45	W	S	*From N/S line:*	*From E/W line:*

UTM Coordinates (NAD83): *Northing (UTM y)* 4368666.8 *Easting (UTM x):* 716873.0 *User supplied*
Latitude/Longitude (decimal degrees): 39.440271 -102.479920

Surface Elevation (ft): 4250.78 *Top Perforated Interval (ft):* 205 *Base of grout (ft):*
Well depth (ft): 335 *Bottom Perforated Interval (ft):* 335
Aquifer(s): OGALLALA

Water Level Change
1 year:
5 year:
10 year:

Measurements from last 10 years

Date	Depth to WL (ft)	Elev of WL (ft)	Change (ft)
1/18/2006	259.16	3991.62	-0.49
3/23/2007	261.60	3989.18	-2.44
2/19/2008	264.71	3986.07	-3.11

All Historic Measurements

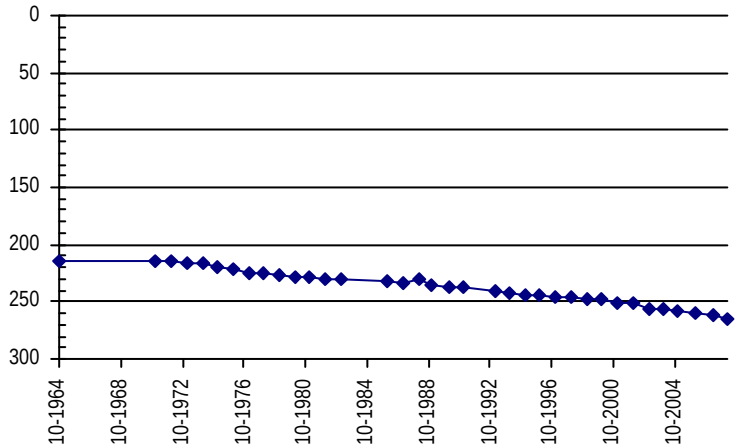

Well Name: **STROBEL, A.** *Owner:* STROBEL ARTHUR P.
Permit #: 3665 - FP - *Location #:* SC00704520DBC *USGS Site ID:* 392515102271700

Division: 1 *Water District:* 49 *County:* KIT CARSON

Location:	Q160	Q40	Q10	Section	Twnshp		Range		PM	Distance from section lines:	
	SE	NW	SW	20	7	S	45	W	S	*From N/S line:*	*From E/W line:*

UTM Coordinates (NAD83): *Northing (UTM y)* 4366568.2 *Easting (UTM x):* 719061.8 *User supplied*
Latitude/Longitude (decimal degrees): 39.420827 -102.455197

Surface Elevation (ft): 4223.78 *Top Perforated Interval (ft):* 230 *Base of grout (ft):*
Well depth (ft): 330 *Bottom Perforated Interval (ft):* 330
Aquifer(s): OGALLALA

Water Level Change
1 year: 0.20
5 year: 0.60
10 year: 2.57

Measurements from last 10 years

Date	Depth to WL (ft)	Elev of WL (ft)	Change (ft)
1/18/2006	241.97	3981.81	-0.83
3/23/2007	242.83	3980.95	-0.86
2/19/2008	245.91	3977.87	-3.08
4/29/2009	244.43	3979.35	1.48
2/1/2010	245.60	3978.18	-1.17
1/6/2011	240.00	3983.78	5.60
2/22/2012	238.80	3984.98	1.20
3/8/2013	248.40	3975.38	-9.60
2/27/2014	243.80	3979.98	4.60
1/26/2015	239.60	3984.18	4.20
3/9/2016	239.40	3984.38	0.20

All Historic Measurements

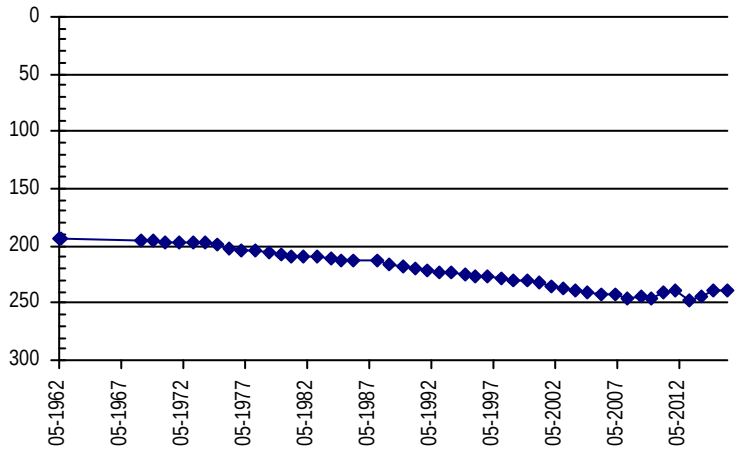

Well Name: **STROBEL, LELAND** *Owner:* STROBEL EMIL
Permit #: 10797 - FP - *Location #:* SC00704507DBD *USGS Site ID:* 392700102281200

Division: 1 *Water District:* 49 *County:* KIT CARSON

Location:	Q160	Q40	Q10	Section	Twnshp		Range		PM	Distance from section lines:	
	SE	NW	SE	7	7	S	45	W	S	*From N/S line:*	*From E/W line:*

UTM Coordinates (NAD83): *Northing (UTM y)* 4369769.3 *Easting (UTM x):* 717679.4 *User supplied*
Latitude/Longitude (decimal degrees): 39.449993 -102.470198

Surface Elevation (ft): 4221.78 *Top Perforated Interval (ft):* 220 *Base of grout (ft):*
Well depth (ft): 322 *Bottom Perforated Interval (ft):* 322
Aquifer(s): OGALLALA

Water Level Change
1 year:
5 year:
10 year:

Measurements from last 10 years

Date	Depth to WL (ft)	Elev of WL (ft)	Change (ft)
1/18/2006	241.48	3980.30	-0.31
3/23/2007	244.06	3977.72	-2.58
2/19/2008	245.39	3976.39	-1.33
1/1/2009			
2/1/2010	244.10	3977.68	
1/6/2011	241.30	3980.48	2.80
2/22/2012	241.30	3980.48	0.00
3/8/2013	247.50	3974.28	-6.20
2/27/2014	248.30	3973.48	-0.80
1/26/2015	249.10	3972.68	-0.80
3/9/2016			

All Historic Measurements

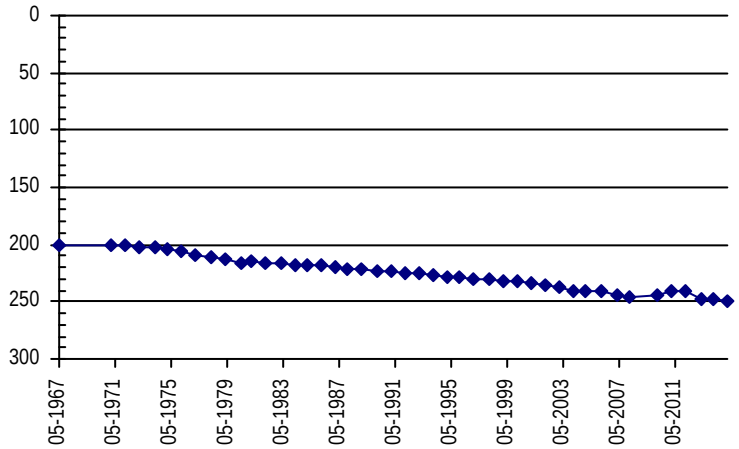

Well Name: **THEISSEN, RUBY** *Owner:* THIESSEN WINIFRED RUBY
Permit #: 167454 - - *Location #:* SC00904810BCD *USGS Site ID:*

Division: 1 *Water District:* 49 *County:* KIT CARSON

Location:	Q160	Q40	Q10	Section	Twnshp		Range		PM	Distance from section lines:	
	SE	SW	NW	10	9	S	48	W	S	*From N/S line:*	*From E/W line:*

UTM Coordinates (NAD83): *Northing (UTM y)* 4350299.0 *Easting (UTM x):* 693333.0 *GPS*
Latitude/Longitude (decimal degrees): 39.280494 -102.758542

Surface Elevation (ft): 4498 *Top Perforated Interval (ft):* 55 *Base of grout (ft):*
Well depth (ft): 85 *Bottom Perforated Interval (ft):* 80
Aquifer(s): OGALLALA

Water Level Change
1 year:
5 year:
10 year:

Measurements from last 10 years

Date	Depth to WL (ft)	Elev of WL (ft)	Change (ft)
1/24/2006	50.73	4447.27	0.39
4/16/2007	50.86	4447.14	-0.13
2/21/2008	51.63	4446.37	-0.77
4/7/2009	51.47	4446.53	0.16
1/30/2010	51.70	4446.30	-0.23
1/4/2011	50.00	4448.00	1.70
2/24/2012	51.10	4446.90	-1.10
2/26/2013	53.80	4444.20	-2.70
2/13/2014	54.20	4443.80	-0.40

All Historic Measurements

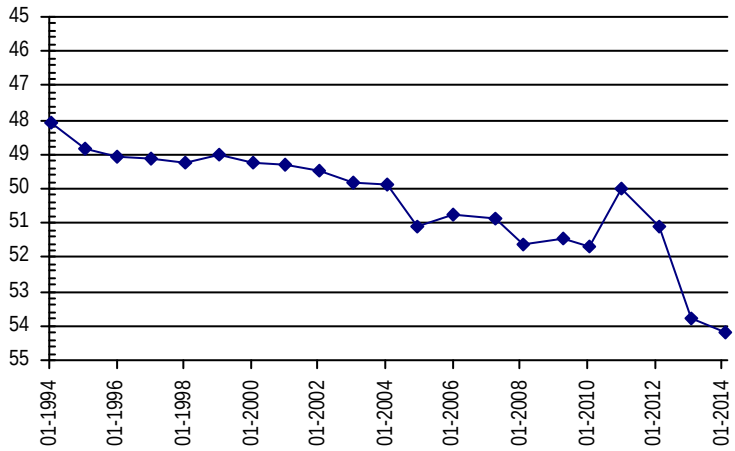

Well Name: **THOMPSON, TIM&KAREN** *Owner:* THOMPSON KAREN
Permit #: 10422 - F - *Location #:* SC01004309BAC *USGS Site ID:* 391153102125600

Division: 1 *Water District:* 49 *County:* KIT CARSON

Location:	Q160	Q40	Q10	Section	Twnshp		Range		PM	Distance from section lines:	
	NW	NE	SW	9	10	S	43	W	S	*From N/S line:*	*From E/W line:*

UTM Coordinates (NAD83): *Northing (UTM y)* 4342448.4 *Easting (UTM x):* 740415.4 *User supplied*
Latitude/Longitude (decimal degrees): 39.198055 -102.216020

Surface Elevation (ft): 4177.71 *Top Perforated Interval (ft):* 215 *Base of grout (ft):*
Well depth (ft): 335 *Bottom Perforated Interval (ft):* 335
Aquifer(s): OGALLALA

Water Level Change
1 year: 5.90
5 year: -1.30
10 year: -5.66

Measurements from last 10 years

Date	Depth to WL (ft)	Elev of WL (ft)	Change (ft)
3/19/2007	236.01	3941.70	-1.77
2/23/2008	237.77	3939.94	-1.76
1/1/2009			
1/15/2010	238.50	3939.21	
1/28/2011	238.60	3939.11	-0.10
2/1/2012	239.80	3937.91	-1.20
1/21/2013	243.60	3934.11	-3.80
1/17/2014	244.40	3933.31	-0.80
1/29/2015	245.80	3931.91	-1.40
1/27/2016	239.90	3937.81	5.90

All Historic Measurements

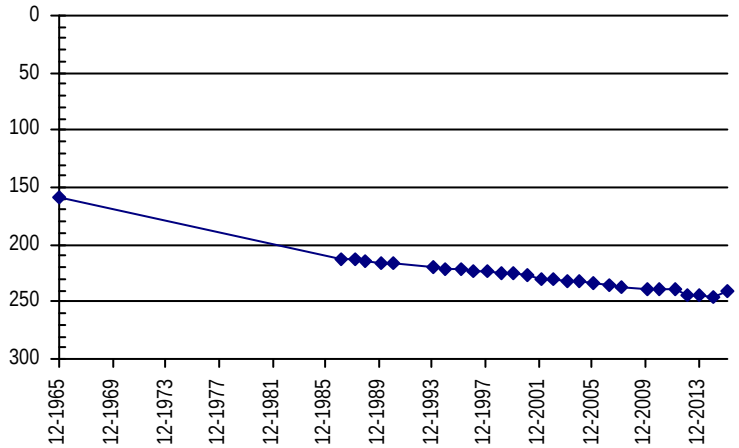

Well Name: **TOMES LLLP** *Owner:* TOMES ERNEST D & JOAN R

Permit #: 4663 - FP - *Location #:* SC01104213BCB *USGS Site ID:* 390602102042000

Division: 1 *Water District:* 49 *County:* KIT CARSON

Location:	Q160	Q40	Q10	Section	Twnshp		Range		PM	Distance from section lines:	
	NW	SW	NW	13	11	S	42	W	S	*From N/S line:*	*From E/W line:*

UTM Coordinates (NAD83): *Northing (UTM y)* 4332016.9 *Easting (UTM x):* 753169.3 *User supplied*

Latitude/Longitude (decimal degrees): 39.100558 -102.072403

Surface Elevation (ft): 3993.63 *Top Perforated Interval (ft):* 138 *Base of grout (ft):*

Well depth (ft): 178 *Bottom Perforated Interval (ft):* 178

Aquifer(s): OGALLALA

Water Level Change

1 year: 5.30

5 year: -1.00

10 year: 5.61

Measurements from last 10 years

Date	Depth to WL (ft)	Elev of WL (ft)	Change (ft)
3/18/2007	100.59	3893.04	-1.58
2/4/2008	103.77	3889.86	-3.18
1/1/2009			
2/12/2010	98.50	3895.13	
1/28/2011	92.40	3901.23	6.10
2/1/2012	92.75	3900.88	-0.35
2/11/2013	111.00	3882.63	-18.25
1/16/2014	111.00	3882.63	0.00
1/29/2015	98.70	3894.93	12.30
2/25/2016	93.40	3900.23	5.30

All Historic Measurements

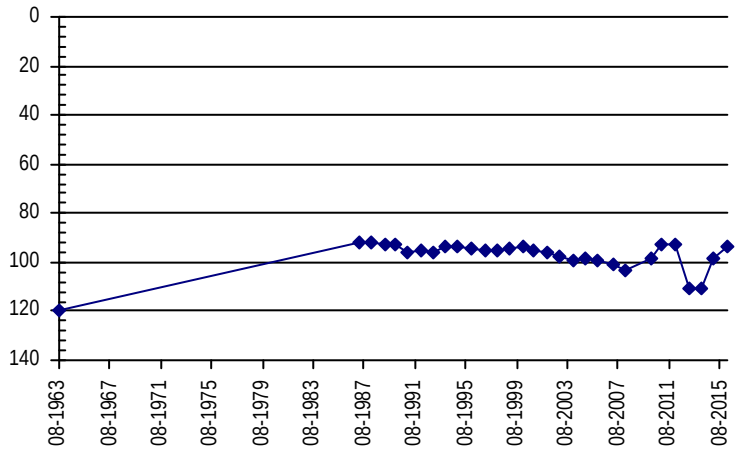

Well Name: **TOMES, ERNEST D.** *Owner:* TOMES ERNEST D.

Permit #: 4226 - FP - *Location #:* SC01004221BCA *USGS Site ID:* 391005102062800

Division: 1 *Water District:* 49 *County:* KIT CARSON

Location:	Q160	Q40	Q10	Section	Twnshp		Range		PM	Distance from section lines:	
	NW	SW	NE	21	10	S	42	W	S	*From N/S line:*	*From E/W line:*

UTM Coordinates (NAD83): *Northing (UTM y)* 4339417.8 *Easting (UTM x):* 750071.0 *User supplied*

Latitude/Longitude (decimal degrees): 39.168057 -102.105460

Surface Elevation (ft): 4030.64 *Top Perforated Interval (ft):* 120 *Base of grout (ft):*

Well depth (ft): 238 *Bottom Perforated Interval (ft):* 238

Aquifer(s): OGALLALA

Water Level Change

1 year:

5 year:

10 year:

Measurements from last 10 years

Date	Depth to WL (ft)	Elev of WL (ft)	Change (ft)
3/18/2007	150.75	3879.89	1.19
2/18/2008	153.29	3877.35	-2.54
1/1/2009			
2/12/2010	154.12	3876.52	
2/7/2011	159.30	3871.34	-5.18
2/2/2012	160.40	3870.24	-1.10
2/11/2013	159.30	3871.34	1.10
2/13/2014	154.70	3875.94	4.60
1/29/2015	158.70	3871.94	-4.00
3/21/2016			

All Historic Measurements

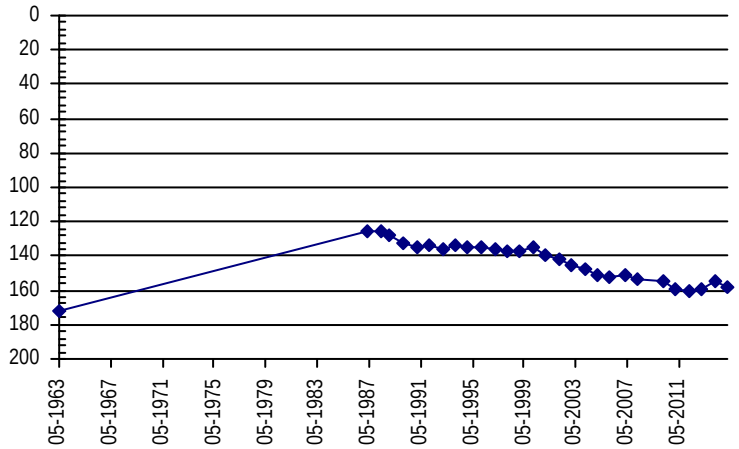

Well Name: **TOMES, ERNEST D.** *Owner:* TOMES ERNEST D & JOAN R

Permit #: 10698 - FP - *Location #:* SC01004223BBB *USGS Site ID:* 391016102042200

Division: 1 *Water District:* 49 *County:* KIT CARSON

Location:	Q160	Q40	Q10	Section	Twnshp		Range		PM	Distance from section lines:	
	NW	NW	NW	23	10	S	42	W	S	*From N/S line:*	*From E/W line:*

UTM Coordinates (NAD83): *Northing (UTM y)* 4339847.2 *Easting (UTM x):* 752868.5 *User supplied*

Latitude/Longitude (decimal degrees): 39.171113 -102.072959

Surface Elevation (ft): 3996.62 *Top Perforated Interval (ft):* 150 *Base of grout (ft):*

Well depth (ft): 270 *Bottom Perforated Interval (ft):* 270

Aquifer(s): OGALLALA

Water Level Change

1 year: 0.30

5 year: -9.40

10 year: -15.94

Measurements from last 10 years

Date	Depth to WL (ft)	Elev of WL (ft)	Change (ft)
3/18/2007	138.17	3858.45	-0.11
2/4/2008	142.29	3854.33	-4.12
1/1/2009			
2/12/2010	145.80	3850.82	
2/7/2011	144.60	3852.02	1.20
2/2/2012	145.80	3850.82	-1.20
2/11/2013	150.50	3846.12	-4.70
2/13/2014	152.60	3844.02	-2.10
1/29/2015	154.30	3842.32	-1.70
3/21/2016	154.00	3842.62	0.30

All Historic Measurements

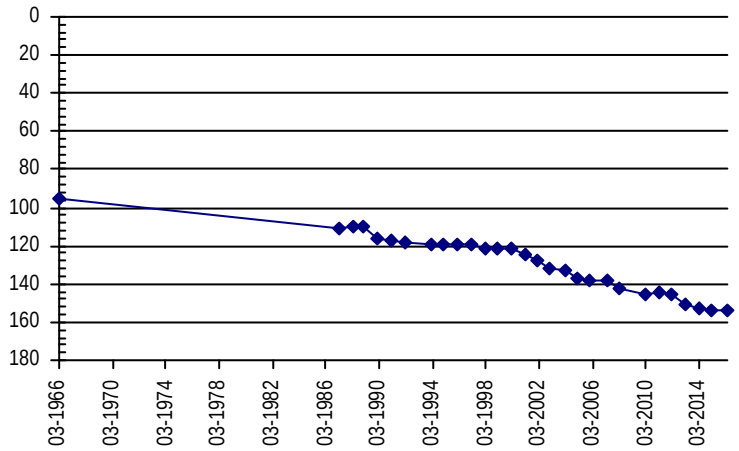

Well Name: **TRAVIS, SAM E.** *Owner:* TRAVIS SAM E

Permit #: 4156 - FP - *Location #:* SC00904432BCB *USGS Site ID:* 391330102210500

Division: 1 *Water District:* 49 *County:* KIT CARSON

Location:	Q160	Q40	Q10	Section	Twnshp		Range		PM	Distance from section lines:	
	NW	SW	NW	32	9	S	44	W	S	*From N/S line:*	*From E/W line:*

UTM Coordinates (NAD83): *Northing (UTM y)* 4345087.3 *Easting (UTM x):* 728595.7 *User supplied*

Latitude/Longitude (decimal degrees): 39.224998 -102.351858

Surface Elevation (ft): 4214.78 *Top Perforated Interval (ft):* 200 *Base of grout (ft):*

Well depth (ft): 265 *Bottom Perforated Interval (ft):* 265

Aquifer(s): OGALLALA

Water Level Change

1 year: -0.60

5 year: -5.60

10 year: -7.48

Measurements from last 10 years

Date	Depth to WL (ft)	Elev of WL (ft)	Change (ft)
3/20/2007	169.75	4045.03	-5.63
2/1/2008	173.91	4040.87	-4.16
4/29/2009	169.45	4045.33	4.46
1/18/2010	172.45	4042.33	-3.00
1/5/2011	166.00	4048.78	6.45
2/23/2012	167.40	4047.38	-1.40
1/22/2013	187.50	4027.28	-20.10
1/21/2014	168.60	4046.18	18.90
1/27/2015	171.00	4043.78	-2.40
2/24/2016	171.60	4043.18	-0.60

All Historic Measurements

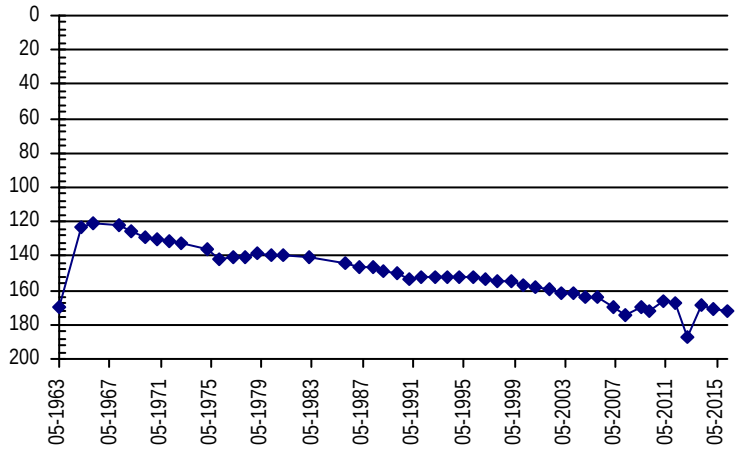

Well Name: **TRI-STATE TRANS.** *Owner:* GROSS MELVIN
Permit #: 3529 - FP - *Location #:* SC00804318ACC *USGS Site ID:* 392112102145900

Division: 1 *Water District:* 49 *County:* KIT CARSON

Location:	Q160	Q40	Q10	Section	Twnshp		Range		PM	Distance from section lines:	
	NE	SW	SW	18	8	S	43	W	S	*From N/S line:*	*From E/W line:*

UTM Coordinates (NAD83): *Northing (UTM y)* 4359594.1 *Easting (UTM x):* 736940.1 *User supplied*
Latitude/Longitude (decimal degrees): 39.353330 -102.250190

Surface Elevation (ft): 4100.71 *Top Perforated Interval (ft):* 220 *Base of grout (ft):*
Well depth (ft): 300 *Bottom Perforated Interval (ft):* 300
Aquifer(s): OGALLALA

Water Level Change
1 year: 0.80
5 year: 3.50
10 year: -10.39

Measurements from last 10 years

Date	Depth to WL (ft)	Elev of WL (ft)	Change (ft)
1/11/2006	209.51	3891.20	-0.63
4/4/2007	215.12	3885.59	-5.61
2/22/2008	218.44	3882.27	-3.32
1/1/2009			
2/2/2010	219.40	3881.31	
1/29/2011	223.40	3877.31	-4.00
1/30/2012	226.10	3874.61	-2.70
2/12/2013	254.70	3846.01	-28.60
1/14/2014			
1/31/2015	220.70	3880.01	
1/13/2016	219.90	3880.81	0.80

All Historic Measurements

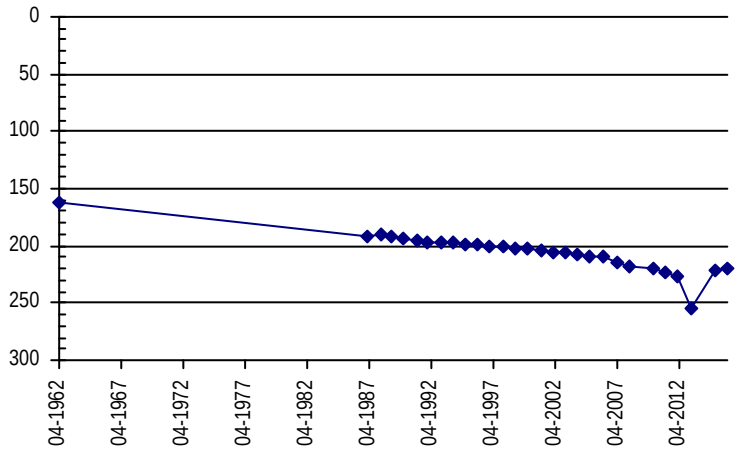

Well Name: **UNRUH, B.E. & M.K.** *Owner:* WOODRICK OTTO H
Permit #: 1479 - RFP - *Location #:* SC00904231CCC *USGS Site ID:* 391258102084800

Division: 1 *Water District:* 49 *County:* KIT CARSON

Location:	Q160	Q40	Q10	Section	Twnshp		Range		PM	Distance from section lines:	
	SW	SW	SW	31	9	S	42	W	S	*From N/S line:*	*From E/W line:*

UTM Coordinates (NAD83): *Northing (UTM y)* 4344637.8 *Easting (UTM x):* 746302.5 *User supplied*
Latitude/Longitude (decimal degrees): 39.216111 -102.147129

Surface Elevation (ft): 4106.66 *Top Perforated Interval (ft):* 215 *Base of grout (ft):*
Well depth (ft): 337 *Bottom Perforated Interval (ft):* 335
Aquifer(s): OGALLALA

Water Level Change
1 year: 1.40
5 year: -12.90
10 year: -11.62

Measurements from last 10 years

Date	Depth to WL (ft)	Elev of WL (ft)	Change (ft)
3/19/2007	235.11	3871.55	-3.23
2/8/2008	236.89	3869.77	-1.78
4/5/2009	238.70	3867.96	-1.81
1/15/2010	235.65	3871.01	3.05
2/7/2011	230.60	3876.06	5.05
2/2/2012	229.60	3877.06	1.00
1/18/2013	239.90	3866.76	-10.30
2/13/2014	241.80	3864.86	-1.90
1/29/2015	244.90	3861.76	-3.10
2/25/2016	243.50	3863.16	1.40

All Historic Measurements

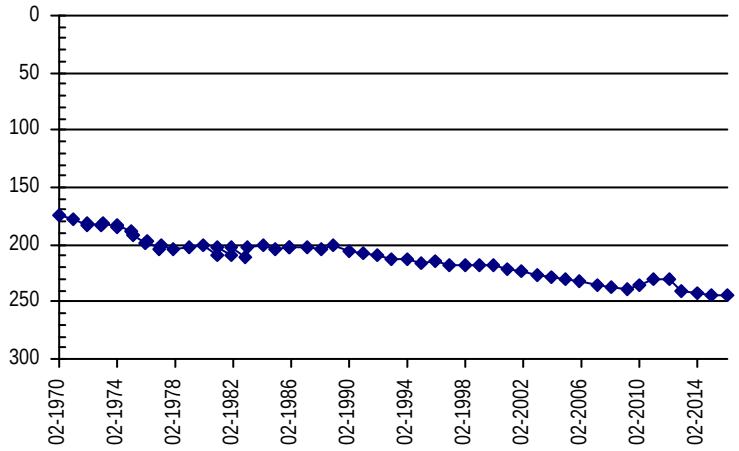

Well Name: **VASSIOS, G & V** *Owner:*
Permit #: - - *Location #:* SC01105103BAA1 *USGS Site ID:* 390740103055801

Division: 1 *Water District:* 49 *County:* KIT CARSON

Location:	Q160	Q40	Q10	Section	Twnshp		Range		PM	Distance from section lines:	
	NW	NE	NE	3	11	S	51	W	S	*From N/S line:*	*From E/W line:*

UTM Coordinates (NAD83): *Northing (UTM y)* 4332674.5 *Easting (UTM x):* 664239.7 *User supplied*
Latitude/Longitude (decimal degrees): 39.127771 -103.099936

Surface Elevation (ft): 5087.29 *Top Perforated Interval (ft):* *Base of grout (ft):*
Well depth (ft): 63 *Bottom Perforated Interval (ft):*
Aquifer(s):

Water Level Change
1 year: -0.10
5 year: -0.80
10 year: 2.93

Measurements from last 10 years

Date	Depth to WL (ft)	Elev of WL (ft)	Change (ft)
1/11/2006	47.93	5039.36	-0.48
4/16/2007	48.90	5038.39	-0.97
2/23/2008	48.86	5038.43	0.04
4/21/2009	48.52	5038.77	0.34
2/6/2010	45.00	5042.29	3.52
1/4/2011	44.20	5043.09	0.80
2/24/2012	43.80	5043.49	0.40
2/19/2013	44.90	5042.39	-1.10
2/22/2014	46.10	5041.19	-1.20
1/28/2015	44.90	5042.39	1.20
2/17/2016	45.00	5042.29	-0.10

All Historic Measurements

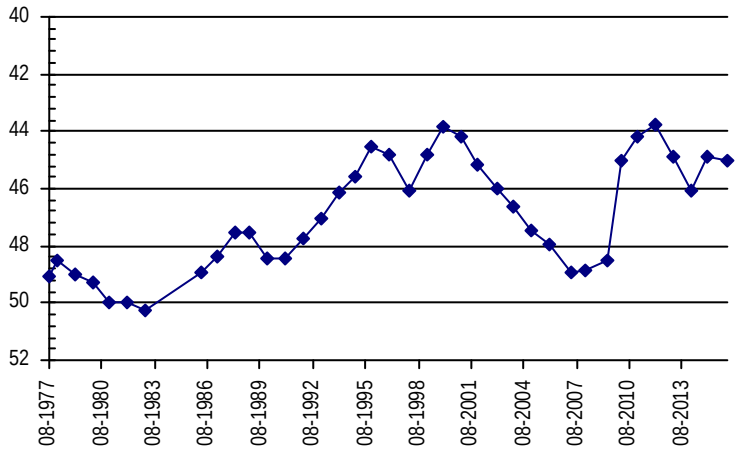

Well Name: **VAVRA BROTHERS** *Owner:* MCCORMICK TOM
Permit #: 9336 - FP - *Location #:* SC00904514BDA *USGS Site ID:* 391607102235800

Division: 1 *Water District:* 49 *County:* KIT CARSON

Location:	Q160	Q40	Q10	Section	Twnshp		Range		PM	Distance from section lines:	
	NW	SE	NE	14	9	S	45	W	S	*From N/S line:*	*From E/W line:*

UTM Coordinates (NAD83): *Northing (UTM y)* 4349808.4 *Easting (UTM x):* 724331.5 *User supplied*
Latitude/Longitude (decimal degrees): 39.268608 -102.399638

Surface Elevation (ft): 4286.82 *Top Perforated Interval (ft):* 222 *Base of grout (ft):*
Well depth (ft): 288 *Bottom Perforated Interval (ft):* 292
Aquifer(s): OGALLALA

Water Level Change
1 year:
5 year:
10 year:

Measurements from last 10 years

Date	Depth to WL (ft)	Elev of WL (ft)	Change (ft)
1/3/2006	227.36	4059.46	-3.28
3/25/2007	228.56	4058.26	-1.20
1/28/2008	231.67	4055.15	-3.11
1/1/2009			
1/30/2010	233.11	4053.71	
1/8/2011	233.61	4053.21	-0.50
2/24/2012	233.70	4053.12	-0.09
1/25/2013	245.60	4041.22	-11.90
1/22/2014	232.60	4054.22	13.00
12/22/2014	232.10	4054.72	0.50
3/2/2016			

All Historic Measurements

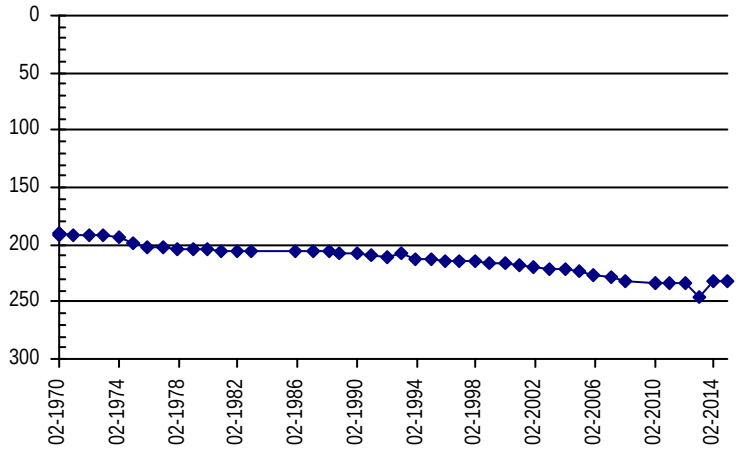

Well Name: **VAVRA, LARRY & JOHN** *Owner:* VAVRA BROS
Permit #: 38429 - FP - *Location #:* SC00804402ABD1 *USGS Site ID:* 392308102170000

Division: 1 *Water District:* 49 *County:* KIT CARSON

Location:	Q160	Q40	Q10	Section	Twnshp		Range		PM	Distance from section lines:	
	NE	NW	SE	2	8	S	44	W	S	*From N/S line:*	*From E/W line:*

UTM Coordinates (NAD83): *Northing (UTM y)* 4362990.5 *Easting (UTM x):* 733938.6 *User supplied*
Latitude/Longitude (decimal degrees): 39.384718 -102.283802

Surface Elevation (ft): 4086.69 *Top Perforated Interval (ft):* 174 *Base of grout (ft):*
Well depth (ft): 244 *Bottom Perforated Interval (ft):* 224
Aquifer(s): OGALLALA

Water Level Change
1 year: 14.10
5 year: 4.77
10 year: -7.82

Measurements from last 10 years

Date	Depth to WL (ft)	Elev of WL (ft)	Change (ft)
1/4/2006	185.48	3901.21	-0.30
4/1/2007	190.71	3895.98	-5.23
2/21/2008	193.21	3893.48	-2.50
1/1/2009			
1/18/2010	194.79	3891.90	
1/6/2011	198.07	3888.62	-3.28
2/25/2012	201.30	3885.39	-3.23
2/13/2013	208.80	3877.89	-7.50
1/13/2014	211.30	3875.39	-2.50
1/26/2015	207.40	3879.29	3.90
2/24/2016	193.30	3893.39	14.10

All Historic Measurements

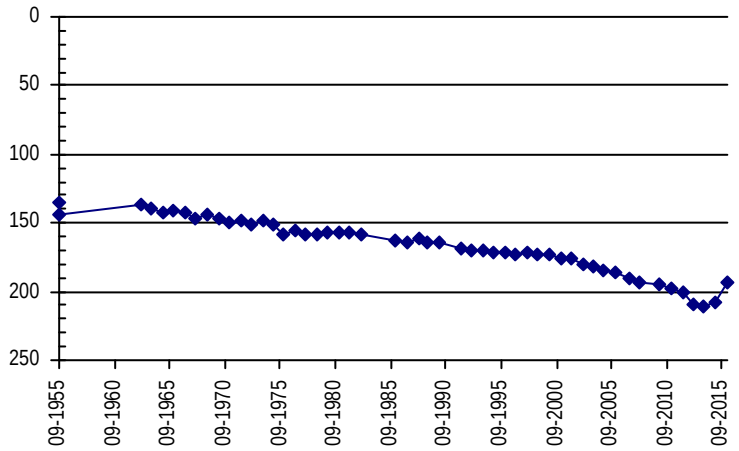

Well Name: **WALKINSHAW, SAM** *Owner:* WALKINSHAW STEPHEN A
Permit #: 5673 - FP - *Location #:* SC01004410ACB *USGS Site ID:* 391157102181900

Division: 1 *Water District:* 49 *County:* KIT CARSON

Location:	Q160	Q40	Q10	Section	Twnshp		Range		PM	Distance from section lines:	
	NE	SW	NW	10	10	S	44	W	S	*From N/S line:*	*From E/W line:*

UTM Coordinates (NAD83): *Northing (UTM y)* 4342337.3 *Easting (UTM x):* 732662.2 *User supplied*
Latitude/Longitude (decimal degrees): 39.199165 -102.305745

Surface Elevation (ft): 4220.76 *Top Perforated Interval (ft):* 177 *Base of grout (ft):*
Well depth (ft): 275 *Bottom Perforated Interval (ft):* 197
Aquifer(s): OGALLALA

Water Level Change
1 year: -0.60
5 year: -8.70
10 year: -8.22

Measurements from last 10 years

Date	Depth to WL (ft)	Elev of WL (ft)	Change (ft)
3/20/2007	197.74	4023.02	-0.76
2/1/2008	200.57	4020.19	-2.83
1/1/2009			
2/15/2010	195.70	4025.06	
1/5/2011	196.50	4024.26	-0.80
2/23/2012	201.10	4019.66	-4.60
1/23/2013	204.50	4016.26	-3.40
1/21/2014	204.40	4016.36	0.10
1/27/2015	204.60	4016.16	-0.20
2/24/2016	205.20	4015.56	-0.60

All Historic Measurements

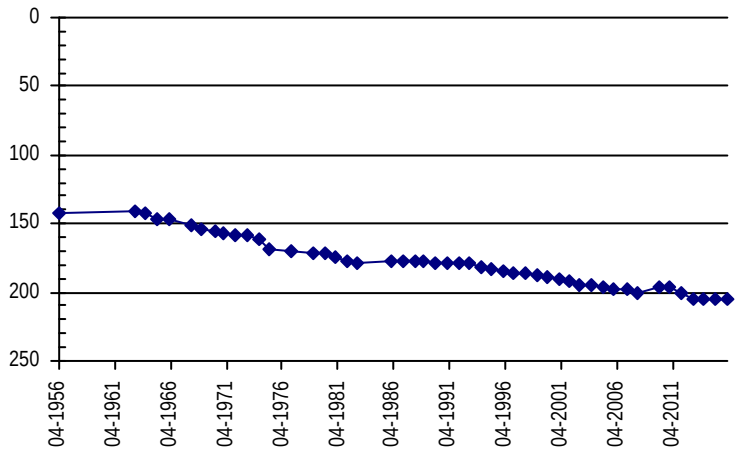

Well Name: **WARREN, DARLENE** *Owner:* WARREN FRANCIS
Permit #: 10060 - FP - *Location #:* SC01104227BAB *USGS Site ID:* 390432102061200

Division: 1 *Water District:* 49 *County:* KIT CARSON

Location:	Q160	Q40	Q10	Section	Twnshp		Range		PM	Distance from section lines:	
	NW	NE	NW	27	11	S	42	W	S	*From N/S line:*	*From E/W line:*

UTM Coordinates (NAD83): *Northing (UTM y)* 4329154.9 *Easting (UTM x):* 750542.8 *User supplied*
Latitude/Longitude (decimal degrees): 39.075559 -102.103793

Surface Elevation (ft): 4078.65 *Top Perforated Interval (ft):* 140 *Base of grout (ft):*
Well depth (ft): 200 *Bottom Perforated Interval (ft):* 200
Aquifer(s): OGALLALA

Water Level Change
1 year:
5 year:
10 year:

Measurements from last 10 years

Date	Depth to WL (ft)	Elev of WL (ft)	Change (ft)
3/17/2007	161.01	3917.64	
2/4/2008	165.87	3912.78	-4.86

All Historic Measurements

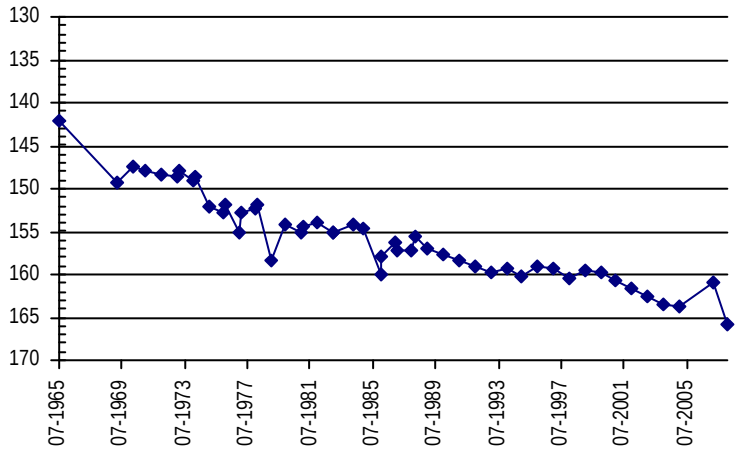

Well Name: **WEINGARDT, J.J.** *Owner:* WEINGARDT JJ
Permit #: 6365 - FP - *Location #:* SC00704501BDB *USGS Site ID:* 392817102225900

Division: 1 *Water District:* 49 *County:* KIT CARSON

Location:	Q160	Q40	Q10	Section	Twnshp		Range		PM	Distance from section lines:	
	NW	SE	NW	1	7	S	45	W	S	*From N/S line:*	*From E/W line:*

UTM Coordinates (NAD83): *Northing (UTM y)* 4372355.9 *Easting (UTM x):* 725045.2 *User supplied*
Latitude/Longitude (decimal degrees): 39.471382 -102.383806

Surface Elevation (ft): 4096.71 *Top Perforated Interval (ft):* 185 *Base of grout (ft):*
Well depth (ft): 285 *Bottom Perforated Interval (ft):* 285
Aquifer(s): OGALLALA

Water Level Change
1 year: 1.70
5 year: -7.60
10 year: -7.85

Measurements from last 10 years

Date	Depth to WL (ft)	Elev of WL (ft)	Change (ft)
1/18/2006	183.45	3913.26	0.25
3/30/2007	180.67	3916.04	2.78
2/18/2008	183.90	3912.81	-3.23
4/29/2009	184.50	3912.21	-0.60
2/1/2010	185.20	3911.51	-0.70
1/6/2011	183.70	3913.01	1.50
2/22/2012	183.20	3913.51	0.50
2/13/2013	195.00	3901.71	-11.80
2/27/2014	196.10	3900.61	-1.10
1/26/2015	193.00	3903.71	3.10
3/9/2016	191.30	3905.41	1.70

All Historic Measurements

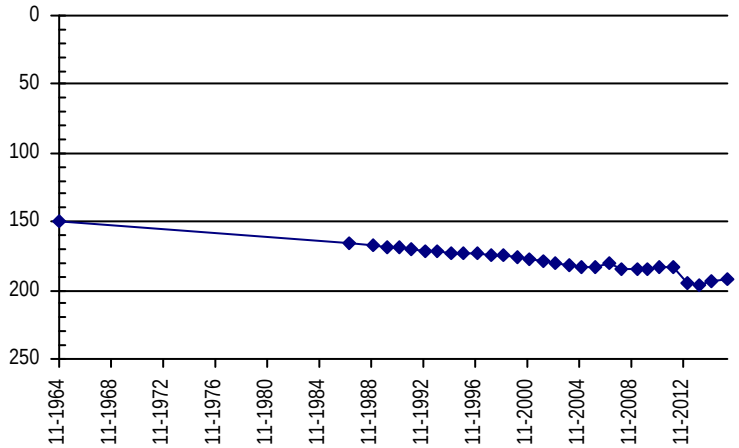

Well Name: **WEISS, EUGENE** *Owner:* WEISS D C

Permit #: 4067 - FP - *Location #:* SC00704515BAC *USGS Site ID:* 392634102251600

Division: 1 *Water District:* 49 *County:* KIT CARSON

Location:	Q160	Q40	Q10	Section	Twnshp		Range		PM	Distance from section lines:	
	NW	NE	SW	15	7	S	45	W	S	*From N/S line:*	*From E/W line:*

UTM Coordinates (NAD83): *Northing (UTM y)* 4369087.0 *Easting (UTM x):* 721909.8 *User supplied*

Latitude/Longitude (decimal degrees): 39.442771 -102.421307

Surface Elevation (ft): 4196.75 *Top Perforated Interval (ft):* 200 *Base of grout (ft):*

Well depth (ft): 348 *Bottom Perforated Interval (ft):* 348

Aquifer(s): OGALLALA

Water Level Change

1 year: 1.30

5 year: -12.00

10 year: -11.77

Measurements from last 10 years

Date	Depth to WL (ft)	Elev of WL (ft)	Change (ft)
1/18/2006	240.63	3956.12	-1.19
3/23/2007	242.09	3954.66	-1.46
2/19/2008	245.17	3951.58	-3.08
1/1/2009			
2/1/2010	242.90	3953.85	
1/6/2011	240.40	3956.35	2.50
2/22/2012	239.30	3957.45	1.10
2/13/2013	244.90	3951.85	-5.60
2/27/2014	246.80	3949.95	-1.90
1/26/2015	253.70	3943.05	-6.90
3/9/2016	252.40	3944.35	1.30

All Historic Measurements

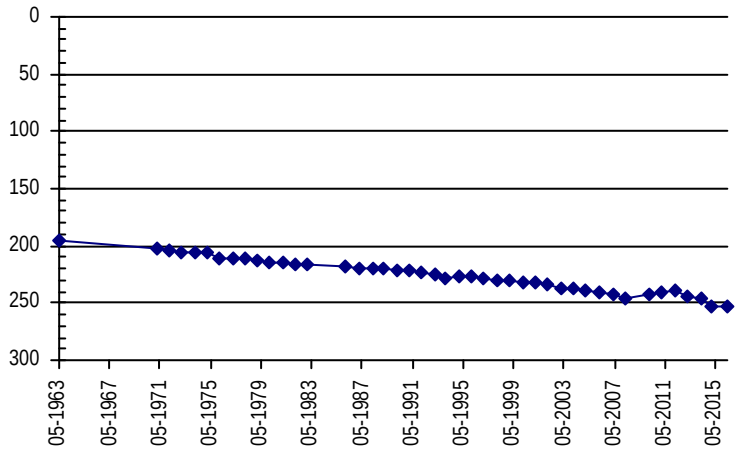

Well Name: **WHITMORE, FLOYD & VIC** *Owner:* WHITMORE VIC & FLOYD C

Permit #: 4756 - FP - *Location #:* SC00904412CA *USGS Site ID:*

Division: 1 *Water District:* 49 *County:* KIT CARSON

Location:	Q160	Q40	Q10	Section	Twnshp		Range		PM	Distance from section lines:	
	SW	NE		12	9	S	44	W	S	*From N/S line:*	*From E/W line:*

UTM Coordinates (NAD83): *Northing (UTM y)* 4351323.0 *Easting (UTM x):* 735526.0 *GPS*

Latitude/Longitude (decimal degrees): 39.279272 -102.269481

Surface Elevation (ft): 4142 *Top Perforated Interval (ft):* 243 *Base of grout (ft):*

Well depth (ft): 298 *Bottom Perforated Interval (ft):* 298

Aquifer(s): OGALLALA

Water Level Change

1 year: 4.40

5 year: 1.70

10 year:

Measurements from last 10 years

Date	Depth to WL (ft)	Elev of WL (ft)	Change (ft)
3/20/2008	210.83	3931.17	
4/10/2009	210.73	3931.27	0.10
1/13/2010	202.60	3939.40	8.13
1/5/2011	198.70	3943.30	3.90
2/23/2012	201.10	3940.90	-2.40
3/7/2013	207.20	3934.80	-6.10
1/21/2014	206.30	3935.70	0.90
1/19/2015	201.40	3940.60	4.90
2/24/2016	197.00	3945.00	4.40

All Historic Measurements

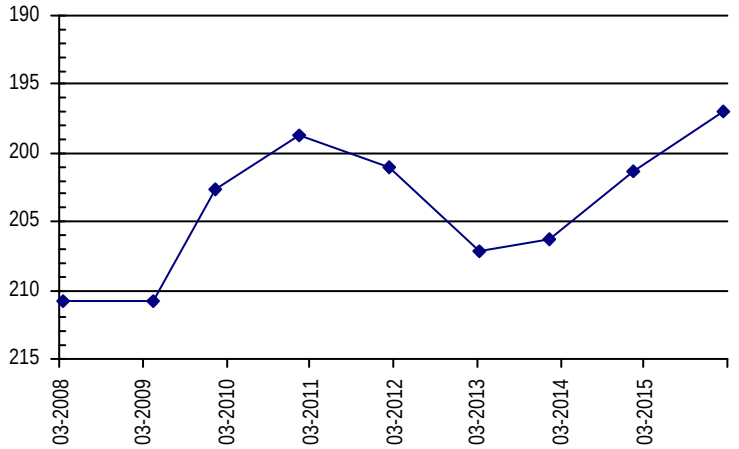

Well Name: **WHITMORE, JIM** *Owner:* WHITMORE JAMES
Permit #: 20498 - RFP - R *Location #:* SC01004216CBB *USGS Site ID:*

Division: 1 *Water District:* 49 *County:* KIT CARSON

Location:	Q160	Q40	Q10	Section	Twnshp		Range		PM	Distance from section lines:	
	SW	NW	NW	16	10	S	42	W	S	*From N/S line:*	*From E/W line:*

UTM Coordinates (NAD83): *Northing (UTM y)* 4340507.6 *Easting (UTM x):* 749710.2 *Spotted from quarters*
Latitude/Longitude (decimal degrees): 39.177968 -102.109230

Surface Elevation (ft): 4055 *Top Perforated Interval (ft):* 181 *Base of grout (ft):*
Well depth (ft): 291 *Bottom Perforated Interval (ft):* 281
Aquifer(s): OGALLALA

Water Level Change
1 year: 0.00
5 year: -8.30
10 year: -7.11

Measurements from last 10 years

Date	Depth to WL (ft)	Elev of WL (ft)	Change (ft)
3/18/2007	184.85	3870.15	0.44
2/18/2008	187.02	3867.98	-2.17
1/1/2009			
2/12/2010	186.20	3868.80	
2/7/2011	184.10	3870.90	2.10
2/2/2012	187.30	3867.70	-3.20
2/11/2013	189.30	3865.70	-2.00
2/13/2014	190.20	3864.80	-0.90
1/29/2015	192.40	3862.60	-2.20
3/21/2016	192.40	3862.60	0.00

All Historic Measurements

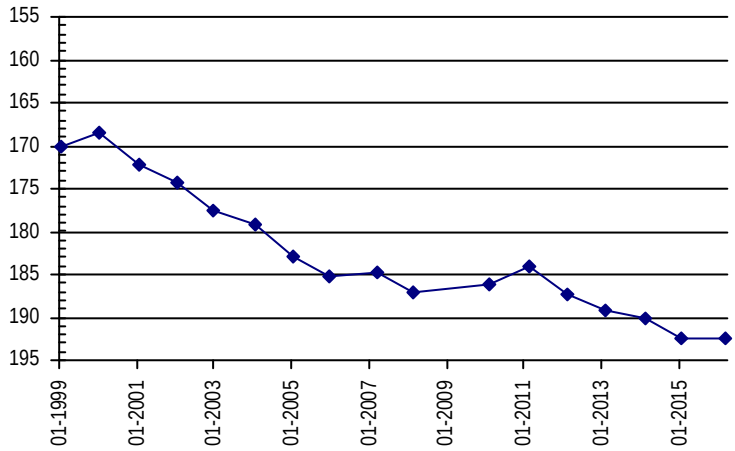

Well Name: **WIEDMAN, GARVIN** *Owner:* WORDEN VANESSA
Permit #: 11988 - FP - *Location #:* SC00704429ABB *USGS Site ID:* 392459102203500

Division: 1 *Water District:* 49 *County:* KIT CARSON

Location:	Q160	Q40	Q10	Section	Twnshp		Range		PM	Distance from section lines:	
	NE	NW	NW	29	7	S	44	W	S	*From N/S line:*	*From E/W line:*

UTM Coordinates (NAD83): *Northing (UTM y)* 4366353.0 *Easting (UTM x):* 728714.3 *User supplied*
Latitude/Longitude (decimal degrees): 39.416383 -102.343249

Surface Elevation (ft): 4109.69 *Top Perforated Interval (ft):* 166 *Base of grout (ft):*
Well depth (ft): 246 *Bottom Perforated Interval (ft):* 246
Aquifer(s): OGALLALA

Water Level Change
1 year: 6.70
5 year: 10.47
10 year: 4.53

Measurements from last 10 years

Date	Depth to WL (ft)	Elev of WL (ft)	Change (ft)
1/4/2006	180.23	3929.46	0.52
3/30/2007	182.51	3927.18	-2.28
2/19/2008	185.43	3924.26	-2.92
4/29/2009	182.39	3927.30	3.04
2/1/2010	184.15	3925.54	-1.76
1/5/2011	186.17	3923.52	-2.02
2/22/2012	190.00	3919.69	-3.83
2/13/2013	185.30	3924.39	4.70
2/27/2014	180.90	3928.79	4.40
1/21/2015	182.40	3927.29	-1.50
2/10/2016	175.70	3933.99	6.70

All Historic Measurements

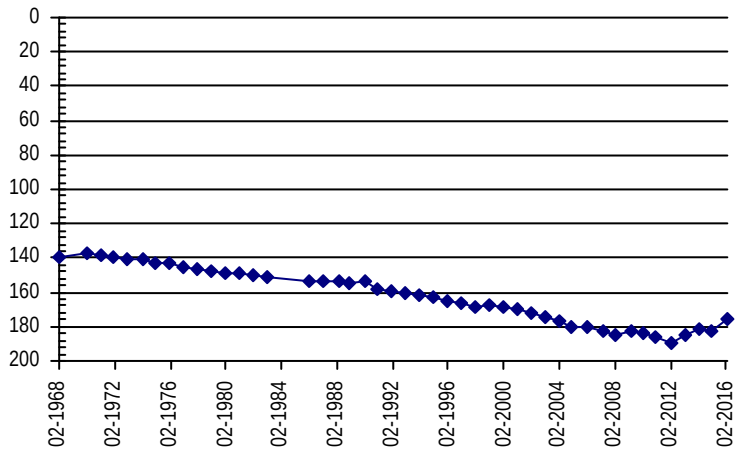

Well Name: **WITZEL, K.P. & D.L.** *Owner:* WITZEL KENNETH P

Permit #: 12524 - F - *Location #:* SC01104508BAB *USGS Site ID:* 390650102284800

Division: 1 *Water District:* 49 *County:* KIT CARSON

Location:	Q160	Q40	Q10	Section	Twnshp		Range		PM	Distance from section lines:	
	NW	NE	NW	8	11	S	45	W	S	*From N/S line:*	*From E/W line:*

UTM Coordinates (NAD83): *Northing (UTM y)* 4332226.4 *Easting (UTM x):* 718008.7 *User supplied*

Latitude/Longitude (decimal degrees): 39.111943 -102.478528

Surface Elevation (ft): 4436.88 *Top Perforated Interval (ft):* 200 *Base of grout (ft):*

Well depth (ft): 260 *Bottom Perforated Interval (ft):* 260

Aquifer(s): OGALLALA

Water Level Change

1 year:

5 year: 0.40

10 year: -0.55

Measurements from last 10 years

Date	Depth to WL (ft)	Elev of WL (ft)	Change (ft)
1/5/2006	188.95	4247.93	-0.56
3/21/2007	188.85	4248.03	0.10
1/27/2008	188.95	4247.93	-0.10
1/1/2009			
2/15/2010	186.50	4250.38	
1/28/2011	189.90	4246.98	-3.40
2/25/2012	188.00	4248.88	1.90
2/13/2013	193.60	4243.28	-5.60
1/22/2014	195.30	4241.58	-1.70
3/21/2016	189.50	4247.38	5.80

All Historic Measurements

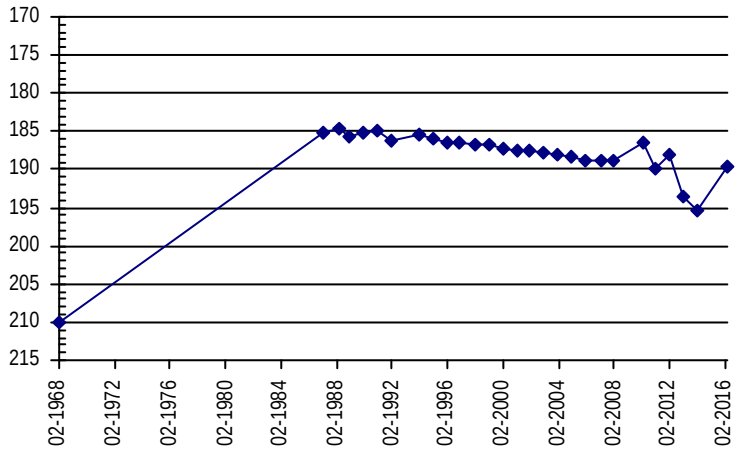

Well Name: **WRIGHT FARMS INC.** *Owner:* WRIGHT FARMS INC OF KANSAS

Permit #: 6006 - FP - *Location #:* SC00704223DDD *USGS Site ID:* 392450102031500

Division: 1 *Water District:* 49 *County:* KIT CARSON

Location:	Q160	Q40	Q10	Section	Twnshp		Range		PM	Distance from section lines:	
	SE	SE	SE	23	7	S	42	W	S	*From N/S line:*	*From E/W line:*

UTM Coordinates (NAD83): *Northing (UTM y)* 4367320.8 *Easting (UTM x):* 752936.3 *User supplied*

Latitude/Longitude (decimal degrees): 39.418330 -102.061850

Surface Elevation (ft): 3923.6 *Top Perforated Interval (ft):* 189 *Base of grout (ft):*

Well depth (ft): 309 *Bottom Perforated Interval (ft):* 309

Aquifer(s): OGALLALA

Water Level Change

1 year: -1.70

5 year: -7.70

10 year: -10.81

Measurements from last 10 years

Date	Depth to WL (ft)	Elev of WL (ft)	Change (ft)
1/23/2006	203.89	3719.71	-0.44
4/2/2007	205.19	3718.41	-1.30
2/1/2008	207.07	3716.53	-1.88
1/1/2009			
2/8/2010	206.90	3716.70	
2/4/2011	207.00	3716.60	-0.10
2/16/2012	210.00	3713.60	-3.00
2/12/2013	213.80	3709.80	-3.80
1/15/2014	215.20	3708.40	-1.40
1/31/2015	213.00	3710.60	2.20
2/22/2016	214.70	3708.90	-1.70

All Historic Measurements

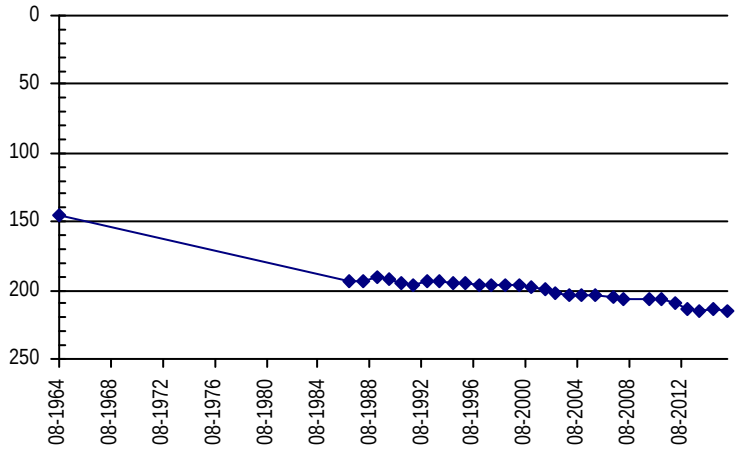

Well Name: **ZIEGLER, DELMER E** *Owner:* DELMER E ZIEGLER
Permit #: 46497 - - *Location #:* SC00704511CBB *USGS Site ID:*

Division: 1 *Water District:* 49 *County:* KIT CARSON

Location:	Q160	Q40	Q10	Section	Twnshp		Range		PM	Distance from section lines:	
	SW	NW	NW	11	7	S	45	W	S	*From N/S line:*	*From E/W line:*

UTM Coordinates (NAD83): *Northing (UTM y)* 4370194.0 *Easting (UTM x):* 723111.9 *Spotted from quarters*
Latitude/Longitude (decimal degrees): 39.452426 -102.406982

Surface Elevation (ft): 4109 *Top Perforated Interval (ft):* 238 *Base of grout (ft):*
Well depth (ft): 268 *Bottom Perforated Interval (ft):* 268
Aquifer(s): OGALLALA

Water Level Change
1 year:
5 year:
10 year:

Measurements from last 10 years

Date	Depth to WL (ft)	Elev of WL (ft)	Change (ft)
2/15/2010	166.00	3943.00	
1/5/2011	165.40	3943.60	0.60
2/22/2012	166.20	3942.80	-0.80
2/13/2013	167.30	3941.70	-1.10
2/27/2014	168.90	3940.10	-1.60
1/26/2015	170.50	3938.50	-1.60
3/9/2016			

All Historic Measurements

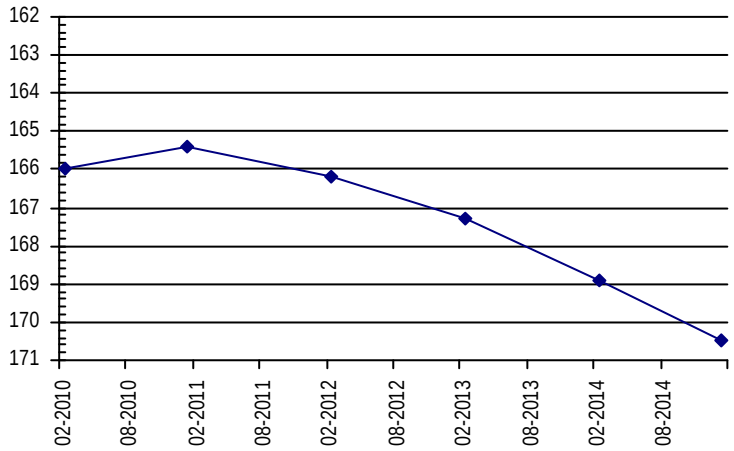

Well Name: **ZORN FARMS** *Owner:* ZORN MARIE
Permit #: 31521 - - *Location #:* SC01104311ABB *USGS Site ID:*

Division: 1 *Water District:* 49 *County:* KIT CARSON

Location:	Q160	Q40	Q10	Section	Twnshp		Range		PM	Distance from section lines:	
	NE	NW	NW	11	11	S	43	W	S	*From N/S line:*	*From E/W line:*

UTM Coordinates (NAD83): *Northing (UTM y)* 4333342.5 *Easting (UTM x):* 742635.3 *Spotted from quarters*
Latitude/Longitude (decimal degrees): 39.115483 -102.193603

Surface Elevation (ft): 4070 *Top Perforated Interval (ft):* 173 *Base of grout (ft):*
Well depth (ft): 188 *Bottom Perforated Interval (ft):* 188
Aquifer(s): OGALLALA

Water Level Change
1 year:
5 year:
10 year:

Measurements from last 10 years

Date	Depth to WL (ft)	Elev of WL (ft)	Change (ft)
3/20/2008	112.99	3957.01	

All Historic Measurements

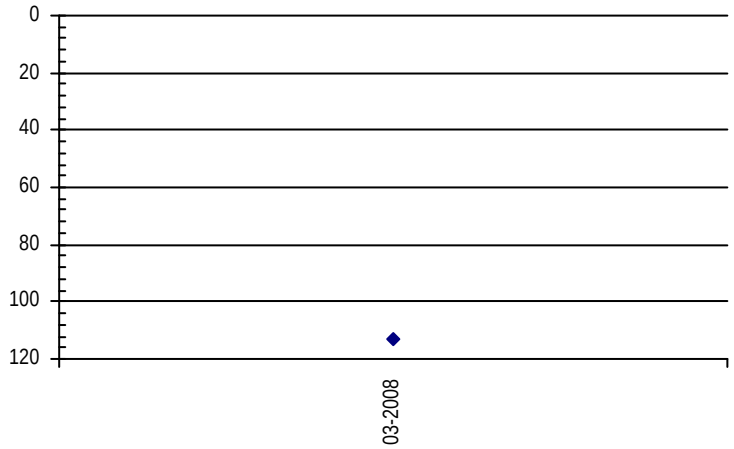

THIS PAGE INTENTIONALLY BLANK

East Cheyenne
Ground Water Management District

Northern High Plains
Designated Ground Water Basin

THIS PAGE INTENTIONALLY BLANK

NORTHERN HIGH PLAINS
DISTRICT: EASTERN CHEYENNE

Well Name: **ADAMS, L.B.** *Owner:* ADAMS, L.B.

Permit #: - - *Location #:* SC01504223BCC *USGS Site ID:* 384350102052000

Division: 1 *Water District:* 49 *County:* CHEYENNE

Location:	Q160	Q40	Q10	Section	Twnshp		Range		PM	Distance from section lines:	
	NW	SW	SW	23	15	S	42	W	S	*From N/S line:*	*From E/W line:*

UTM Coordinates (NAD83): *Northing (UTM y)* 4291300.8 *Easting (UTM x):* 752978.6 *User supplied*

Latitude/Longitude (decimal degrees): 38.734177 -102.089625

Surface Elevation (ft): 3978.77 *Top Perforated Interval (ft):* *Base of grout (ft):*

Well depth (ft): 220 *Bottom Perforated Interval (ft):*

Aquifer(s):

Water Level Change
1 year:
5 year:
10 year:

Measurements from last 10 years

Date	Depth to WL (ft)	Elev of WL (ft)	Change (ft)
2/1/2006	208.39	3770.38	-0.53
4/17/2007	209.89	3768.88	-1.50
1/26/2008	210.81	3767.96	-0.92
1/1/2009			
2/15/2010	205.56	3773.21	
1/3/2011	205.56	3773.21	0.00
2/6/2012	206.30	3772.47	-0.74
2/26/2013	208.76	3770.01	-2.46
2/25/2014	208.76	3770.01	0.00
12/18/2014	208.16	3770.61	0.60

All Historic Measurements

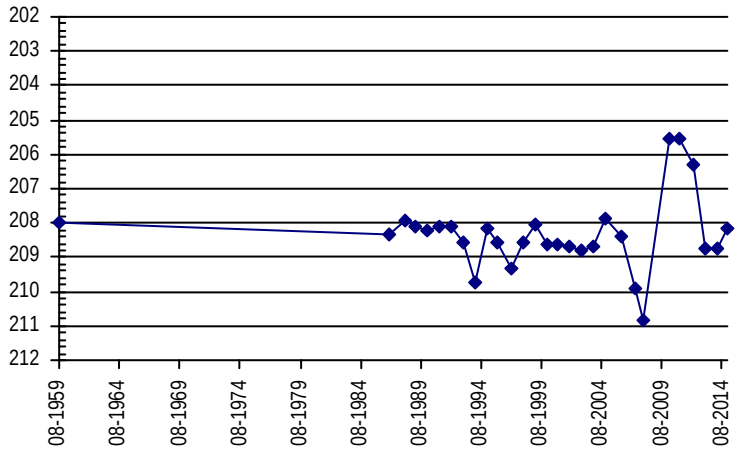

Well Name: **ALDRIDGE, RAYMOND** *Owner:* ALDRIDGE RAYMOND

Permit #: 20718 - FP - *Location #:* SC01404106DBA *USGS Site ID:* 385140102025000

Division: 1 *Water District:* 49 *County:* CHEYENNE

Location:	Q160	Q40	Q10	Section	Twnshp		Range		PM	Distance from section lines:	
	SE	NW	NE	6	14	S	41	W	S	*From N/S line:*	*From E/W line:*

UTM Coordinates (NAD83): *Northing (UTM y)* 4305834.7 *Easting (UTM x):* 755773.3 *User supplied*

Latitude/Longitude (decimal degrees): 38.864174 -102.052124

Surface Elevation (ft): 3898.83 *Top Perforated Interval (ft):* 193 *Base of grout (ft):*

Well depth (ft): 393 *Bottom Perforated Interval (ft):* 393

Aquifer(s): OGALLALA

Water Level Change
1 year:
5 year:
10 year:

Measurements from last 10 years

Date	Depth to WL (ft)	Elev of WL (ft)	Change (ft)
2/1/2006	227.05	3671.78	-2.28
3/16/2007	232.55	3666.28	-5.50
1/9/2008	231.30	3667.53	1.25
4/27/2009	232.17	3666.66	-0.87
2/12/2010	228.80	3670.03	3.37
1/3/2011	228.90	3669.93	-0.10
2/6/2012	232.10	3666.73	-3.20
2/26/2013	246.70	3652.13	-14.60
2/25/2014	240.30	3658.53	6.40
12/18/2014	241.00	3657.83	-0.70

All Historic Measurements

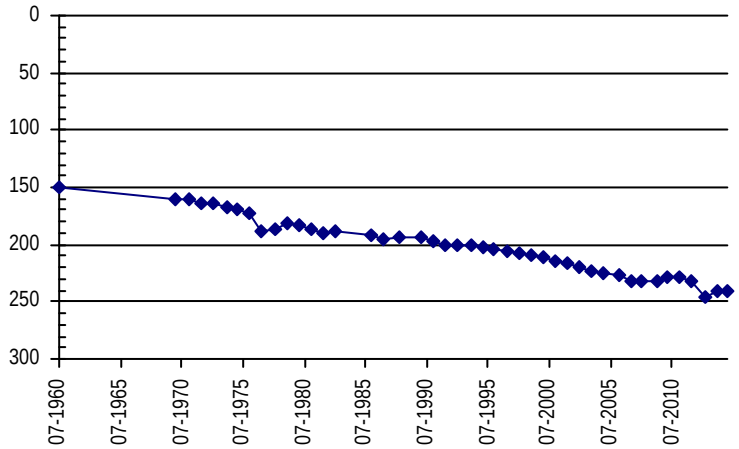

Well Name: **ANDERSON, GERALD ET AL** *Owner:*
Permit #: - - *Location #:* SC01404418DDB *USGS Site ID:* 384940102221000

Division: 1 *Water District:* 49 *County:* CHEYENNE

Location:	Q160	Q40	Q10	Section	Twnshp		Range		PM	Distance from section lines:	
	SE	SE	NW	18	14	S	44	W	S	*From N/S line:*	*From E/W line:*

UTM Coordinates (NAD83): *Northing (UTM y)* 4301224.6 *Easting (UTM x):* 728111.5 *User supplied*
Latitude/Longitude (decimal degrees): 38.830284 -102.372133

Surface Elevation (ft): 4258.74 *Top Perforated Interval (ft):* *Base of grout (ft):*
Well depth (ft): 310 *Bottom Perforated Interval (ft):*
Aquifer(s):

Water Level Change
1 year:
5 year:
10 year:

Measurements from last 10 years

Date	Depth to WL (ft)	Elev of WL (ft)	Change (ft)
4/18/2007			
1/8/2008	215.05	4043.69	
4/12/2009	215.01	4043.73	0.04
2/6/2010	205.20	4053.54	9.81

All Historic Measurements

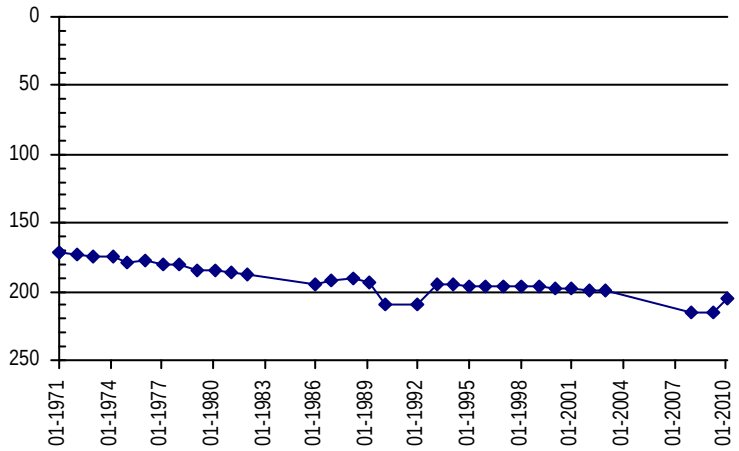

Well Name: **ANDERSON, GERALD ET AL** *Owner:* S.S. COBB
Permit #: 20514 - RFP - *Location #:* SC01404418AD *USGS Site ID:*

Division: 1 *Water District:* 49 *County:* CHEYENNE

Location:	Q160	Q40	Q10	Section	Twnshp		Range		PM	Distance from section lines:	
	NE	SE		18	14	S	44	W	S	*From N/S line:* 2496 N	*From E/W line:* 856 E

UTM Coordinates (NAD83): *Northing (UTM y)* 4301703.5 *Easting (UTM x):* 728063.6 *Spotted from section lines*
Latitude/Longitude (decimal degrees): 38.834608 -102.372525

Surface Elevation (ft): 4260 *Top Perforated Interval (ft):* *Base of grout (ft):*
Well depth (ft): 308 *Bottom Perforated Interval (ft):*
Aquifer(s): OGALLALA

Water Level Change
1 year:
5 year:
10 year:

Measurements from last 10 years

Date	Depth to WL (ft)	Elev of WL (ft)	Change (ft)
1/4/2011	186.80	4073.20	
2/6/2012	186.20	4073.80	0.60
2/26/2013	191.30	4068.70	-5.10
2/28/2014	193.20	4066.80	-1.90
12/18/2014	194.60	4065.40	-1.40

All Historic Measurements

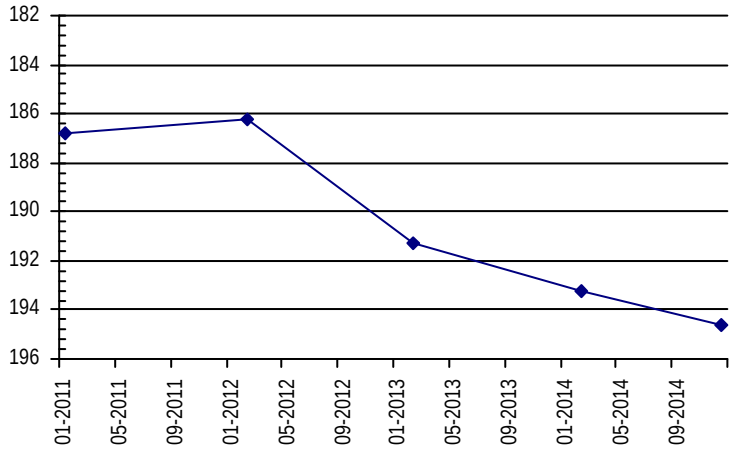

NORTHERN HIGH PLAINS
DISTRICT: EASTERN CHEYENNE

Well Name: **BET-MAR FARMS LTD** *Owner:* BET MAR FARMS LTD

Permit #: 279690 - - *Location #:* SC01404307AA *USGS Site ID:*

Division: 1 *Water District:* 49 *County:* CHEYENNE

Location:	Q160	Q40	Q10	Section	Twnshp		Range		PM	Distance from section lines:			
	NE	NE		7	14	S	43	W	S	*From N/S line:*	70 N	*From E/W line:*	70 E

UTM Coordinates (NAD83): *Northing (UTM y)* 4304427.0 *Easting (UTM x):* 737849.1 *Spotted from section lines*

Latitude/Longitude (decimal degrees): 38.856533 -102.258965

Surface Elevation (ft): 4725 *Top Perforated Interval (ft):* 230 *Base of grout (ft):*

Well depth (ft): 322 *Bottom Perforated Interval (ft):* 322

Aquifer(s): OGALLALA

Water Level Change
1 year:
5 year:
10 year:

Measurements from last 10 years

Date	Depth to WL (ft)	Elev of WL (ft)	Change (ft)
1/3/2011	233.60	4491.40	
2/6/2012	231.30	4493.70	2.30
2/26/2013	234.10	4490.90	-2.80
2/25/2014	234.40	4490.60	-0.30
12/18/2014			

All Historic Measurements

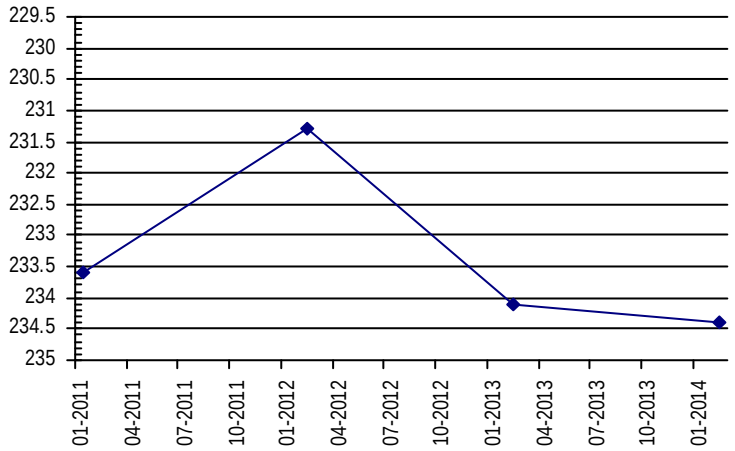

Well Name: **BUELL, LEON** *Owner:* BUELL LEONA

Permit #: 13825 - F - *Location #:* SC01504203BBD *USGS Site ID:* 384640102061000

Division: 1 *Water District:* 49 *County:* CHEYENNE

Location:	Q160	Q40	Q10	Section	Twnshp		Range		PM	Distance from section lines:			
	NW	NW	SE	3	15	S	42	W	S	*From N/S line:*		*From E/W line:*	

UTM Coordinates (NAD83): *Northing (UTM y)* 4296375.9 *Easting (UTM x):* 751464.1 *User supplied*

Latitude/Longitude (decimal degrees): 38.780287 -102.105181

Surface Elevation (ft): 3945.56 *Top Perforated Interval (ft):* 320 *Base of grout (ft):*

Well depth (ft): 420 *Bottom Perforated Interval (ft):* 420

Aquifer(s): OGALLALA

Water Level Change
1 year:
5 year:
10 year:

Measurements from last 10 years

Date	Depth to WL (ft)	Elev of WL (ft)	Change (ft)
4/18/2007			
1/11/2008	245.10	3700.46	
4/11/2009	246.10	3699.46	-1.00
2/15/2010	254.10	3691.46	-8.00
1/3/2011	257.40	3688.16	-3.30
2/6/2012	259.80	3685.76	-2.40
2/26/2013	263.10	3682.46	-3.30
2/25/2014	264.90	3680.66	-1.80
12/18/2014	262.50	3683.06	2.40

All Historic Measurements

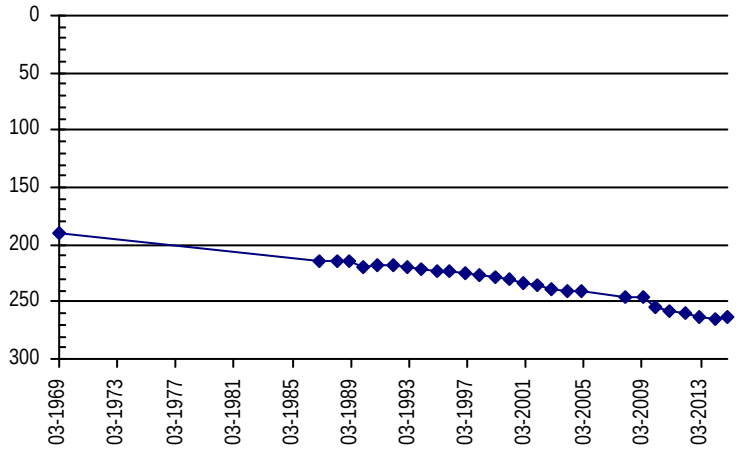

NORTHERN HIGH PLAINS
DISTRICT: EASTERN CHEYENNE

Well Name: **DURR, D.** *Owner:*

Permit #: - - *Location #:* SC01304209AAB *USGS Site ID:* 385639102064300

Division: 1 *Water District:* 49 *County:* CHEYENNE

Location:	Q160	Q40	Q10	Section	Twnshp		Range		PM	Distance from section lines:	
	NE	NE	NW	9	13	S	42	W	S	*From N/S line:*	*From E/W line:*

UTM Coordinates (NAD83): *Northing (UTM y)* 4314514.0 *Easting (UTM x):* 750189.6 *User supplied*

Latitude/Longitude (decimal degrees): 38.943894 -102.113237

Surface Elevation (ft): 3911.88 *Top Perforated Interval (ft):* *Base of grout (ft):*

Well depth (ft): 169 *Bottom Perforated Interval (ft):*

Aquifer(s): OGALLALA

Water Level Change
1 year:
5 year:
10 year:

Measurements from last 10 years

Date	Depth to WL (ft)	Elev of WL (ft)	Change (ft)
2/1/2006	132.64	3779.24	-0.90
4/18/2007	138.55	3773.33	-5.91
1/26/2008	134.85	3777.03	3.70
4/4/2009	135.50	3776.38	-0.65
2/12/2010	138.10	3773.78	-2.60
1/3/2011	138.40	3773.48	-0.30
2/6/2012	139.10	3772.78	-0.70
2/26/2013	143.60	3768.28	-4.50
2/25/2014	144.50	3767.38	-0.90
12/18/2014	146.20	3765.68	-1.70

All Historic Measurements

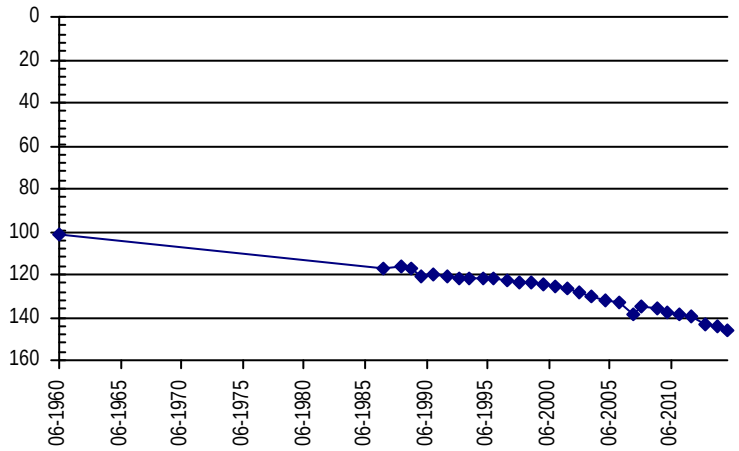

Well Name: **FEYH, MELVIN P.** *Owner:*

Permit #: 5199 - FP - *Location #:* SC01404429DAB *USGS Site ID:*

Division: 1 *Water District:* 49 *County:* CHEYENNE

Location:	Q160	Q40	Q10	Section	Twnshp		Range		PM	Distance from section lines:	
	SE	NE	NW	29	14	S	44	W	S	*From N/S line:*	*From E/W line:*

UTM Coordinates (NAD83): *Northing (UTM y)* 4298411.0 *Easting (UTM x):* 729754.5 *Spotted from quarters*

Latitude/Longitude (decimal degrees): 38.804529 -102.354162

Surface Elevation (ft): 4250 *Top Perforated Interval (ft):* 308 *Base of grout (ft):*

Well depth (ft): 418 *Bottom Perforated Interval (ft):* 408

Aquifer(s): OGALLALA

Water Level Change
1 year:
5 year:
10 year:

Measurements from last 10 years

Date	Depth to WL (ft)	Elev of WL (ft)	Change (ft)
4/18/2007			

All Historic Measurements

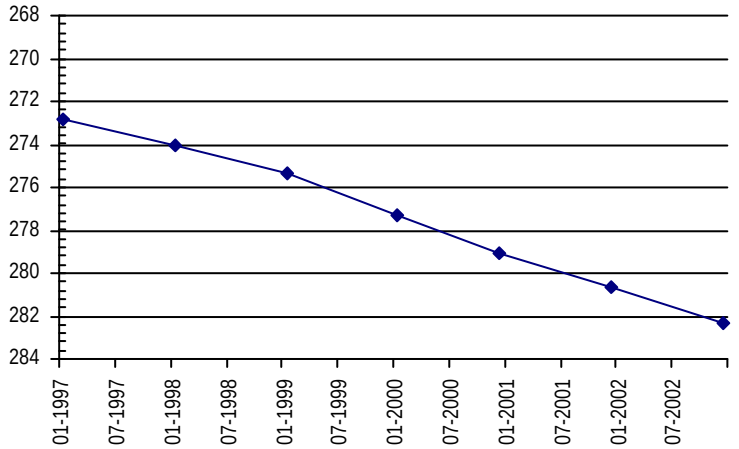

NORTHERN HIGH PLAINS
DISTRICT: EASTERN CHEYENNE

Well Name: **FRED HILT JR. TRUST** *Owner:* FRED HILT JR.

Permit #: 10012 - FP - *Location #:* SC01204304BBB *USGS Site ID:*

Division: 1 *Water District:* 49 *County:* CHEYENNE

Location:	Q160	Q40	Q10	Section	Twnshp		Range		PM	Distance from section lines:			
	NW	NW	NW	4	12	S	43	W	S	*From N/S line:*	220 N	*From E/W line:*	800 W

UTM Coordinates (NAD83): *Northing (UTM y)* 4325472.0 *Easting (UTM x):* 738951.9 *Spotted from section lines*

Latitude/Longitude (decimal degrees): 39.045660 -102.238925

Surface Elevation (ft): 4222 *Top Perforated Interval (ft):* 250 *Base of grout (ft):*

Well depth (ft): 352 *Bottom Perforated Interval (ft):* 352

Aquifer(s): OGALLALA

Water Level Change
1 year:
5 year:
10 year:

Measurements from last 10 years

Date	Depth to WL (ft)	Elev of WL (ft)	Change (ft)
3/10/2008	197.79	4024.21	
4/7/2009	200.59	4021.41	-2.80
2/12/2010	195.66	4026.34	4.93
1/3/2011	198.02	4023.98	-2.36
2/6/2012	202.30	4019.70	-4.28
2/26/2013	196.20	4025.80	6.10
2/25/2014	198.60	4023.40	-2.40
12/18/2014	200.40	4021.60	-1.80

All Historic Measurements

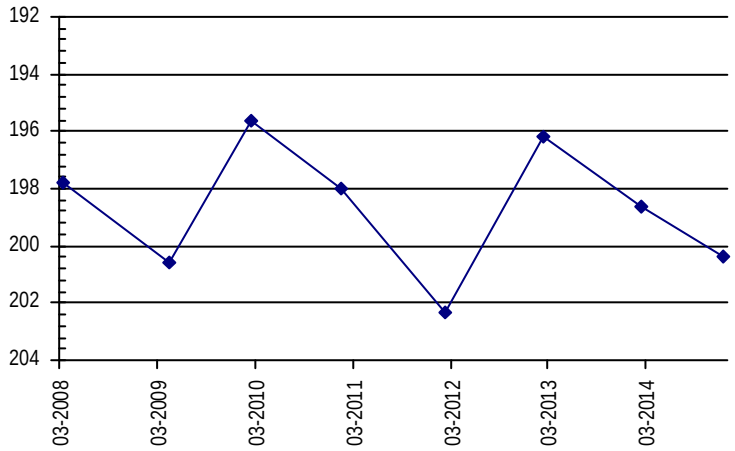

Well Name: **GERWECK, GEORGE** *Owner:* GERWECK GEORGE

Permit #: 12352 - F - *Location #:* SC01304502DDA *USGS Site ID:* 385640102242000

Division: 1 *Water District:* 49 *County:* CHEYENNE

Location:	Q160	Q40	Q10	Section	Twnshp		Range		PM	Distance from section lines:			
	SE	SE	NE	2	13	S	45	W	S	*From N/S line:*		*From E/W line:*	

UTM Coordinates (NAD83): *Northing (UTM y)* 4313800.8 *Easting (UTM x):* 724423.5 *User supplied*

Latitude/Longitude (decimal degrees): 38.944447 -102.410469

Surface Elevation (ft): 4383.8 *Top Perforated Interval (ft):* 170 *Base of grout (ft):*

Well depth (ft): 230 *Bottom Perforated Interval (ft):* 230

Aquifer(s): OGALLALA

Water Level Change
1 year:
5 year:
10 year:

Measurements from last 10 years

Date	Depth to WL (ft)	Elev of WL (ft)	Change (ft)
1/31/2006	193.85	4189.95	-1.41
4/17/2007	198.41	4185.39	-4.56
1/28/2008	202.79	4181.01	-4.38
4/4/2009	204.23	4179.57	-1.44
2/15/2010	189.40	4194.40	14.83
1/4/2011	184.20	4199.60	5.20
2/6/2012	182.10	4201.70	2.10
2/26/2013	187.50	4196.30	-5.40
2/28/2014	189.20	4194.60	-1.70
12/18/2014	195.90	4187.90	-6.70

All Historic Measurements

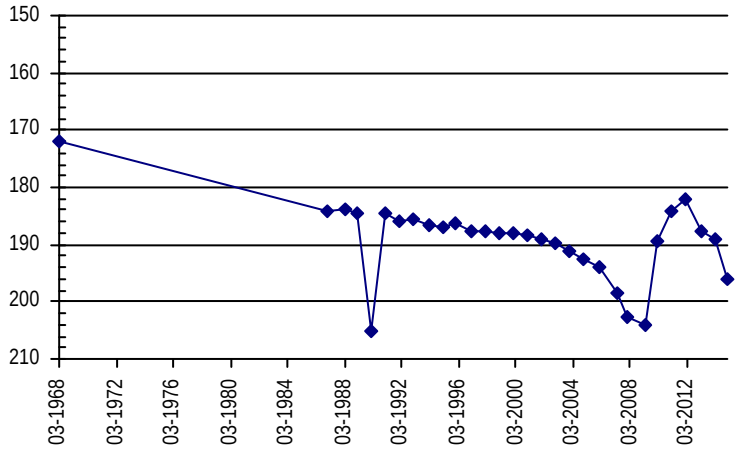

Well Name: **HADACHEK, JIM** *Owner:* HADACHEK JAMES R & MARLA K

Permit #: 15670 - FP - *Location #:* SC01304310BAA *USGS Site ID:*

Division: 1 *Water District:* 49 *County:* CHEYENNE

Location:	Q160	Q40	Q10	Section	Twnshp		Range		PM	Distance from section lines:	
	NE	NW	NW	10	13	S	43	W	S	*From N/S line:*	*From E/W line:*

UTM Coordinates (NAD83): *Northing (UTM y)* 4314147.6 *Easting (UTM x):* 741665.9 *Spotted from quarters*

Latitude/Longitude (decimal degrees): 38.942986 -102.211605

Surface Elevation (ft): 4160 *Top Perforated Interval (ft):* 218 *Base of grout (ft):*

Well depth (ft): 322 *Bottom Perforated Interval (ft):* 318

Aquifer(s): OGALLALA

Water Level Change
1 year:
5 year:
10 year:

Measurements from last 10 years

Date	Depth to WL (ft)	Elev of WL (ft)	Change (ft)
1/31/2006	228.52	3931.48	-0.25
4/17/2007	230.78	3929.22	-2.26
1/8/2008	236.99	3923.01	-6.21
4/7/2009	232.40	3927.60	4.59
2/12/2010	237.50	3922.50	-5.10
1/3/2011	231.10	3928.90	6.40
2/6/2012	230.10	3929.90	1.00
2/26/2013	232.70	3927.30	-2.60
2/25/2014	232.30	3927.70	0.40
12/18/2014	232.75	3927.25	-0.45

All Historic Measurements

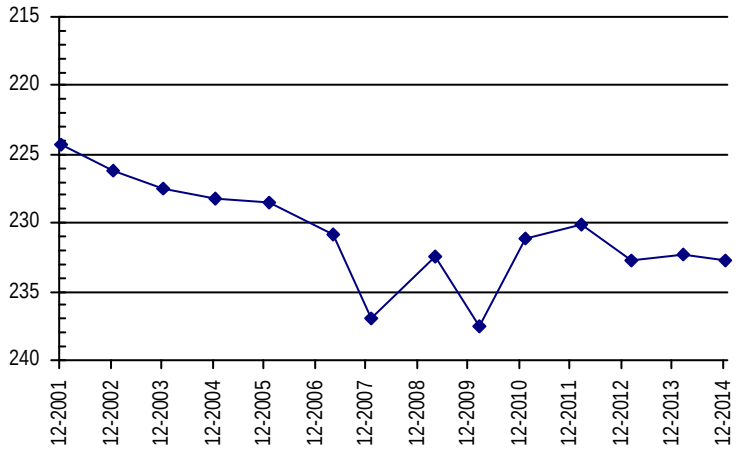

Well Name: **HANAVAN, C.L. & P.** *Owner:* HANAVAN CHARLES L.

Permit #: 7381 - FP - *Location #:* SC01304421BCA *USGS Site ID:* 385430102205000

Division: 1 *Water District:* 49 *County:* CHEYENNE

Location:	Q160	Q40	Q10	Section	Twnshp		Range		PM	Distance from section lines:	
	NW	SW	NE	21	13	S	44	W	S	*From N/S line:*	*From E/W line:*

UTM Coordinates (NAD83): *Northing (UTM y)* 4310011.1 *Easting (UTM x):* 729980.0 *User supplied*

Latitude/Longitude (decimal degrees): 38.908893 -102.347689

Surface Elevation (ft): 4228.73 *Top Perforated Interval (ft):* 30 *Base of grout (ft):*

Well depth (ft): 131 *Bottom Perforated Interval (ft):* 135

Aquifer(s): OGALLALA

Water Level Change
1 year:
5 year:
10 year:

Measurements from last 10 years

Date	Depth to WL (ft)	Elev of WL (ft)	Change (ft)
1/31/2006	37.38	4191.35	0.32
3/16/2007	33.90	4194.83	3.48
1/26/2008	38.87	4189.86	-4.97
1/1/2009			
2/6/2010	37.60	4191.13	
1/4/2011	39.10	4189.63	-1.50
2/6/2012	40.60	4188.13	-1.50
2/26/2013	41.80	4186.93	-1.20
2/28/2014	54.10	4174.63	-12.30
12/18/2014	54.60	4174.13	-0.50

All Historic Measurements

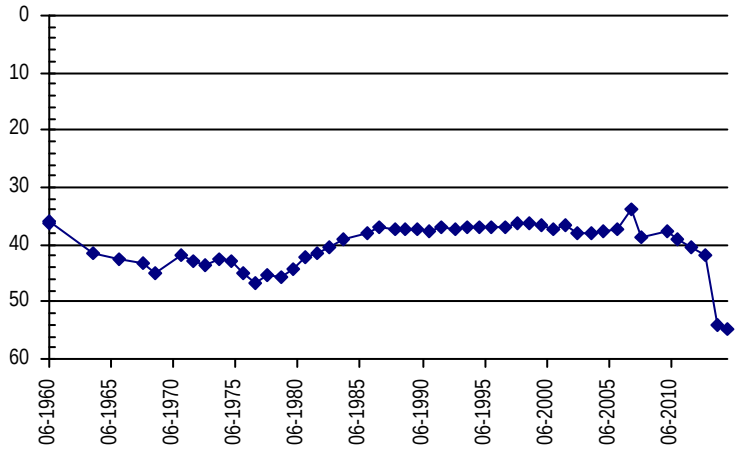

NORTHERN HIGH PLAINS
DISTRICT: EASTERN CHEYENNE

Well Name: **HARMS, MELVIN B.** *Owner:* MARMEL INC

Permit #: 17469 - F - *Location #:* SC01504504BAB *USGS Site ID:* 384657102272101

Division: 1 *Water District:* 49 *County:* CHEYENNE

Location:	Q160	Q40	Q10	Section	Twnshp		Range		PM	Distance from section lines:	
	NW	NE	NW	4	15	S	45	W	S	*From N/S line:*	*From E/W line:*

UTM Coordinates (NAD83): *Northing (UTM y)* 4295714.7 *Easting (UTM x):* 720951.9 *User supplied*

Latitude/Longitude (decimal degrees): 38.782506 -102.456301

Surface Elevation (ft): 4392.82 *Top Perforated Interval (ft):* 295 *Base of grout (ft):*

Well depth (ft): 365 *Bottom Perforated Interval (ft):* 365

Aquifer(s): OGALLALA

Water Level Change
1 year:
5 year:
10 year:

Measurements from last 10 years

Date	Depth to WL (ft)	Elev of WL (ft)	Change (ft)
1/31/2006	266.75	4126.07	2.32
3/16/2007	272.57	4120.25	-5.82
1/8/2008	274.65	4118.17	-2.08
1/1/2009			
2/6/2010	263.30	4129.52	
1/3/2011	262.10	4130.72	1.20
2/6/2012	261.30	4131.52	0.80
2/26/2013	262.60	4130.22	-1.30
2/25/2014	263.50	4129.32	-0.90
12/18/2014	265.00	4127.82	-1.50

All Historic Measurements

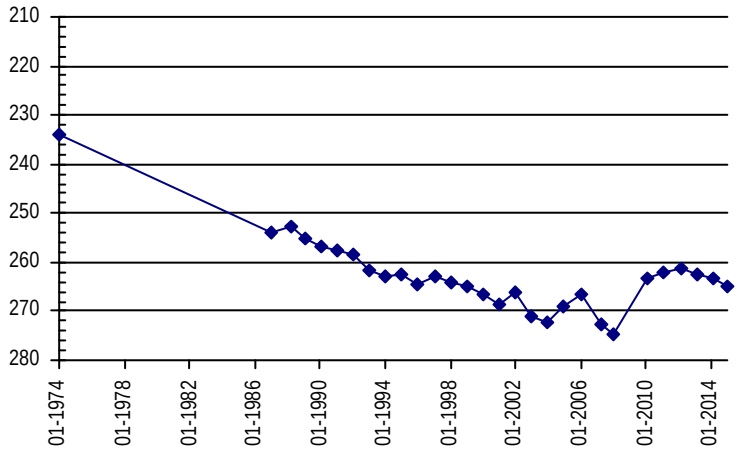

Well Name: **HEINTGES, G.J. & TINA** *Owner:* HUDYE FARMS US INC

Permit #: 16411 - F - *Location #:* SC01204503CDD *USGS Site ID:*

Division: 1 *Water District:* 49 *County:* CHEYENNE

Location:	Q160	Q40	Q10	Section	Twnshp		Range		PM	Distance from section lines:	
	SW	SE	SE	3	12	S	45	W	S	*From N/S line:*	*From E/W line:*

UTM Coordinates (NAD83): *Northing (UTM y)* 4323208.5 *Easting (UTM x):* 721698.6 *Spotted from quarters*

Latitude/Longitude (decimal degrees): 39.029831 -102.438828

Surface Elevation (ft): 4382 *Top Perforated Interval (ft):* 141 *Base of grout (ft):*

Well depth (ft): 208 *Bottom Perforated Interval (ft):* 208

Aquifer(s): OGALLALA

Water Level Change
1 year:
5 year:
10 year:

Measurements from last 10 years

Date	Depth to WL (ft)	Elev of WL (ft)	Change (ft)
1/31/2006	156.78	4225.22	-1.00
4/17/2007	160.90	4221.10	-4.12
1/27/2008	159.89	4222.11	1.01
1/1/2009			
2/15/2010	142.40	4239.60	
1/4/2011	157.72	4224.28	-15.32
2/6/2012	159.30	4222.70	-1.58
2/26/2013	158.70	4223.30	0.60
2/25/2014	156.60	4225.40	2.10
12/18/2014	153.80	4228.20	2.80

All Historic Measurements

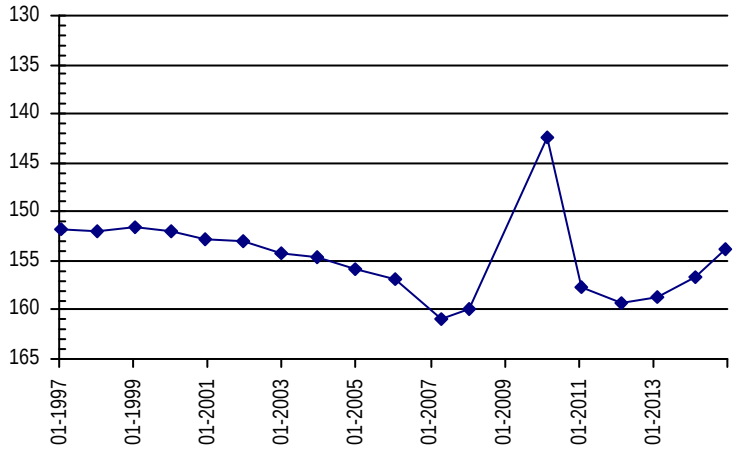

Well Name: **HEINTGES, GERHARD & TINA** *Owner:* HUDYE FARMS US INC

Permit #: 19477 - FP - *Location #:* SC01204503DD *USGS Site ID:*

Division: 1 *Water District:* 49 *County:* CHEYENNE

Location:	Q160	Q40	Q10	Section	Twnshp		Range		PM	Distance from section lines:			
	SE	SE		3	12	S	45	W	S	*From N/S line:*	40 S	*From E/W line:*	250 E

UTM Coordinates (NAD83): *Northing (UTM y)* 4323175.5 *Easting (UTM x):* 722533.1 *Spotted from section lines*

Latitude/Longitude (decimal degrees): 39.029322 -102.429208

Surface Elevation (ft): 4332 *Top Perforated Interval (ft):* 91 *Base of grout (ft):*

Well depth (ft): 161 *Bottom Perforated Interval (ft):* 161

Aquifer(s): OGALLALA

Water Level Change
1 year:
5 year:
10 year:

Measurements from last 10 years

Date	Depth to WL (ft)	Elev of WL (ft)	Change (ft)
3/20/2008	123.77	4208.23	
1/1/2009			
2/15/2010	131.40	4200.60	
1/4/2011	137.55	4194.45	-6.15
2/6/2012	140.30	4191.70	-2.75
2/26/2013	140.20	4191.80	0.10
2/25/2014	142.70	4189.30	-2.50
12/18/2014	149.60	4182.40	-6.90

All Historic Measurements

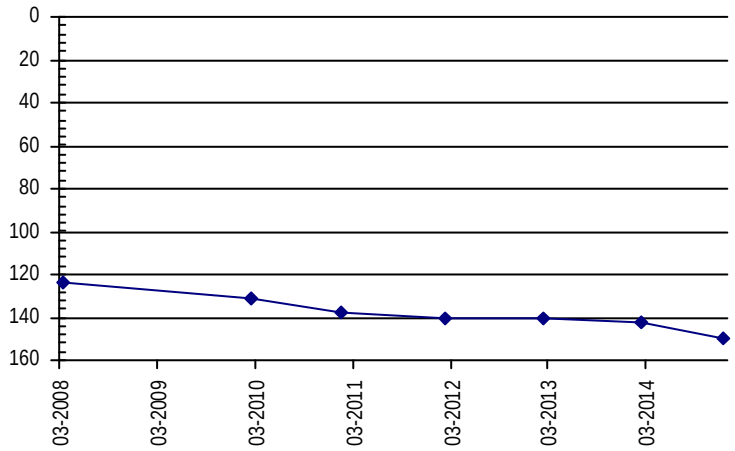

Well Name: **HUDYE FARMS US, INC** *Owner:* HUDYE FARMS US, INC

Permit #: 5139 - F - *Location #:* SC01204310ADA *USGS Site ID:* 390147102121600

Division: 1 *Water District:* 49 *County:* CHEYENNE

Location:	Q160	Q40	Q10	Section	Twnshp		Range		PM	Distance from section lines:			
	NE	SE	NE	10	12	S	43	W	S	*From N/S line:*	400 N	*From E/W line:*	2300 W

UTM Coordinates (NAD83): *Northing (UTM y)* 4323454.9 *Easting (UTM x):* 741985.3 *User supplied*

Latitude/Longitude (decimal degrees): 39.026670 -102.204629

Surface Elevation (ft): 4176.67 *Top Perforated Interval (ft):* 112 *Base of grout (ft):*

Well depth (ft): 178 *Bottom Perforated Interval (ft):* 178

Aquifer(s): OGALLALA

Water Level Change
1 year:
5 year:
10 year:

Measurements from last 10 years

Date	Depth to WL (ft)	Elev of WL (ft)	Change (ft)
3/8/2008	134.11	4042.56	-11.51
4/10/2009	136.05	4040.62	-1.94
2/12/2010	119.05	4057.62	17.00
1/3/2011	118.44	4058.23	0.61
2/6/2012	117.90	4058.77	0.54
2/26/2013	120.50	4056.17	-2.60
2/25/2014	121.00	4055.67	-0.50
12/18/2014	120.60	4056.07	0.40

All Historic Measurements

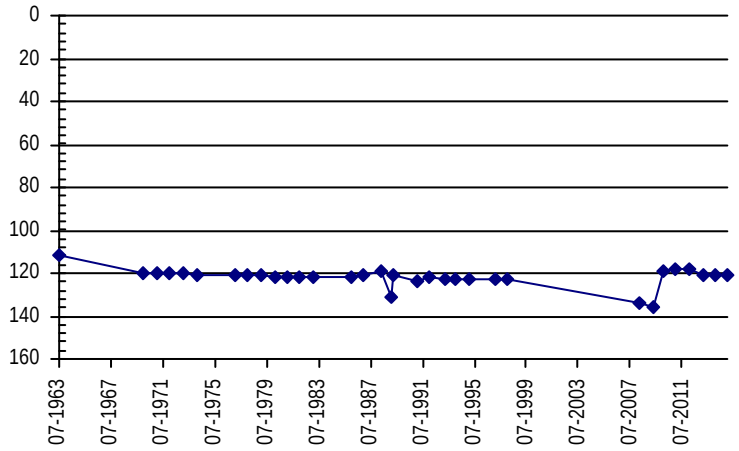

Well Name: **KERN, AUGUST S** *Owner:*

Permit #: 18663 - FP - *Location #:* SC01404305DCC *USGS Site ID:*

Division: 1 *Water District:* 49 *County:* CHEYENNE

Location:	Q160	Q40	Q10	Section	Twnshp		Range		PM	Distance from section lines:	
	SE	SW	SW	5	14	S	43	W	S	*From N/S line:*	*From E/W line:*

UTM Coordinates (NAD83): *Northing (UTM y)* 4304238.0 *Easting (UTM x):* 739711.0 *GPS*

Latitude/Longitude (decimal degrees): 38.854327 -102.237597

Surface Elevation (ft): 4122 *Top Perforated Interval (ft):* 276 *Base of grout (ft):*

Well depth (ft): 356 *Bottom Perforated Interval (ft):* 356

Aquifer(s): OGALLALA

Water Level Change
1 year:
5 year:
10 year:

Measurements from last 10 years

Date	Depth to WL (ft)	Elev of WL (ft)	Change (ft)
2/7/2010	219.40	3902.60	
1/3/2011	214.30	3907.70	5.10
2/6/2012	212.60	3909.40	1.70
2/26/2013	215.20	3906.80	-2.60
2/25/2014	217.40	3904.60	-2.20
12/18/2014	222.00	3900.00	-4.60

All Historic Measurements

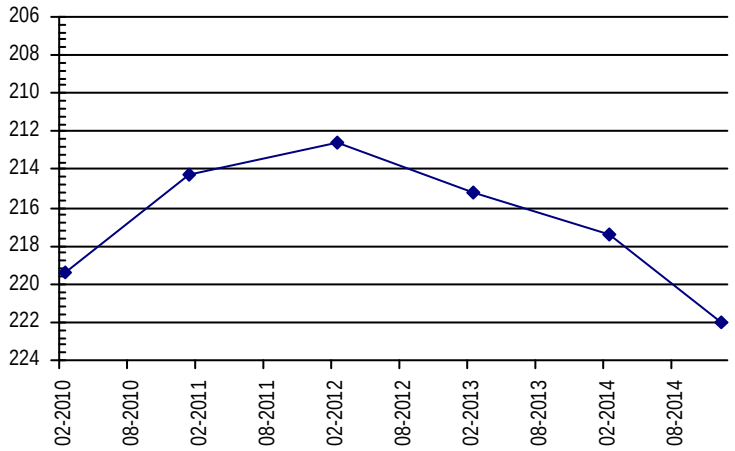

Well Name: **KIMMEL, E.G.** *Owner:*

Permit #: - - *Location #:* SC01204435ADD *USGS Site ID:* 385730102171000

Division: 1 *Water District:* 49 *County:* CHEYENNE

Location:	Q160	Q40	Q10	Section	Twnshp		Range		PM	Distance from section lines:	
	NE	SE	SE	35	12	S	44	W	S	*From N/S line:*	*From E/W line:*

UTM Coordinates (NAD83): *Northing (UTM y)* 4316426.0 *Easting (UTM x):* 734057.5 *User supplied*

Latitude/Longitude (decimal degrees): 38.965559 -102.298521

Surface Elevation (ft): 4211.2 *Top Perforated Interval (ft):* *Base of grout (ft):*

Well depth (ft): 153 *Bottom Perforated Interval (ft):*

Aquifer(s):

Water Level Change
1 year:
5 year:
10 year:

Measurements from last 10 years

Date	Depth to WL (ft)	Elev of WL (ft)	Change (ft)
1/31/2006	140.23	4070.97	-0.24
4/18/2007	141.34	4069.86	-1.11
1/26/2008	144.80	4066.40	-3.46
4/12/2009	144.20	4067.00	0.60
2/15/2010	141.20	4070.00	3.00
1/4/2011	140.50	4070.70	0.70
2/6/2012	138.40	4072.80	2.10
2/26/2013	141.20	4070.00	-2.80
2/25/2014	142.40	4068.80	-1.20
12/18/2014			

All Historic Measurements

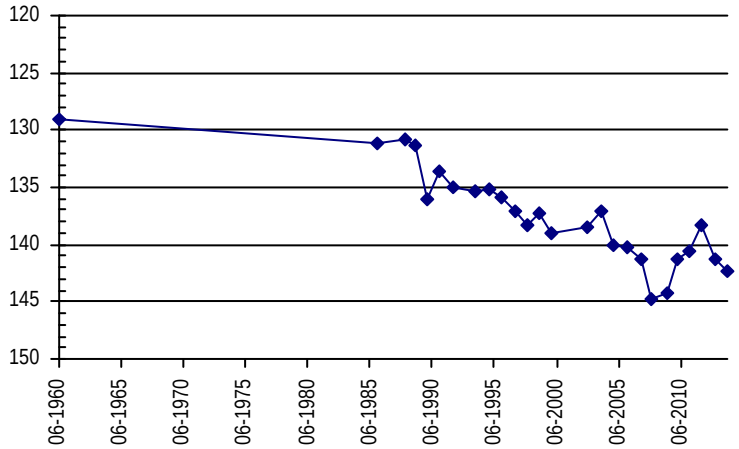

NORTHERN HIGH PLAINS
DISTRICT: EASTERN CHEYENNE

Well Name: **LOWE, MARVIN** *Owner:* LOWE MARVIN

Permit #: 5665 - FP - *Location #:* SC01304525CCC *USGS Site ID:* 385300102240000

Division: 1 *Water District:* 49 *County:* CHEYENNE

Location:	Q160	Q40	Q10	Section	Twnshp		Range		PM	Distance from section lines:	
	SW	SW	SW	25	13	S	45	W	S	*From N/S line:*	*From E/W line:*

UTM Coordinates (NAD83): *Northing (UTM y)* 4307246.9 *Easting (UTM x):* 725068.0 *User supplied*

Latitude/Longitude (decimal degrees): 38.885282 -102.405190

Surface Elevation (ft): 4361.78 *Top Perforated Interval (ft):* 160 *Base of grout (ft):*

Well depth (ft): 305 *Bottom Perforated Interval (ft):* 300

Aquifer(s): OGALLALA

Water Level Change
1 year:
5 year:
10 year:

Measurements from last 10 years

Date	Depth to WL (ft)	Elev of WL (ft)	Change (ft)
1/31/2006	222.89	4138.89	0.53
3/16/2007	225.00	4136.78	-2.11
1/8/2008	226.42	4135.36	-1.42
4/4/2009	224.83	4136.95	1.59
2/6/2010	212.90	4148.88	11.93
1/3/2011	221.80	4139.98	-8.90
2/6/2012			
2/26/2013	226.10	4135.68	
2/28/2014	226.80	4134.98	-0.70
12/18/2014	227.40	4134.38	-0.60

All Historic Measurements

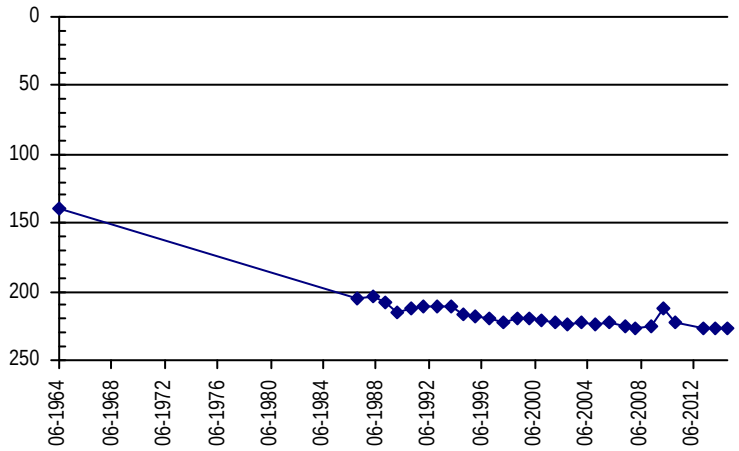

Well Name: **MCCLURE FARMS** *Owner:*

Permit #: - - *Location #:* SC01204509 *USGS Site ID:*

Division: 1 *Water District:* 49 *County:* CHEYENNE

Location:	Q160	Q40	Q10	Section	Twnshp		Range		PM	Distance from section lines:	
				9	12	S	45	W	S	*From N/S line:*	*From E/W line:*

UTM Coordinates (NAD83): *Northing (UTM y)* 4322209.5 *Easting (UTM x):* 720221.8 *Spotted from quarters*

Latitude/Longitude (decimal degrees): 39.021211 -102.456196

Surface Elevation (ft): *Top Perforated Interval (ft):* *Base of grout (ft):*

Well depth (ft): *Bottom Perforated Interval (ft):*

Aquifer(s): OGALLALA

Water Level Change
1 year:
5 year:
10 year:

Measurements from last 10 years

Date	Depth to WL (ft)	Elev of WL (ft)	Change (ft)
3/20/2008	177.02		
4/4/2009	180.00		-2.98
2/15/2010	170.15		9.85
1/4/2011	169.85		0.30
2/6/2012	169.50		0.35
2/26/2013	171.85		-2.35
2/25/2014	171.85		0.00
12/18/2014			

All Historic Measurements

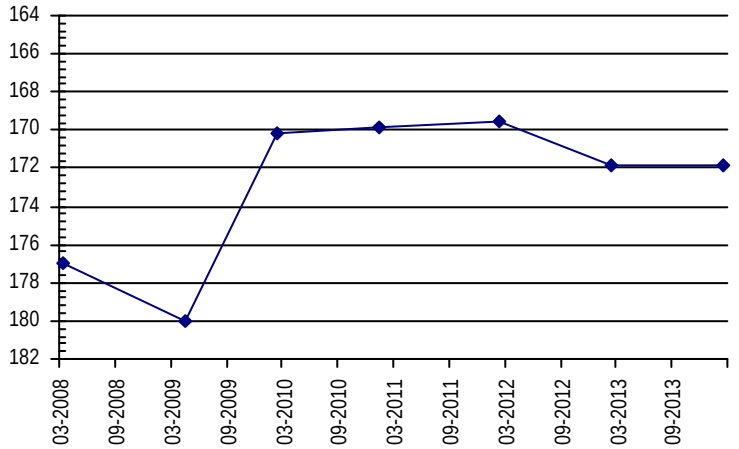

Well Name: MCKINNEY ROBERT *Owner:*
Permit #: - - *Location #:* SC01404301CDD *USGS Site ID:*

Division: 1 *Water District:* 49 *County:* CHEYENNE

Location:	Q160	Q40	Q10	Section	Twnshp		Range		PM	Distance from section lines:	
	SW	SE	SE	1	14	S	43	W	S	*From N/S line:*	*From E/W line:*

UTM Coordinates (NAD83): *Northing (UTM y)* 4304795.5 *Easting (UTM x):* 745077.1 *Spotted from quarters*
Latitude/Longitude (decimal degrees): 38.857868 -102.175629

Surface Elevation (ft): *Top Perforated Interval (ft):* *Base of grout (ft):*
Well depth (ft): *Bottom Perforated Interval (ft):*
Aquifer(s):

Water Level Change
1 year:
5 year:
10 year:

Measurements from last 10 years

Date	Depth to WL (ft)	Elev of WL (ft)	Change (ft)
4/17/2007			

All Historic Measurements

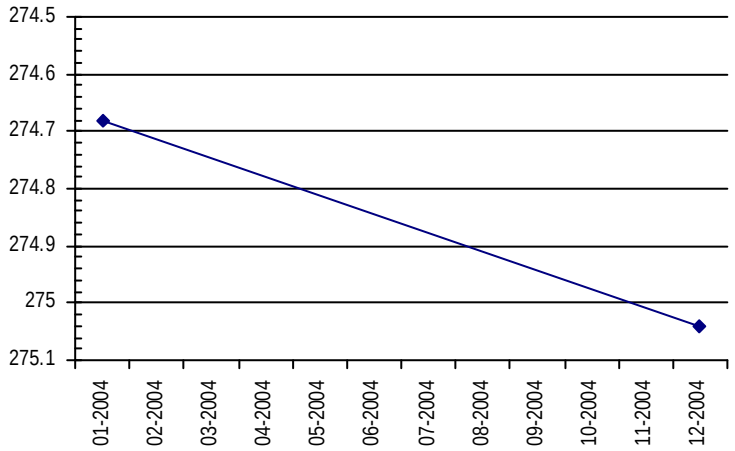

Well Name: MICHAEL DORMAN TRUST #1 *Owner:* MICHAEL DORMAN
Permit #: 19028 - FP - *Location #:* SC01204334ACA *USGS Site ID:*

Division: 1 *Water District:* 49 *County:* CHEYENNE

Location:	Q160	Q40	Q10	Section	Twnshp		Range		PM	Distance from section lines:	
	NE	SW	NE	34	12	S	43	W	S	*From N/S line:*	*From E/W line:*

UTM Coordinates (NAD83): *Northing (UTM y)* 4316146.0 *Easting (UTM x):* 741464.0 *GPS*
Latitude/Longitude (decimal degrees): 38.961029 -102.213227

Surface Elevation (ft): 4098 *Top Perforated Interval (ft):* 153 *Base of grout (ft):*
Well depth (ft): 207 *Bottom Perforated Interval (ft):* 203
Aquifer(s): OGALLALA

Water Level Change
1 year:
5 year:
10 year:

Measurements from last 10 years

Date	Depth to WL (ft)	Elev of WL (ft)	Change (ft)
3/8/2008	121.89	3976.11	
4/7/2009	124.90	3973.10	-3.01
2/12/2010	123.20	3974.80	1.70
1/3/2011	123.20	3974.80	0.00
2/6/2012	125.60	3972.40	-2.40
2/26/2013	125.00	3973.00	0.60
2/25/2014	125.60	3972.40	-0.60
12/18/2014	126.30	3971.70	-0.70

All Historic Measurements

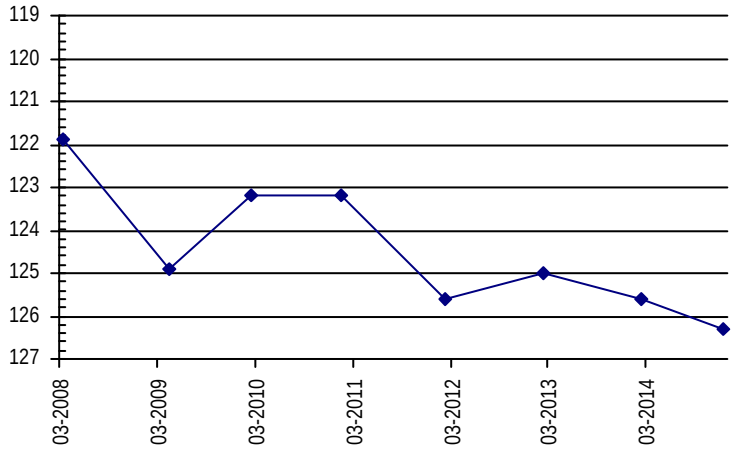

Well Name: **MITCHEK, D.** *Owner:* MITCHEK DALE

Permit #: 11751 - F - *Location #:* SC01404505ADD *USGS Site ID:* 385150102274000

Division: 1 *Water District:* 49 *County:* CHEYENNE

Location:	Q160	Q40	Q10	Section	Twnshp		Range		PM	Distance from section lines:	
	NE	SE	SE	5	14	S	45	W	S	*From N/S line:*	*From E/W line:*

UTM Coordinates (NAD83): *Northing (UTM y)* 4304665.5 *Easting (UTM x):* 719954.6 *User supplied*

Latitude/Longitude (decimal degrees): 38.863337 -102.464914

Surface Elevation (ft): 4353.84 *Top Perforated Interval (ft):* 100 *Base of grout (ft):*

Well depth (ft): 170 *Bottom Perforated Interval (ft):* 170

Aquifer(s):

Water Level Change
1 year:
5 year:
10 year:

Measurements from last 10 years

Date	Depth to WL (ft)	Elev of WL (ft)	Change (ft)
3/16/2007	112.18	4241.66	0.12
1/8/2008	112.24	4241.60	-0.06
1/1/2009			
2/6/2010	106.20	4247.64	
1/3/2011	106.20	4247.64	0.00
2/6/2012	107.30	4246.54	-1.10
2/26/2013	106.70	4247.14	0.60
2/25/2014	106.90	4246.94	-0.20
12/18/2014			

All Historic Measurements

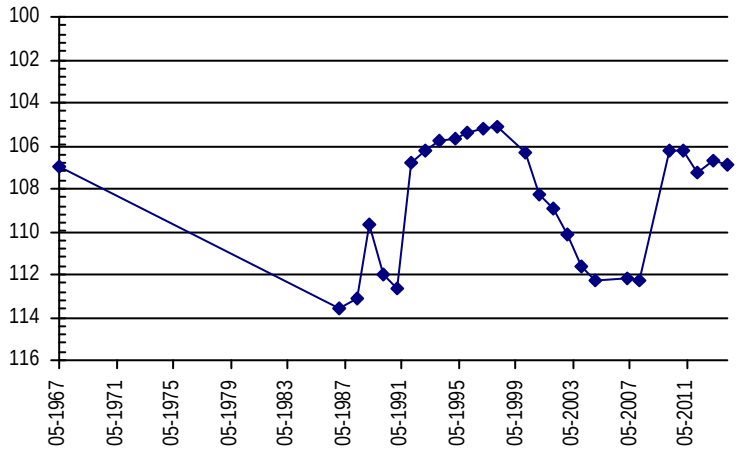

Well Name: **MITCHEK, SAM & GAILA** *Owner:*

Permit #: 6931 - FP - *Location #:* SC01404419CBC *USGS Site ID:*

Division: 1 *Water District:* 49 *County:* CHEYENNE

Location:	Q160	Q40	Q10	Section	Twnshp		Range		PM	Distance from section lines:	
	SW	NW	SW	19	14	S	44	W	S	*From N/S line:*	*From E/W line:*

UTM Coordinates (NAD83): *Northing (UTM y)* 4299810.0 *Easting (UTM x):* 727293.0 *GPS*

Latitude/Longitude (decimal degrees): 38.817761 -102.382020

Surface Elevation (ft): 4322 *Top Perforated Interval (ft):* 323 *Base of grout (ft):*

Well depth (ft): 403 *Bottom Perforated Interval (ft):* 393

Aquifer(s): OGALLALA

Water Level Change
1 year:
5 year:
10 year:

Measurements from last 10 years

Date	Depth to WL (ft)	Elev of WL (ft)	Change (ft)
2/7/2010	142.80	4179.20	
1/3/2011	137.00	4185.00	5.80
2/6/2012	136.10	4185.90	0.90
2/26/2013	148.60	4173.40	-12.50
2/28/2014	137.20	4184.80	11.40
12/18/2014	136.70	4185.30	0.50

All Historic Measurements

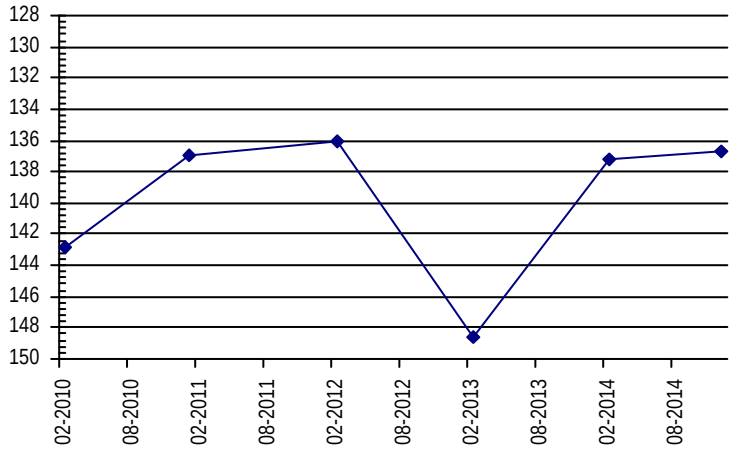

Well Name: **MYERS, STEVE** *Owner:* CURE LAND LLC

Permit #: 9530 - FP - *Location #:* SC01304224DDA *USGS Site ID:* 385414102031800

Division: 1 *Water District:* 49 *County:* CHEYENNE

Location:	Q160	Q40	Q10	Section	Twnshp		Range		PM	Distance from section lines:	
	SE	SE	NE	24	13	S	42	W	S	*From N/S line:*	*From E/W line:*

UTM Coordinates (NAD83): *Northing (UTM y)* 4310207.6 *Easting (UTM x):* 755427.9 *GPS*

Latitude/Longitude (decimal degrees): 38.903629 -102.054474

Surface Elevation (ft): 3885.53 *Top Perforated Interval (ft):* 155 *Base of grout (ft):*

Well depth (ft): 275 *Bottom Perforated Interval (ft):* 275

Aquifer(s): OGALLALA

Water Level Change
1 year:
5 year:
10 year:

Measurements from last 10 years

Date	Depth to WL (ft)	Elev of WL (ft)	Change (ft)
2/1/2006	180.31	3705.22	-0.33
4/9/2007	185.85	3699.68	-5.54
1/9/2008	186.84	3698.69	-0.99
4/4/2009	188.77	3696.76	-1.93
2/12/2010	190.20	3695.33	-1.43
1/3/2011	188.60	3696.93	1.60
2/6/2012	187.40	3698.13	1.20
2/26/2013	192.40	3693.13	-5.00
2/25/2014	204.20	3681.33	-11.80
12/18/2014	204.20	3681.33	0.00

All Historic Measurements

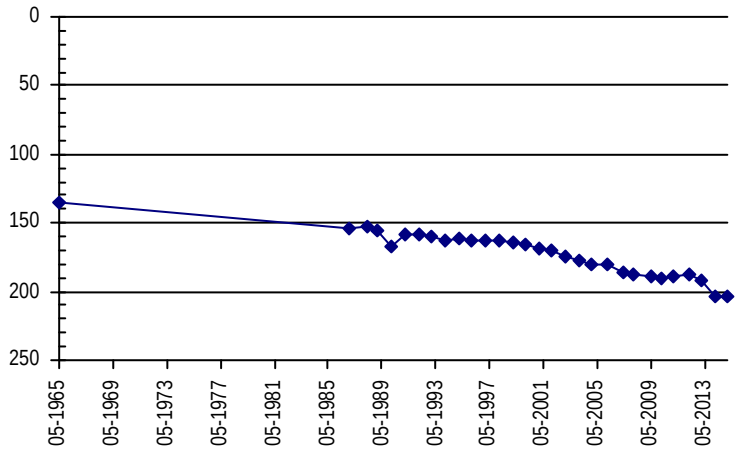

Well Name: **NICKELSON FARMS INC.** *Owner:* ALLEN BEN

Permit #: 9192 - FP - *Location #:* SC01404228DAD *USGS Site ID:* 384810102062000

Division: 1 *Water District:* 49 *County:* CHEYENNE

Location:	Q160	Q40	Q10	Section	Twnshp		Range		PM	Distance from section lines:	
	SE	NE	SE	28	14	S	42	W	S	*From N/S line:*	*From E/W line:*

UTM Coordinates (NAD83): *Northing (UTM y)* 4298954.4 *Easting (UTM x):* 751020.1 *User supplied*

Latitude/Longitude (decimal degrees): 38.803620 -102.109348

Surface Elevation (ft): 3962.55 *Top Perforated Interval (ft):* 158 *Base of grout (ft):*

Well depth (ft): 398 *Bottom Perforated Interval (ft):* 398

Aquifer(s): OGALLALA

Water Level Change
1 year:
5 year:
10 year:

Measurements from last 10 years

Date	Depth to WL (ft)	Elev of WL (ft)	Change (ft)
2/1/2006	279.12	3683.43	-1.20
4/9/2007	283.29	3679.26	-4.17
1/26/2008	287.29	3675.26	-4.00
4/12/2009	289.42	3673.13	-2.13
2/15/2010	284.40	3678.15	5.02

All Historic Measurements

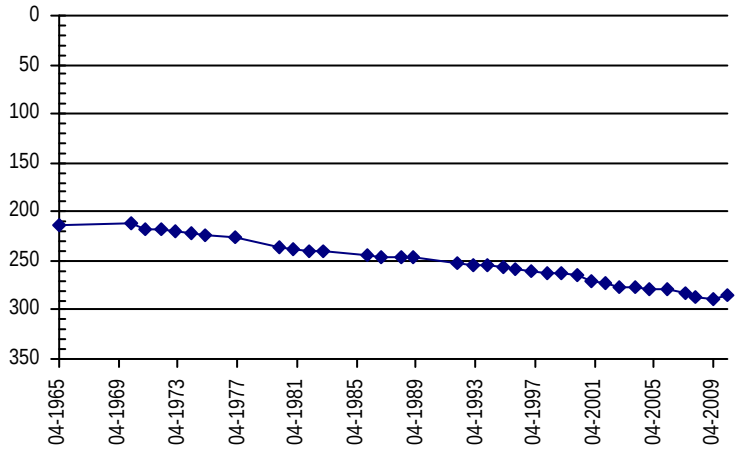

Well Name: **PURVIS FARMS INC.** *Owner:* PURVIS LAWRENCE

Permit #: 20969 - FP - *Location #:* SC01404130ABB *USGS Site ID:* 384840102025000

Division: 1 *Water District:* 49 *County:* CHEYENNE

Location:	Q160	Q40	Q10	Section	Twnshp		Range		PM	Distance from section lines:	
	NE	NW	NW	30	14	S	41	W	S	*From N/S line:*	*From E/W line:*

UTM Coordinates (NAD83): *Northing (UTM y)* 4299975.0 *Easting (UTM x):* 755914.3 *User supplied*

Latitude/Longitude (decimal degrees): 38.811398 -102.052679

Surface Elevation (ft): 3887.53 *Top Perforated Interval (ft):* *Base of grout (ft):*

Well depth (ft): 272 *Bottom Perforated Interval (ft):*

Aquifer(s): OGALLALA

Water Level Change
1 year:
5 year:
10 year:

Measurements from last 10 years

Date	Depth to WL (ft)	Elev of WL (ft)	Change (ft)
2/1/2006	234.28	3653.25	-0.86
4/9/2007	237.11	3650.42	-2.83
1/11/2008	243.98	3643.55	-6.87
4/4/2009	244.69	3642.84	-0.71
2/15/2010	252.20	3635.33	-7.51
1/3/2011	256.10	3631.43	-3.90
2/6/2012	259.90	3627.63	-3.80
2/26/2013	264.20	3623.33	-4.30
2/25/2014	265.90	3621.63	-1.70
12/18/2014	263.70	3623.83	2.20

All Historic Measurements

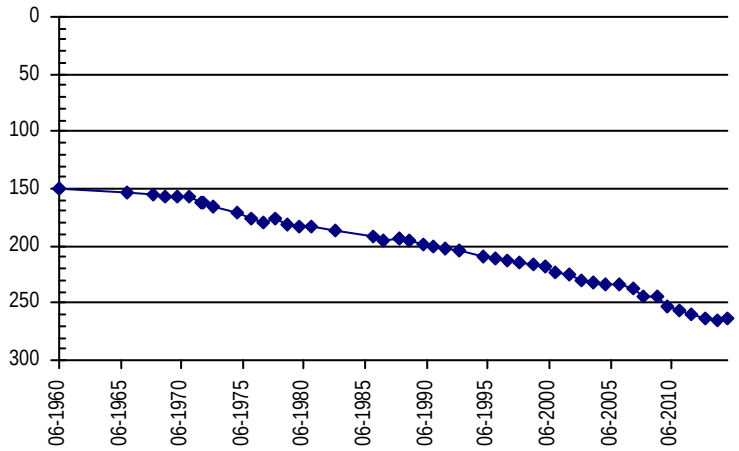

Well Name: **PURVIS FARMS INC.** *Owner:* ALLEN BROS

Permit #: 4932 - FP - *Location #:* SC01404131ACC *USGS Site ID:* 384720102024000

Division: 1 *Water District:* 49 *County:* CHEYENNE

Location:	Q160	Q40	Q10	Section	Twnshp		Range		PM	Distance from section lines:	
	NE	SW	SW	31	14	S	41	W	S	*From N/S line:*	*From E/W line:*

UTM Coordinates (NAD83): *Northing (UTM y)* 4297693.3 *Easting (UTM x):* 755987.9 *User supplied*

Latitude/Longitude (decimal degrees): 38.790842 -102.052679

Surface Elevation (ft): 3888.54 *Top Perforated Interval (ft):* 237 *Base of grout (ft):*

Well depth (ft): 397 *Bottom Perforated Interval (ft):* 397

Aquifer(s): OGALLALA

Water Level Change
1 year:
5 year:
10 year:

Measurements from last 10 years

Date	Depth to WL (ft)	Elev of WL (ft)	Change (ft)
2/1/2006	227.98	3660.56	-1.18
4/9/2007	230.50	3658.04	-2.52
1/11/2008	236.72	3651.82	-6.22
4/4/2009	237.55	3650.99	-0.83
2/15/2010	238.50	3650.04	-0.95

All Historic Measurements

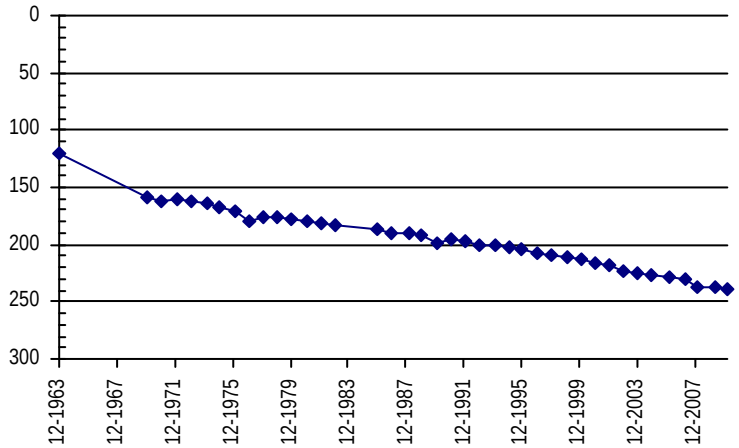

NORTHERN HIGH PLAINS
DISTRICT: EASTERN CHEYENNE

Well Name: **REHFELD, E.A.** *Owner:* REHFELD RONALD

Permit #: 4245 - FP - *Location #:* SC01604208BBB *USGS Site ID:* 384100102093000

Division: 1 *Water District:* 49 *County:* CHEYENNE

Location:	Q160	Q40	Q10	Section	Twnshp		Range		PM	Distance from section lines:	
	NW	NW	NW	8	16	S	42	W	S	*From N/S line:*	*From E/W line:*

UTM Coordinates (NAD83): *Northing (UTM y)* 4285865.2 *Easting (UTM x):* 746958.7 *User supplied*

Latitude/Longitude (decimal degrees): 38.686956 -102.160738

Surface Elevation (ft): 4066.61 *Top Perforated Interval (ft):* 226 *Base of grout (ft):*

Well depth (ft): 266 *Bottom Perforated Interval (ft):* 266

Aquifer(s): OGALLALA

Water Level Change
1 year:
5 year:
10 year:

Measurements from last 10 years

Date	Depth to WL (ft)	Elev of WL (ft)	Change (ft)
2/1/2006	245.13	3821.48	-1.63
4/17/2007	243.00	3823.61	2.13
1/26/2008	247.70	3818.91	-4.70
1/1/2009			
2/15/2010	225.00	3841.61	
1/3/2011	224.60	3842.01	0.40
2/6/2012	224.10	3842.51	0.50
2/26/2013	228.00	3838.61	-3.90
2/26/2014	229.10	3837.51	-1.10
12/18/2014	225.20	3841.41	3.90

All Historic Measurements

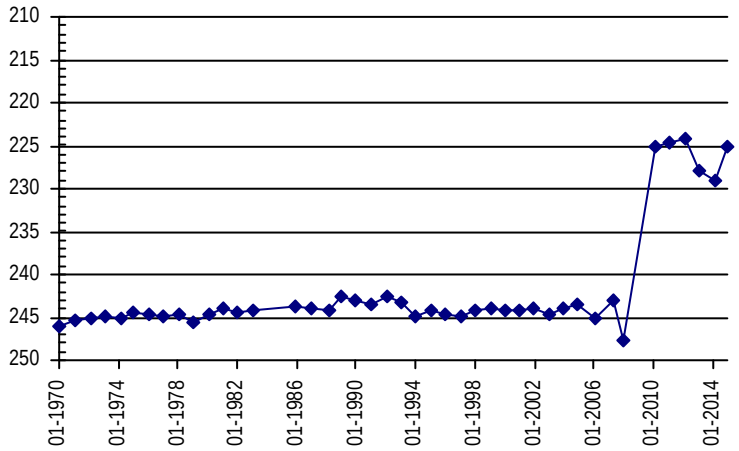

Well Name: **ROTHER, HAROLD** *Owner:* ROTHER, HAROLD

Permit #: 15490 - FP - *Location #:* SC01404233CC *USGS Site ID:*

Division: 1 *Water District:* 49 *County:* CHEYENNE

Location:	Q160	Q40	Q10	Section	Twnshp		Range		PM	Distance from section lines:	
	SW	SW		33	14	S	42	W	S	*From N/S line:* 674 S	*From E/W line:* 666 W

UTM Coordinates (NAD83): *Northing (UTM y)* 4296924.0 *Easting (UTM x):* 749677.4 *Spotted from section lines*

Latitude/Longitude (decimal degrees): 38.785727 -102.125527

Surface Elevation (ft): 3960 *Top Perforated Interval (ft):* *Base of grout (ft):*

Well depth (ft): 392 *Bottom Perforated Interval (ft):*

Aquifer(s): OGALLALA

Water Level Change
1 year:
5 year:
10 year:

Measurements from last 10 years

Date	Depth to WL (ft)	Elev of WL (ft)	Change (ft)
1/3/2011	261.20	3698.80	
2/6/2012	263.10	3696.90	-1.90
2/26/2013	265.40	3694.60	-2.30
2/25/2014	273.40	3686.60	-8.00
12/18/2014	271.50	3688.50	1.90

All Historic Measurements

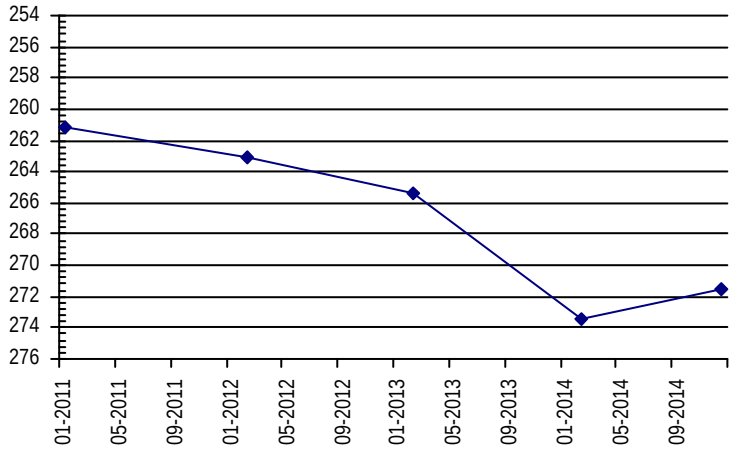

Well Name: **SHARP, A.** *Owner:*

Permit #: - - *Location #:* SC01204810ABD *USGS Site ID:* 390120102460000

Division: 1 *Water District:* 49 *County:* CHEYENNE

Location:	Q160	Q40	Q10	Section	Twnshp		Range		PM	Distance from section lines:	
	NE	NW	SE	10	12	S	48	W	S	*From N/S line:*	*From E/W line:*

UTM Coordinates (NAD83): *Northing (UTM y)* 4321581.2 *Easting (UTM x):* 693200.9 *User supplied*

Latitude/Longitude (decimal degrees): 39.021942 -102.768259

Surface Elevation (ft): 4720.31 *Top Perforated Interval (ft):* *Base of grout (ft):*

Well depth (ft): 214 *Bottom Perforated Interval (ft):*

Aquifer(s):

Water Level Change
1 year:
5 year:
10 year:

Measurements from last 10 years

Date	Depth to WL (ft)	Elev of WL (ft)	Change (ft)
1/10/2006	149.35	4570.96	-0.25
4/17/2007	150.75	4569.56	-1.40
1/7/2008	150.85	4569.46	-0.10
4/12/2009	151.29	4569.02	-0.44
2/6/2010	150.30	4570.01	0.99
1/4/2011	150.00	4570.31	0.30
2/6/2012	148.40	4571.91	1.60
2/26/2013	150.90	4569.41	-2.50
2/25/2014	151.50	4568.81	-0.60
12/18/2014	152.20	4568.11	-0.70

All Historic Measurements

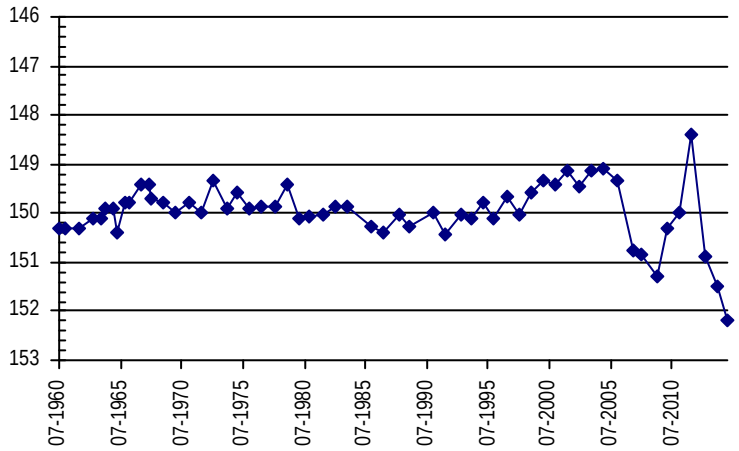

Well Name: **SIMON, E.** *Owner:* SIMON FAMILY INC

Permit #: 13365 - F - *Location #:* SC01304614DCC *USGS Site ID:* 385440102313000

Division: 1 *Water District:* 49 *County:* CHEYENNE

Location:	Q160	Q40	Q10	Section	Twnshp		Range		PM	Distance from section lines:	
	SE	SW	SW	14	13	S	46	W	S	*From N/S line:*	*From E/W line:*

UTM Coordinates (NAD83): *Northing (UTM y)* 4310094.9 *Easting (UTM x):* 714307.4 *User supplied*

Latitude/Longitude (decimal degrees): 38.913613 -102.528250

Surface Elevation (ft): 4528.9 *Top Perforated Interval (ft):* 162 *Base of grout (ft):*

Well depth (ft): 222 *Bottom Perforated Interval (ft):* 222

Aquifer(s): OGALLALA

Water Level Change
1 year:
5 year:
10 year:

Measurements from last 10 years

Date	Depth to WL (ft)	Elev of WL (ft)	Change (ft)
1/31/2006	164.53	4364.37	2.40
4/17/2007	169.11	4359.79	-4.58
1/8/2008	170.99	4357.91	-1.88
1/1/2009			
2/6/2010	168.94	4359.96	
1/4/2011	163.60	4365.30	5.34
2/6/2012	161.10	4367.80	2.50
2/26/2013	164.40	4364.50	-3.30
2/25/2014	166.40	4362.50	-2.00
12/18/2014	168.30	4360.60	-1.90

All Historic Measurements

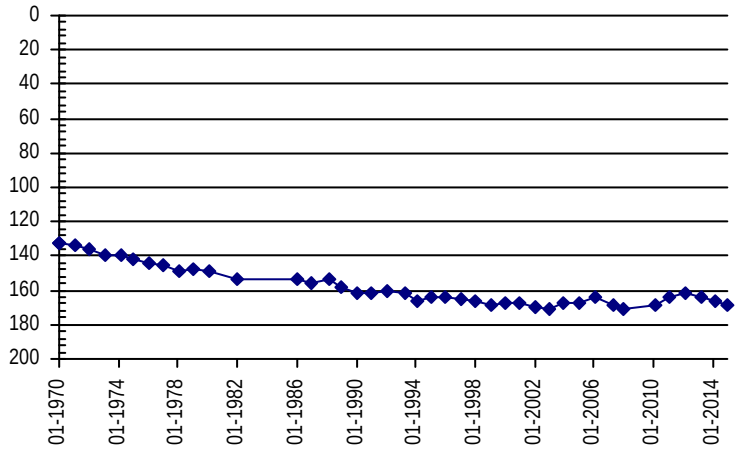

Well Name: **SIMPSON, V.G.** *Owner:* SIMPSON GOODER G

Permit #: 13776 - F - *Location #:* SC01404118ABD *USGS Site ID:* 385020102025000

Division: 1 *Water District:* 49 *County:* CHEYENNE

Location:	Q160	Q40	Q10	Section	Twnshp		Range		PM	Distance from section lines:	
	NE	NW	SE	18	14	S	41	W	S	*From N/S line:*	*From E/W line:*

UTM Coordinates (NAD83): *Northing (UTM y)* 4303032.8 *Easting (UTM x):* 755984.5 *User supplied*

Latitude/Longitude (decimal degrees): 38.838897 -102.050735

Surface Elevation (ft): 3897.53 *Top Perforated Interval (ft):* 266 *Base of grout (ft):*

Well depth (ft): 356 *Bottom Perforated Interval (ft):* 356

Aquifer(s): OGALLALA

Water Level Change
1 year:
5 year:
10 year:

Measurements from last 10 years

Date	Depth to WL (ft)	Elev of WL (ft)	Change (ft)
2/1/2006	248.29	3649.24	-1.52
4/17/2007	250.35	3647.18	-2.06
1/11/2008	255.43	3642.10	-5.08
4/4/2009	254.60	3642.93	0.83
2/15/2010	255.70	3641.83	-1.10
12/28/2010	211.50	3686.03	44.20
1/3/2011	262.10	3635.43	-50.60
2/6/2012	268.10	3629.43	-6.00
2/26/2013			
2/25/2014			
12/18/2014			

All Historic Measurements

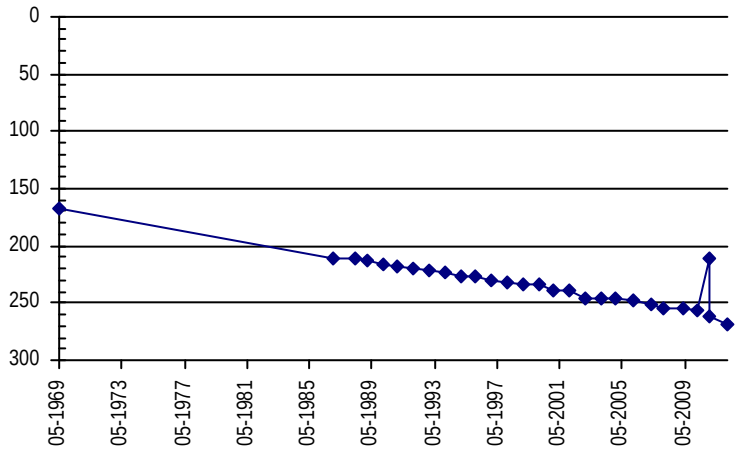

Well Name: **SMELKER FARMS CO** *Owner:* SMELKER FARMS CO

Permit #: 15548 - F - *Location #:* SC01204710DBC *USGS Site ID:*

Division: 1 *Water District:* 49 *County:* CHEYENNE

Location:	Q160	Q40	Q10	Section	Twnshp		Range		PM	Distance from section lines:	
	SE	NW	SW	10	12	S	47	W	S	*From N/S line:*	*From E/W line:*

UTM Coordinates (NAD83): *Northing (UTM y)* 4321087.8 *Easting (UTM x):* 702741.1 *Spotted from quarters*

Latitude/Longitude (decimal degrees): 39.015339 -102.658286

Surface Elevation (ft): 4565 *Top Perforated Interval (ft):* 200 *Base of grout (ft):*

Well depth (ft): 300 *Bottom Perforated Interval (ft):* 295

Aquifer(s): OGALLALA

Water Level Change
1 year:
5 year:
10 year:

Measurements from last 10 years

Date	Depth to WL (ft)	Elev of WL (ft)	Change (ft)
1/10/2006	114.02	4450.98	-1.27
4/17/2007	111.90	4453.10	2.12
1/7/2008	112.50	4452.50	-0.60
4/6/2009	115.22	4449.78	-2.72
2/6/2010	107.00	4458.00	8.22
1/4/2011	106.80	4458.20	0.20
2/6/2012	106.20	4458.80	0.60
2/26/2013	108.70	4456.30	-2.50
2/25/2014	109.90	4455.10	-1.20
12/18/2014	145.10	4419.90	-35.20

All Historic Measurements

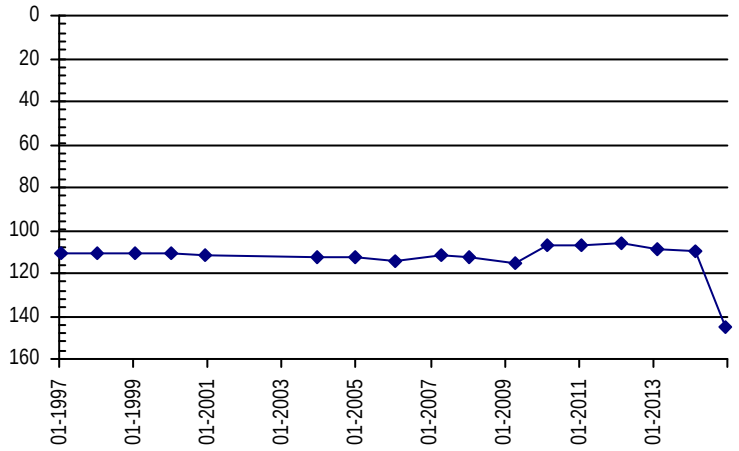

Well Name: STATE OF COLORADO *Owner:*
Permit #: 152379 - A - *Location #:* SC01204416DCC1 *USGS Site ID:* 390008102203301

Division: 1 *Water District:* 49 *County:* CHEYENNE

Location:	Q160	Q40	Q10	Section	Twnshp		Range		PM	Distance from section lines:	
	SW	SW	SE	16	12	S	44	W	S	*From N/S line:*	*From E/W line:*

UTM Coordinates (NAD83): *Northing (UTM y)* 4320382.4 *Easting (UTM x):* 730087.3 *User supplied*
Latitude/Longitude (decimal degrees): 39.002225 -102.342967

Surface Elevation (ft): 4316.74 *Top Perforated Interval (ft):* *Base of grout (ft):*
Well depth (ft): 76 *Bottom Perforated Interval (ft):*
Aquifer(s):

Water Level Change
1 year:
5 year:
10 year:

Measurements from last 10 years

Date	Depth to WL (ft)	Elev of WL (ft)	Change (ft)
1/31/2006			
4/18/2007			

All Historic Measurements

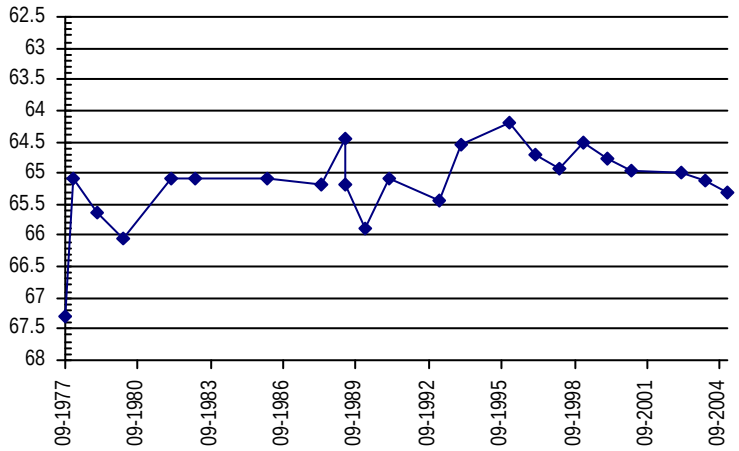

Well Name: TALBERT, GREG *Owner:* DORMAN MICHAEL B TRUST NO 1
Permit #: 19029 - F - *Location #:* SC01204334BBC *USGS Site ID:*

Division: 1 *Water District:* 49 *County:* CHEYENNE

Location:	Q160	Q40	Q10	Section	Twnshp		Range		PM	Distance from section lines:	
	NW	NW	SW	34	12	S	43	W	S	*From N/S line:*	*From E/W line:*

UTM Coordinates (NAD83): *Northing (UTM y)* 4317077.5 *Easting (UTM x):* 740663.9 *Spotted from quarters*
Latitude/Longitude (decimal degrees): 38.969635 -102.222122

Surface Elevation (ft): 4120 *Top Perforated Interval (ft):* 153 *Base of grout (ft):*
Well depth (ft): 207 *Bottom Perforated Interval (ft):* 203
Aquifer(s): OGALLALA

Water Level Change
1 year:
5 year:
10 year:

Measurements from last 10 years

Date	Depth to WL (ft)	Elev of WL (ft)	Change (ft)
1/31/2006	123.75	3996.25	0.42
4/17/2007	122.95	3997.05	0.80
1/8/2008	125.17	3994.83	-2.22
4/7/2009	128.15	3991.85	-2.98
2/12/2010	125.70	3994.30	2.45
1/3/2011	125.60	3994.40	0.10
2/6/2012	127.50	3992.50	-1.90
2/26/2013	127.30	3992.70	0.20
2/25/2014	128.00	3992.00	-0.70
12/18/2014	128.70	3991.30	-0.70

All Historic Measurements

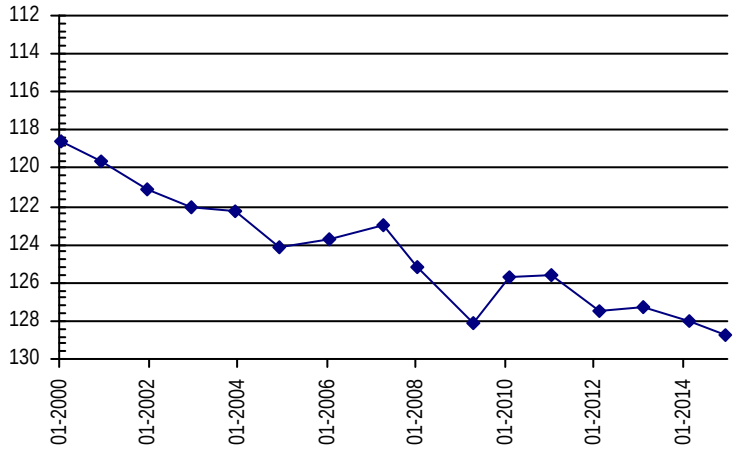

Well Name: **U S GOVERNMENT** *Owner:*

Permit #: - - *Location #:* SC01204505DDD *USGS Site ID:* 390150102281000

Division: 1 *Water District:* 49 *County:* CHEYENNE

Location:	Q160	Q40	Q10	Section	Twnshp		Range		PM	Distance from section lines:	
	SE	SE	SE	5	12	S	45	W	S	*From N/S line:*	*From E/W line:*

UTM Coordinates (NAD83): *Northing (UTM y)* 4323438.7 *Easting (UTM x):* 719335.7 *User supplied*

Latitude/Longitude (decimal degrees): 39.032500 -102.466027

Surface Elevation (ft): 4440.86 *Top Perforated Interval (ft):* *Base of grout (ft):*

Well depth (ft): 209 *Bottom Perforated Interval (ft):*

Aquifer(s):

Water Level Change
1 year:
5 year:
10 year:

Measurements from last 10 years

Date	Depth to WL (ft)	Elev of WL (ft)	Change (ft)
1/31/2006	184.62	4256.24	-0.17
4/17/2007	185.95	4254.91	-1.33
1/27/2008	185.22	4255.64	0.73
4/4/2009	187.67	4253.19	-2.45
2/15/2010	182.80	4258.06	4.87
1/4/2011	182.50	4258.36	0.30
2/6/2012	181.80	4259.06	0.70
2/26/2013	186.50	4254.36	-4.70
1/22/2014	186.00	4254.86	0.50
12/18/2014	186.50	4254.36	-0.50

All Historic Measurements

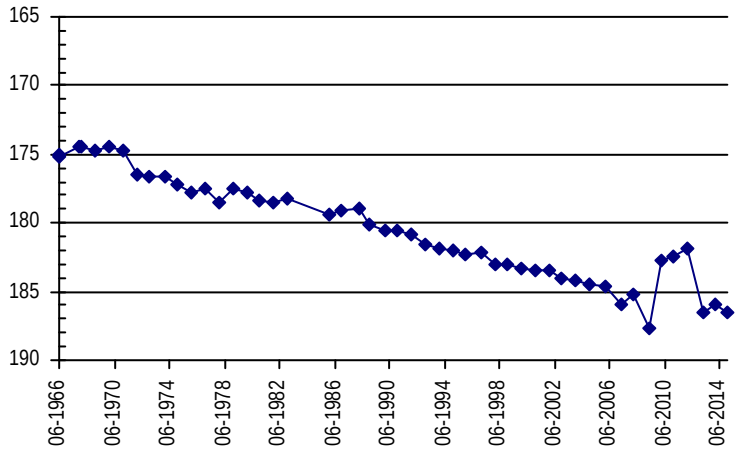

Well Name: **U.S. GOVERNMENT** *Owner:*

Permit #: - - *Location #:* SC01304217CCC *USGS Site ID:* 385500102084000

Division: 1 *Water District:* 49 *County:* CHEYENNE

Location:	Q160	Q40	Q10	Section	Twnshp		Range		PM	Distance from section lines:	
	SW	SW	SW	17	13	S	42	W	S	*From N/S line:*	*From E/W line:*

UTM Coordinates (NAD83): *Northing (UTM y)* 4311279.6 *Easting (UTM x):* 747446.7 *User supplied*

Latitude/Longitude (decimal degrees): 38.915562 -102.146016

Surface Elevation (ft): 4003.58 *Top Perforated Interval (ft):* *Base of grout (ft):*

Well depth (ft): 247 *Bottom Perforated Interval (ft):*

Aquifer(s):

Water Level Change
1 year:
5 year:
10 year:

Measurements from last 10 years

Date	Depth to WL (ft)	Elev of WL (ft)	Change (ft)
2/1/2006	245.01	3758.57	-0.88
4/18/2007			
1/26/2008	246.50	3757.08	
4/4/2009	245.50	3758.08	1.00
2/12/2010	243.00	3760.58	2.50
1/3/2011	240.30	3763.28	2.70
2/6/2012	240.60	3762.98	-0.30
2/26/2013	242.30	3761.28	-1.70
2/25/2014	242.70	3760.88	-0.40
12/18/2014	242.30	3761.28	0.40

All Historic Measurements

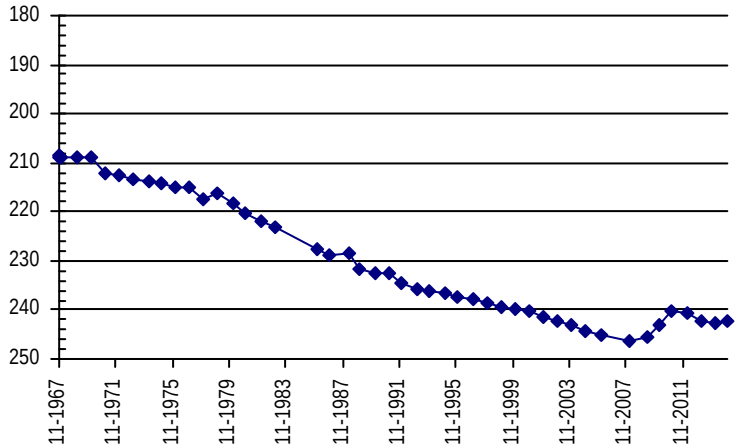

Well Name: **U.S. GOVERNMENT** *Owner:* U.S. GOVERNMENT

Permit #: - - *Location #:* SC01504301AAA *USGS Site ID:* 384650102100000

Division: 1 *Water District:* 49 *County:* CHEYENNE

Location:	Q160	Q40	Q10	Section	Twnshp		Range		PM	Distance from section lines:	
	NE	NE	NE	1	15	S	43	W	S	*From N/S line:*	*From E/W line:*

UTM Coordinates (NAD83): *Northing (UTM y)* 4296612.6 *Easting (UTM x):* 746214.5 *User supplied*

Latitude/Longitude (decimal degrees): 38.783898 -102.165460

Surface Elevation (ft): 4022.57 *Top Perforated Interval (ft):* *Base of grout (ft):*

Well depth (ft): 275 *Bottom Perforated Interval (ft):*

Aquifer(s):

Water Level Change
1 year:
5 year:
10 year:

Measurements from last 10 years

Date	Depth to WL (ft)	Elev of WL (ft)	Change (ft)
2/1/2006	210.02	3812.55	-0.82
4/17/2007	210.78	3811.79	-0.76
1/26/2008	211.20	3811.37	-0.42
4/4/2009	210.40	3812.17	0.80
2/15/2010	209.30	3813.27	1.10
1/3/2011	210.10	3812.47	-0.80
2/6/2012	211.50	3811.07	-1.40
2/26/2013	217.50	3805.07	-6.00
2/25/2014	218.50	3804.07	-1.00
12/18/2014	219.10	3803.47	-0.60

All Historic Measurements

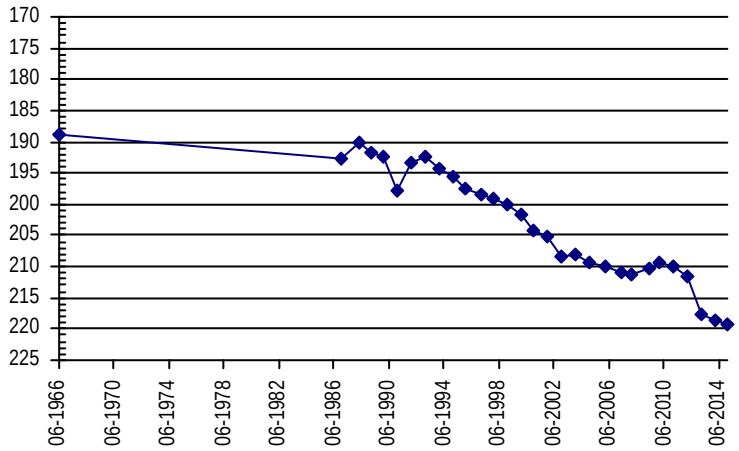

Well Name: **WAUGH, MAX** *Owner:*

Permit #: - - *Location #:* SC01204214BBD *USGS Site ID:*

Division: 1 *Water District:* 49 *County:* CHEYENNE

Location:	Q160	Q40	Q10	Section	Twnshp		Range		PM	Distance from section lines:	
	SE	NW	NW	14	12	S	42	W	S	*From N/S line:*	*From E/W line:*

UTM Coordinates (NAD83): *Northing (UTM y)* 4321764.0 *Easting (UTM x):* 752868.3 *Spotted from quarters*

Latitude/Longitude (decimal degrees): 39.008373 -102.079689

Surface Elevation (ft): 3960 *Top Perforated Interval (ft):* *Base of grout (ft):*

Well depth (ft): *Bottom Perforated Interval (ft):*

Aquifer(s):

Water Level Change
1 year:
5 year:
10 year:

Measurements from last 10 years

Date	Depth to WL (ft)	Elev of WL (ft)	Change (ft)
2/1/2006	125.74	3834.26	-0.36
4/18/2007	125.71	3834.29	0.03
1/26/2008	124.88	3835.12	0.83
4/4/2009	125.70	3834.30	-0.82
2/12/2010	126.60	3833.40	-0.90
1/3/2011	125.80	3834.20	0.80
2/6/2012	124.30	3835.70	1.50
2/26/2013	121.90	3838.10	2.40
2/25/2014	120.30	3839.70	1.60
12/18/2014	119.90	3840.10	0.40

All Historic Measurements

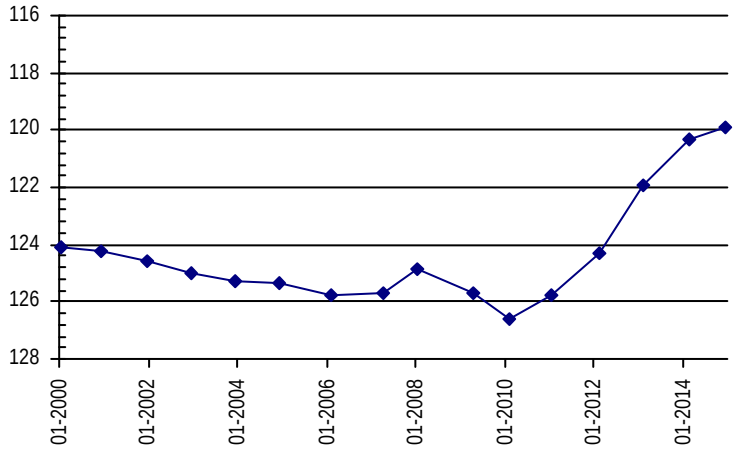

NORTHERN HIGH PLAINS
DISTRICT: EASTERN CHEYENNE

Well Name: **WHEELER, GARY L.** *Owner:* WHEELER RALPH & RUBY

Permit #: 5725 - FP - *Location #:* SC01504302BBD *USGS Site ID:* 384640102115000

Division: 1 *Water District:* 49 *County:* CHEYENNE

Location:	Q160	Q40	Q10	Section	Twnshp		Range		PM	Distance from section lines:	
	NW	NW	SE	2	15	S	43	W	S	*From N/S line:*	*From E/W line:*

UTM Coordinates (NAD83): *Northing (UTM y)* 4296187.1 *Easting (UTM x):* 743425.4 *User supplied*

Latitude/Longitude (decimal degrees): 38.780842 -102.197684

Surface Elevation (ft): 4072.58 *Top Perforated Interval (ft):* 225 *Base of grout (ft):*

Well depth (ft): 315 *Bottom Perforated Interval (ft):* 315

Aquifer(s): OGALLALA

Water Level Change
1 year:
5 year:
10 year:

Measurements from last 10 years

Date	Depth to WL (ft)	Elev of WL (ft)	Change (ft)
2/1/2006	252.91	3819.67	-0.54
4/9/2007	256.91	3815.67	-4.00
1/26/2008	259.05	3813.53	-2.14
4/12/2009	259.63	3812.95	-0.58
2/15/2010	261.50	3811.08	-1.87
1/3/2011	257.20	3815.38	4.30
2/6/2012	255.90	3816.68	1.30
2/26/2013	258.20	3814.38	-2.30
2/25/2014	252.50	3820.08	5.70
12/18/2014	247.80	3824.78	4.70

All Historic Measurements

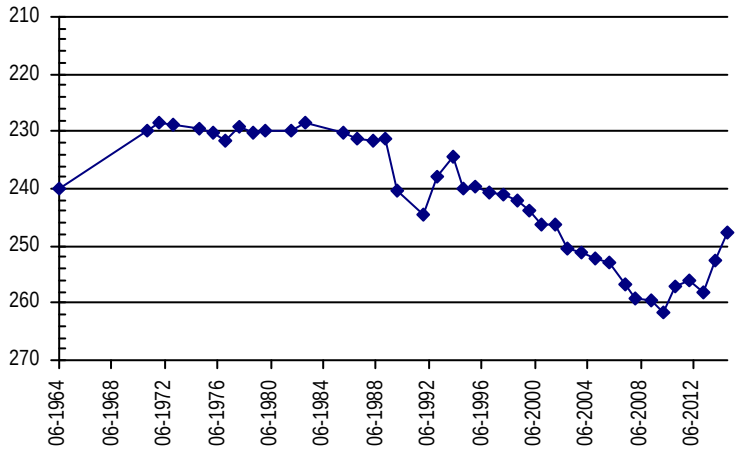

THIS PAGE INTENTIONALLY BLANK

Kiowa County
Ground Water Management District

Northern High Plains
Designated Ground Water Basin

THIS PAGE INTENTIONALLY BLANK

NORTHERN HIGH PLAINS
DISTRICT: KIOWA COUNTY

Well Name: **BURROWS, JACK** *Owner:* BURROWS RUBY M

Permit #: 76677 - - *Location #:* SC02004311CAA *USGS Site ID:*

Division: 2 *Water District:* 67 *County:* KIOWA

Location:	Q160	Q40	Q10	Section	Twnshp		Range		PM	Distance from section lines:	
	SW	NE	NE	11	20	S	43	W	S	*From N/S line:*	*From E/W line:*

UTM Coordinates (NAD83): *Northing (UTM y)* 4246733.0 *Easting (UTM x):* 744133.0 *GPS*

Latitude/Longitude (decimal degrees): 38.335500 -102.206840

Surface Elevation (ft): 3975 *Top Perforated Interval (ft):* 247 *Base of grout (ft):*

Well depth (ft): 307 *Bottom Perforated Interval (ft):* 307

Aquifer(s): OGALLALA

Water Level Change
1 year:
5 year:
10 year:

Measurements from last 10 years

Date	Depth to WL (ft)	Elev of WL (ft)	Change (ft)
1/24/2006	215.92	3759.08	8.36
3/27/2007	211.52	3763.48	4.40
1/29/2008	211.36	3763.64	0.16
1/1/2009			
1/26/2010	204.34	3770.66	
1/27/2011			

All Historic Measurements

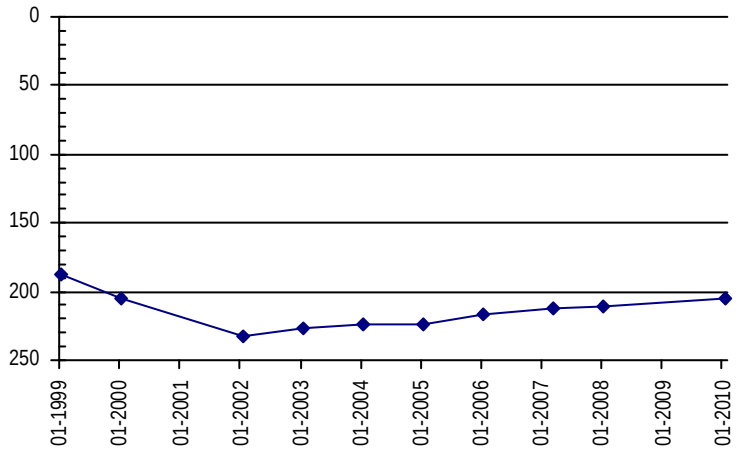

Well Name: **KP-01** *Owner:*

Permit #: - - *Location #:* SC01704131CCC *USGS Site ID:* 383150102040000

Division: 2 *Water District:* 67 *County:* KIOWA

Location:	Q160	Q40	Q10	Section	Twnshp		Range		PM	Distance from section lines:	
	SW	SW	SW	31	17	S	41	W	S	*From N/S line:*	*From E/W line:*

UTM Coordinates (NAD83): *Northing (UTM y)* 4268626.2 *Easting (UTM x):* 755478.5 *GPS*

Latitude/Longitude (decimal degrees): 38.529385 -102.069227

Surface Elevation (ft): 3936.61 *Top Perforated Interval (ft):* *Base of grout (ft):*

Well depth (ft): 56 *Bottom Perforated Interval (ft):*

Aquifer(s):

Water Level Change
1 year: 0.44
5 year: 0.22
10 year: 0.20

Measurements from last 10 years

Date	Depth to WL (ft)	Elev of WL (ft)	Change (ft)
1/23/2006	48.96	3887.65	0.03
3/26/2007	49.46	3887.15	-0.50
1/28/2008	48.99	3887.62	0.47
1/1/2009			
1/25/2010	49.47	3887.14	
1/26/2011	48.98	3887.63	0.49
1/30/2012	48.80	3887.81	0.18
2/5/2013	48.71	3887.90	0.09
3/27/2014	49.12	3887.49	-0.41
2/12/2015	49.20	3887.41	-0.08
3/30/2016	48.76	3887.85	0.44

All Historic Measurements

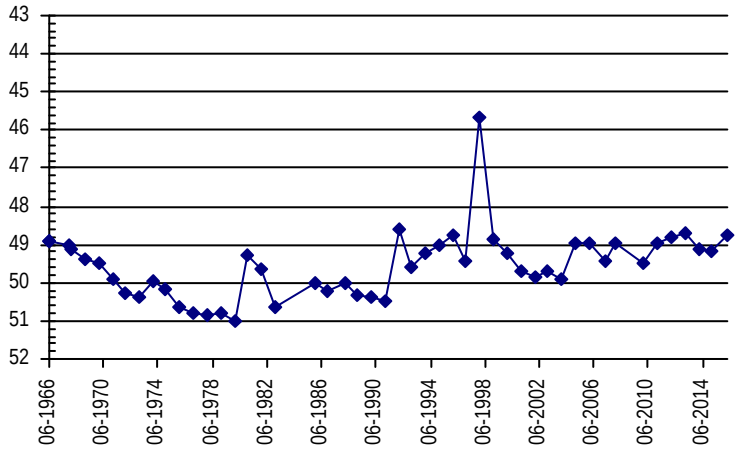

NORTHERN HIGH PLAINS
DISTRICT: KIOWA COUNTY

Well Name: **KP-02** *Owner:* ANDREWS, BILL

Permit #: - - *Location #:* SC01904208BAB1 *USGS Site ID:* 382534102091701

Division: 2 *Water District:* 67 *County:* KIOWA

Location:	Q160	Q40	Q10	Section	Twnshp		Range		PM	Distance from section lines:	
	NW	NE	NW	8	19	S	42	W	S	*From N/S line:*	*From E/W line:*

UTM Coordinates (NAD83): *Northing (UTM y)* 4256918.0 *Easting (UTM x):* 748369.4 *GPS*

Latitude/Longitude (decimal degrees): 38.426011 -102.154835

Surface Elevation (ft): 3956.65 *Top Perforated Interval (ft):* *Base of grout (ft):*

Well depth (ft): 78 *Bottom Perforated Interval (ft):*

Aquifer(s):

Water Level Change

1 year:	0.82
5 year:	-0.41
10 year:	0.36

Measurements from last 10 years

Date	Depth to WL (ft)	Elev of WL (ft)	Change (ft)
1/23/2006	23.49	3933.16	0.57
3/26/2007	25.01	3931.64	-1.52
1/28/2008	24.61	3932.04	0.40
1/1/2009			
1/25/2010	25.37	3931.28	
1/26/2011	22.72	3933.93	2.65
1/30/2012	23.27	3933.38	-0.55
2/5/2013	23.49	3933.16	-0.22
3/27/2014	23.78	3932.87	-0.29
2/12/2015	23.95	3932.70	-0.17
3/30/2016	23.13	3933.52	0.82

All Historic Measurements

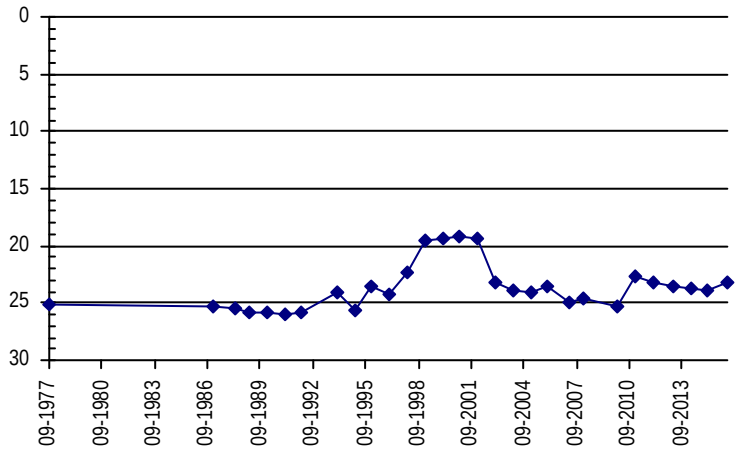

Well Name: **KP-03** *Owner:* WELSCH, P.

Permit #: - - *Location #:* SC02004106CBB *USGS Site ID:* 382050102032000

Division: 2 *Water District:* 67 *County:* KIOWA

Location:	Q160	Q40	Q10	Section	Twnshp		Range		PM	Distance from section lines:	
	SW	NW	NW	6	20	S	41	W	S	*From N/S line:*	*From E/W line:*

UTM Coordinates (NAD83): *Northing (UTM y)* 4248540.8 *Easting (UTM x):* 756261.3 *GPS*

Latitude/Longitude (decimal degrees): 38.348384 -102.067587

Surface Elevation (ft): 3842.79 *Top Perforated Interval (ft):* *Base of grout (ft):*

Well depth (ft): 54 *Bottom Perforated Interval (ft):*

Aquifer(s):

Water Level Change

1 year:	
5 year:	
10 year:	

Measurements from last 10 years

Date	Depth to WL (ft)	Elev of WL (ft)	Change (ft)
1/23/2006	47.61	3795.18	-0.30
3/26/2007	47.74	3795.05	-0.13
1/28/2008	47.25	3795.54	0.49
1/1/2009			
1/25/2010	48.07	3794.72	
1/26/2011	47.39	3795.40	0.68
1/30/2012	48.07	3794.72	-0.68
2/5/2013	50.93	3791.86	-2.86
3/27/2014	50.64	3792.15	0.29
2/12/2015	49.03	3793.76	1.61
3/30/2016			

All Historic Measurements

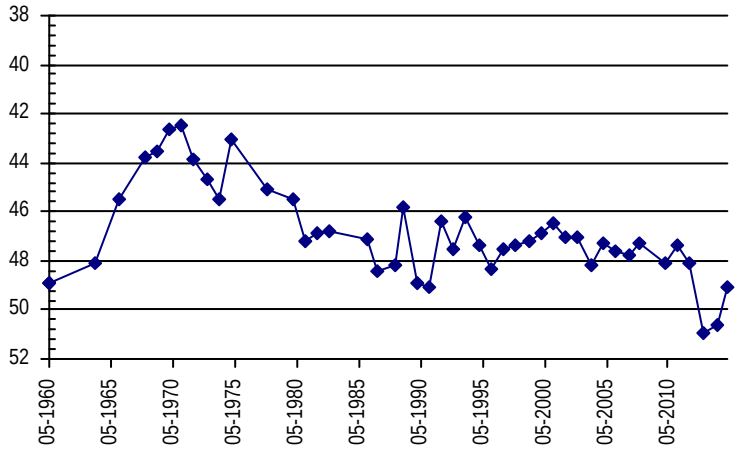

NORTHERN HIGH PLAINS
DISTRICT: KIOWA COUNTY

Well Name: **KP-04** *Owner:* CRUM, S.

Permit #: 9301 - F - *Location #:* SC02004229AAD *USGS Site ID:* 381730102082000

Division: 2 *Water District:* 67 *County:* KIOWA

Location:	Q160	Q40	Q10	Section	Twnshp		Range		PM	Distance from section lines:	
	NE	NE	SE	29	20	S	42	W	S	*From N/S line:*	*From E/W line:*

UTM Coordinates (NAD83): *Northing (UTM y)* 4242371.0 *Easting (UTM x):* 750035.0 *GPS*

Latitude/Longitude (decimal degrees): 38.294608 -102.140935

Surface Elevation (ft): 3855 *Top Perforated Interval (ft):* 140 *Base of grout (ft):*

Well depth (ft): 240 *Bottom Perforated Interval (ft):* 240

Aquifer(s): OGALLALA

Water Level Change
1 year:
5 year:
10 year:

Measurements from last 10 years

Date	Depth to WL (ft)	Elev of WL (ft)	Change (ft)
1/23/2006	162.55	3692.45	-20.91
3/26/2007	141.62	3713.38	20.93
1/28/2008	150.86	3704.14	-9.24
1/1/2009			
1/25/2010	142.99	3712.01	
1/26/2011	142.44	3712.56	0.55
1/30/2012	149.28	3705.72	-6.84
2/5/2013	145.65	3709.35	3.63
3/27/2014			

All Historic Measurements

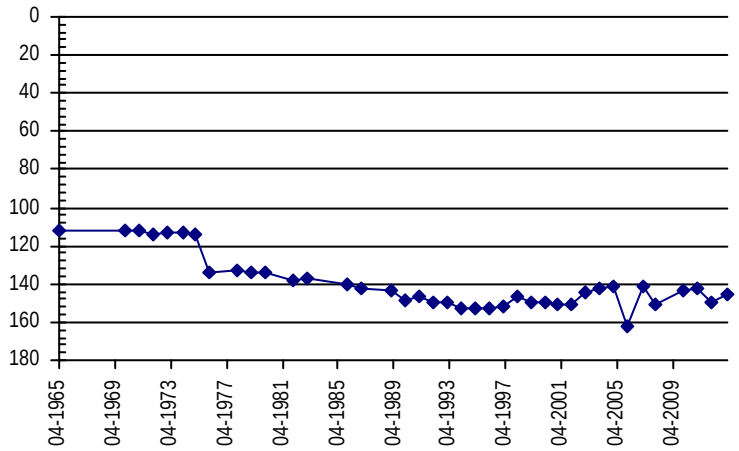

Well Name: **KP-04R** *Owner:*

Permit #: 74565 - - *Location #:* SC02004229CD *USGS Site ID:*

Division: 2 *Water District:* 67 *County:* KIOWA

Location:	Q160	Q40	Q10	Section	Twnshp		Range		PM	Distance from section lines:	
	SW	SE		29	20	S	42	W	S	*From N/S line:*	*From E/W line:*

UTM Coordinates (NAD83): *Northing (UTM y)* 4241041.0 *Easting (UTM x):* 749388.0 *GPS*

Latitude/Longitude (decimal degrees): 38.282817 -102.148794

Surface Elevation (ft): 3863 *Top Perforated Interval (ft):* 150 *Base of grout (ft):*

Well depth (ft): 186 *Bottom Perforated Interval (ft):* 186

Aquifer(s): OGALLALA

Water Level Change
1 year: -6.15
5 year:
10 year:

Measurements from last 10 years

Date	Depth to WL (ft)	Elev of WL (ft)	Change (ft)
2/12/2015	142.49	3720.51	
3/30/2016	148.64	3714.36	-6.15

All Historic Measurements

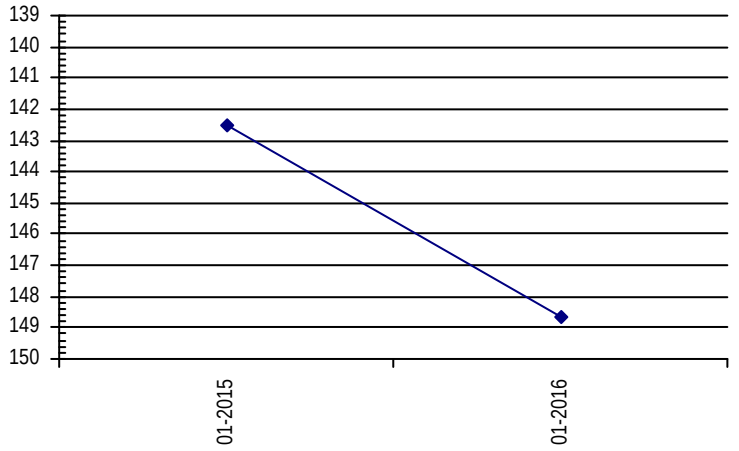

NORTHERN HIGH PLAINS
DISTRICT: KIOWA COUNTY

Well Name: **KP-06** *Owner:* HUDDLESTON DENNIS M

Permit #: 13096 - FP - *Location #:* SC02004235CAA *USGS Site ID:* 381630102053000

Division: 2 *Water District:* 67 *County:* KIOWA

Location:	Q160	Q40	Q10	Section	Twnshp		Range		PM	Distance from section lines:	
	SW	NE	NE	35	20	S	42	W	S	*From N/S line:*	*From E/W line:*

UTM Coordinates (NAD83): *Northing (UTM y)* 4240273.5 *Easting (UTM x):* 754202.2 *GPS*

Latitude/Longitude (decimal degrees): 38.274558 -102.094095

Surface Elevation (ft): 3786.56 *Top Perforated Interval (ft):* *Base of grout (ft):*

Well depth (ft): 223 *Bottom Perforated Interval (ft):*

Aquifer(s):

Water Level Change
1 year:
5 year:
10 year:

Measurements from last 10 years

Date	Depth to WL (ft)	Elev of WL (ft)	Change (ft)
1/23/2006	163.99	3622.57	0.57
3/26/2007	164.70	3621.86	-0.71
1/28/2008			
1/1/2009			
1/25/2010	164.62	3621.94	
1/26/2011	167.32	3619.24	-2.70
1/30/2012			
2/6/2013			
3/27/2014			

All Historic Measurements

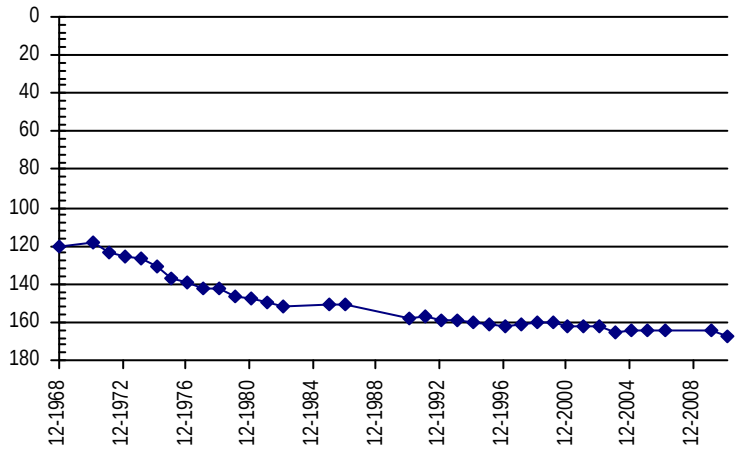

Well Name: **KP-06R** *Owner:*

Permit #: 87950 - - *Location #:* SC02004235BD *USGS Site ID:*

Division: 2 *Water District:* 67 *County:* KIOWA

Location:	Q160	Q40	Q10	Section	Twnshp		Range		PM	Distance from section lines:	
	NW	SE		35	20	S	42	W	S	*From N/S line:*	*From E/W line:*

UTM Coordinates (NAD83): *Northing (UTM y)* 4240426.0 *Easting (UTM x):* 753934.0 *GPS*

Latitude/Longitude (decimal degrees): 38.276007 -102.097102

Surface Elevation (ft): *Top Perforated Interval (ft):* *Base of grout (ft):*

Well depth (ft): 223 *Bottom Perforated Interval (ft):*

Aquifer(s): OGALLALA

Water Level Change
1 year: 1.06
5 year:
10 year:

Measurements from last 10 years

Date	Depth to WL (ft)	Elev of WL (ft)	Change (ft)
2/12/2015	166.78		
3/30/2016	165.72		1.06

All Historic Measurements

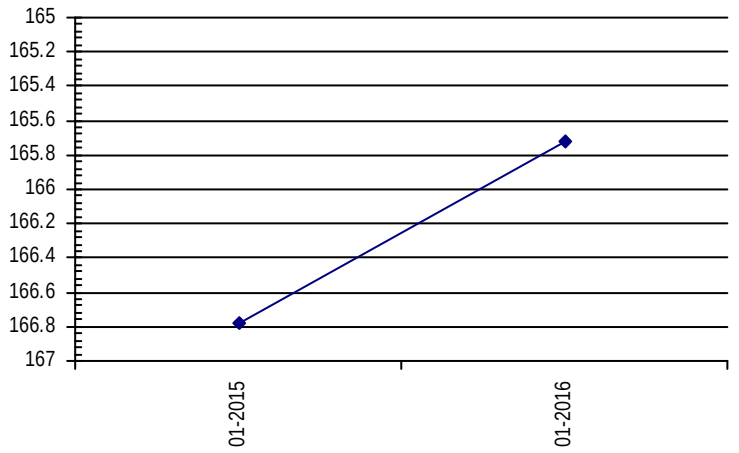

NORTHERN HIGH PLAINS
DISTRICT: KIOWA COUNTY

Well Name: **KP-14** *Owner:* DREILING ANTON F & NELSOLINE

Permit #: 12801 - F - *Location #:* SC02004334DDD *USGS Site ID:* 381610102124000

Division: 2 *Water District:* 67 *County:* KIOWA

Location:	Q160	Q40	Q10	Section	Twnshp		Range		PM	Distance from section lines:	
	SE	SE	SE	34	20	S	43	W	S	*From N/S line:*	*From E/W line:*

UTM Coordinates (NAD83): *Northing (UTM y)* 4239278.2 *Easting (UTM x):* 743723.1 *GPS*

Latitude/Longitude (decimal degrees): 38.268504 -102.214095

Surface Elevation (ft): 3884.59 *Top Perforated Interval (ft):* 128 *Base of grout (ft):*

Well depth (ft): 238 *Bottom Perforated Interval (ft):* 238

Aquifer(s): OGALLALA

Water Level Change

1 year: 3.14

5 year: -0.88

10 year:

Measurements from last 10 years

Date	Depth to WL (ft)	Elev of WL (ft)	Change (ft)
1/24/2006			
3/26/2007	202.98	3681.61	
1/28/2008	202.04	3682.55	0.94
1/1/2009			
1/26/2010	202.14	3682.45	
1/27/2011	203.95	3680.64	-1.81
1/31/2012	204.39	3680.20	-0.44
2/6/2013	205.00	3679.59	-0.61
3/27/2014	208.80	3675.79	-3.80
2/13/2015	207.97	3676.62	0.83
3/30/2016	204.83	3679.76	3.14

All Historic Measurements

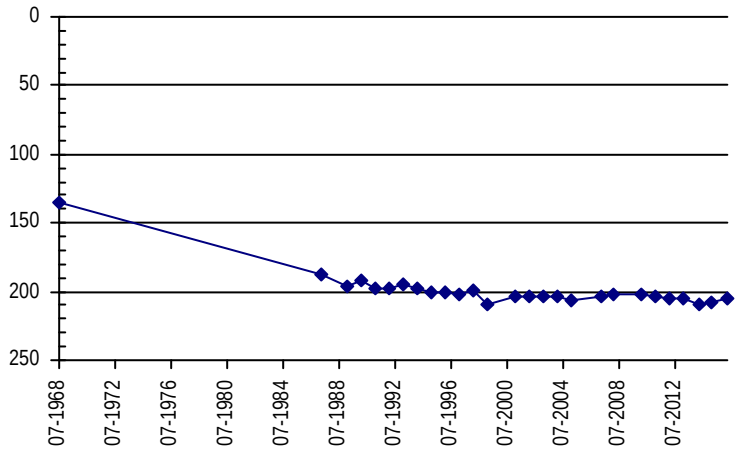

Well Name: **KP-17** *Owner:* CO BOARD OF LAND COMMISSIONERS

Permit #: 10381 - FP - *Location #:* SC02004436BBD *USGS Site ID:* 381650102180000

Division: 2 *Water District:* 67 *County:* KIOWA

Location:	Q160	Q40	Q10	Section	Twnshp		Range		PM	Distance from section lines:	
	NW	NW	SE	36	20	S	44	W	S	*From N/S line:*	*From E/W line:*

UTM Coordinates (NAD83): *Northing (UTM y)* 4240290.2 *Easting (UTM x):* 736061.1 *GPS*

Latitude/Longitude (decimal degrees): 38.279660 -102.301247

Surface Elevation (ft): 3886.62 *Top Perforated Interval (ft):* 120 *Base of grout (ft):*

Well depth (ft): 200 *Bottom Perforated Interval (ft):* 200

Aquifer(s): OGALLALA

Water Level Change

1 year: 0.87

5 year: 1.78

10 year: 5.79

Measurements from last 10 years

Date	Depth to WL (ft)	Elev of WL (ft)	Change (ft)
1/24/2006	143.62	3743.00	3.72
2/27/2007	144.23	3742.39	-0.61
1/28/2008	145.82	3740.80	-1.59
1/1/2009			
1/26/2010	142.25	3744.37	
1/27/2011	139.61	3747.01	2.64
1/31/2012	139.38	3747.24	0.23
2/6/2013	138.86	3747.76	0.52
3/27/2014	142.65	3743.97	-3.79
2/12/2015	138.70	3747.92	3.95
3/31/2016	137.83	3748.79	0.87

All Historic Measurements

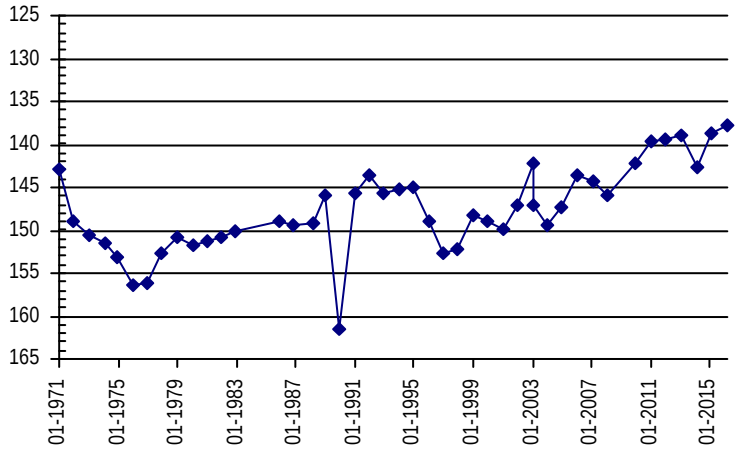

NORTHERN HIGH PLAINS
DISTRICT: KIOWA COUNTY

Well Name: **KP-18** *Owner:* WILSON, DEWEY

Permit #: 13079 - F - *Location #:* SC02004414BAA *USGS Site ID:* 381930102190000

Division: 2 *Water District:* 67 *County:* KIOWA

Location:	Q160	Q40	Q10	Section	Twnshp		Range		PM	Distance from section lines:	
	NW	NE	NE	14	20	S	44	W	S	*From N/S line:*	*From E/W line:*

UTM Coordinates (NAD83): *Northing (UTM y)* 4245369.4 *Easting (UTM x):* 734648.3 *GPS*

Latitude/Longitude (decimal degrees): 38.325756 -102.315698

Surface Elevation (ft): 4006.67 *Top Perforated Interval (ft):* 150 *Base of grout (ft):*

Well depth (ft): 192 *Bottom Perforated Interval (ft):* 192

Aquifer(s): OGALLALA

Water Level Change

1 year:	5.89
5 year:	4.91
10 year:	22.86

Measurements from last 10 years

Date	Depth to WL (ft)	Elev of WL (ft)	Change (ft)
1/24/2006	112.96	3893.71	1.28
3/27/2007	105.47	3901.20	7.49
1/29/2008	100.89	3905.78	4.58
1/1/2009			
1/26/2010	96.82	3909.85	
1/27/2011	95.01	3911.66	1.81
1/31/2012	98.48	3908.19	-3.47
2/6/2013	91.78	3914.89	6.70
3/27/2014	95.68	3910.99	-3.90
2/13/2015	95.99	3910.68	-0.31
3/31/2016	90.10	3916.57	5.89

All Historic Measurements

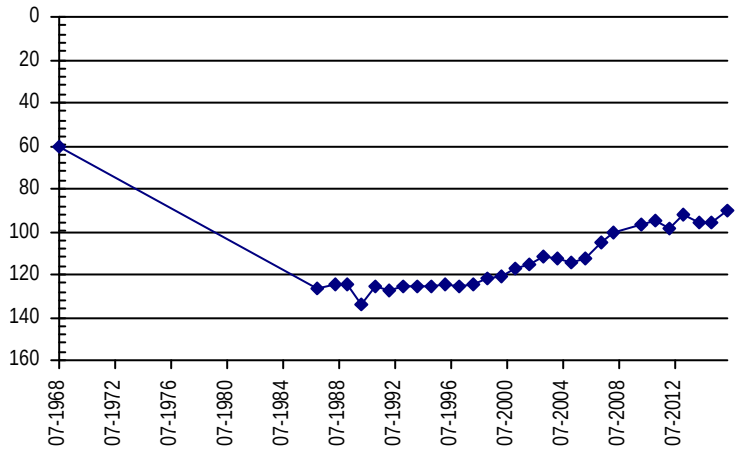

Well Name: **KP-19** *Owner:* LOUIS HINES TRUST NO. 1

Permit #: 14954 - FP - *Location #:* SC02004311BD *USGS Site ID:*

Division: 0 *Water District:* 67 *County:* KIOWA

Location:	Q160	Q40	Q10	Section	Twnshp		Range		PM	Distance from section lines:	
	NW	SE		11	20	S	43	W	S	*From N/S line:*	*From E/W line:*

UTM Coordinates (NAD83): *Northing (UTM y)* 4246729.0 *Easting (UTM x):* 744118.0 *GPS*

Latitude/Longitude (decimal degrees): 38.335466 -102.207013

Surface Elevation (ft): 3975 *Top Perforated Interval (ft):* 196 *Base of grout (ft):*

Well depth (ft): 300 *Bottom Perforated Interval (ft):* 296

Aquifer(s): OGALLALA

Water Level Change

1 year:	3.37
5 year:	20.77
10 year:	

Measurements from last 10 years

Date	Depth to WL (ft)	Elev of WL (ft)	Change (ft)
1/27/2011	199.18	3775.82	
1/31/2012	193.87	3781.13	5.31
2/6/2013	189.04	3785.96	4.83
3/27/2014	184.79	3790.21	4.25
2/13/2015	181.78	3793.22	3.01
3/31/2016	178.41	3796.59	3.37

All Historic Measurements

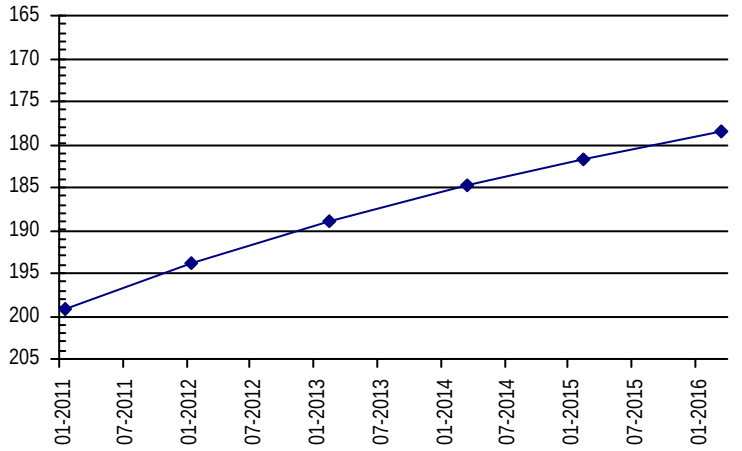

NORTHERN HIGH PLAINS
DISTRICT: KIOWA COUNTY

Well Name: **KP-20** *Owner:* KOELLER, HARLEY

Permit #: 88015 - - *Location #:* SC01904414DDA *USGS Site ID:*

Division: 2 *Water District:* 67 *County:* KIOWA

Location:	Q160	Q40	Q10	Section	Twnshp		Range		PM	Distance from section lines:	
	SE	SE	NE	14	19	S	44	W	S	*From N/S line:*	*From E/W line:*

UTM Coordinates (NAD83): *Northing (UTM y)* 4253727.8 *Easting (UTM x):* 735075.4 *GPS*

Latitude/Longitude (decimal degrees): 38.400889 -102.308029

Surface Elevation (ft): 4116 *Top Perforated Interval (ft):* *Base of grout (ft):*

Well depth (ft): 85 *Bottom Perforated Interval (ft):*

Aquifer(s): OGALLALA

Water Level Change

1 year:	-0.29
5 year:	-1.72
10 year:	-2.56

Measurements from last 10 years

Date	Depth to WL (ft)	Elev of WL (ft)	Change (ft)
1/24/2006	43.34	4072.66	0.11
2/27/2007	42.31	4073.69	1.03
1/29/2008	43.02	4072.98	-0.71
1/1/2009			
1/26/2010	44.21	4071.79	
1/27/2011	44.18	4071.82	0.03
1/31/2012	44.44	4071.56	-0.26
2/6/2013	44.69	4071.31	-0.25
3/27/2014	44.64	4071.36	0.05
2/13/2015	45.61	4070.39	-0.97
3/31/2016	45.90	4070.10	-0.29

All Historic Measurements

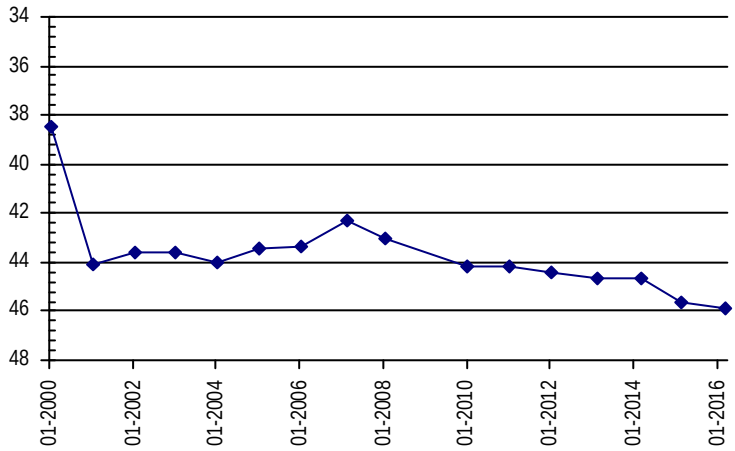

Well Name: **KP-21** *Owner:* J-S FARMS INC

Permit #: 13563 - F - *Location #:* SC02004324BCC1 *USGS Site ID:*

Division: 2 *Water District:* 67 *County:* KIOWA

Location:	Q160	Q40	Q10	Section	Twnshp		Range		PM	Distance from section lines:	
	NW	SW	SW	24	20	S	43	W	S	*From N/S line:*	*From E/W line:*

UTM Coordinates (NAD83): *Northing (UTM y)* 4243395.4 *Easting (UTM x):* 745245.1 *GPS*

Latitude/Longitude (decimal degrees): 38.305151 -102.195289

Surface Elevation (ft): 3952 *Top Perforated Interval (ft):* *Base of grout (ft):*

Well depth (ft): 305 *Bottom Perforated Interval (ft):*

Aquifer(s): OGALLALA

Water Level Change

1 year:	
5 year:	-2.77
10 year:	-3.51

Measurements from last 10 years

Date	Depth to WL (ft)	Elev of WL (ft)	Change (ft)
1/24/2006	242.25	3709.75	-9.94
3/27/2007	230.49	3721.51	11.76
1/29/2008	238.85	3713.15	-8.36
1/1/2009			
1/26/2010	237.85	3714.15	
1/27/2011	242.99	3709.01	-5.14
1/31/2012	241.68	3710.32	1.31
2/6/2013	244.53	3707.47	-2.85
3/27/2014			
2/13/2015			
3/31/2016	245.76	3706.24	

All Historic Measurements

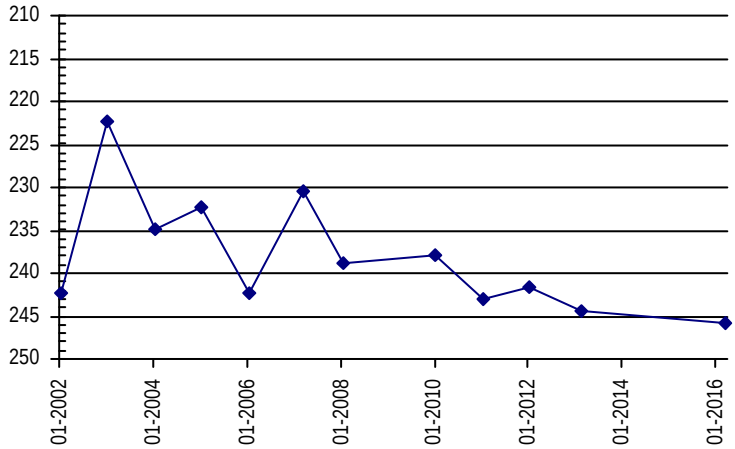

NORTHERN HIGH PLAINS
DISTRICT: KIOWA COUNTY

Well Name: **KP-22** *Owner:* YOUNG COLORADO FARMS

Permit #: 14475 - F - *Location #:* SC02004314DD *USGS Site ID:*

Division: 2 *Water District:* 67 *County:* KIOWA

Location:	Q160	Q40	Q10	Section	Twnshp		Range		PM	Distance from section lines:	
	SE	SE		14	20	S	43	W	S	*From N/S line:*	*From E/W line:*

UTM Coordinates (NAD83): *Northing (UTM y)* 4244212.0 *Easting (UTM x):* 745132.0 *GPS*

Latitude/Longitude (decimal degrees): 38.312533 -102.196299

Surface Elevation (ft): 3960 *Top Perforated Interval (ft):* 226 *Base of grout (ft):*

Well depth (ft): 306 *Bottom Perforated Interval (ft):* 306

Aquifer(s): OGALLALA

Water Level Change

1 year: -10.87

5 year: -14.36

10 year:

Measurements from last 10 years

Date	Depth to WL (ft)	Elev of WL (ft)	Change (ft)
3/27/2007	251.37	3708.63	
1/29/2008	258.49	3701.51	-7.12
1/1/2009			
1/26/2010	260.31	3699.69	
1/27/2011	258.48	3701.52	1.83
1/31/2012	271.84	3688.16	-13.36
2/6/2013	271.79	3688.21	0.05
3/27/2014	274.02	3685.98	-2.23
2/13/2015	261.97	3698.03	12.05
3/31/2016	272.84	3687.16	-10.87

All Historic Measurements

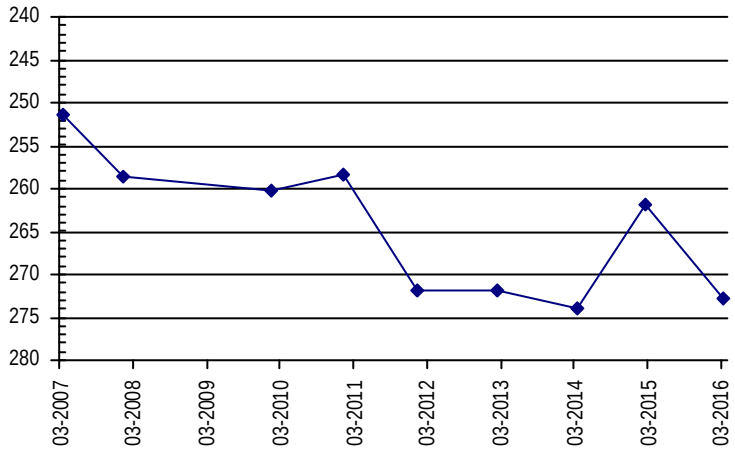

Prowers County
Ground Water Management District

Northern High Plains
Designated Ground Water Basin

THIS PAGE INTENTIONALLY BLANK

NORTHERN HIGH PLAINS
DISTRICT: PROWERS COUNTY

Well Name: **KP-05** *Owner:* BUTLER BROTHERS

Permit #: 20928 - S - *Location #:* SC02104202BBA *USGS Site ID:* 381600102064000

Division: 2 *Water District:* 67 *County:* PROWERS

Location:	Q160	Q40	Q10	Section	Twnshp		Range		PM	Distance from section lines:	
	NW	NW	NE	2	21	S	42	W	S	*From N/S line:*	*From E/W line:*

UTM Coordinates (NAD83): *Northing (UTM y)* 4239008.4 *Easting (UTM x):* 752391.1 *GPS*

Latitude/Longitude (decimal degrees): 38.263682 -102.115224

Surface Elevation (ft): 3777.56 *Top Perforated Interval (ft):* 151 *Base of grout (ft):*

Well depth (ft): 201 *Bottom Perforated Interval (ft):* 191

Aquifer(s): OGALLALA

Water Level Change

1 year:	0.00
5 year:	-3.34
10 year:	-5.75

Measurements from last 10 years

Date	Depth to WL (ft)	Elev of WL (ft)	Change (ft)
1/23/2006	144.84	3632.72	-0.28
3/26/2007	144.73	3632.83	0.11
1/28/2008	144.90	3632.66	-0.17
1/1/2009			
1/25/2010	146.59	3630.97	
1/26/2011	147.25	3630.31	-0.66
1/30/2012	147.63	3629.93	-0.38
2/5/2013	149.08	3628.48	-1.45
3/27/2014	149.34	3628.22	-0.26
2/12/2015	150.59	3626.97	-1.25
3/30/2016	150.59	3626.97	0.00

All Historic Measurements

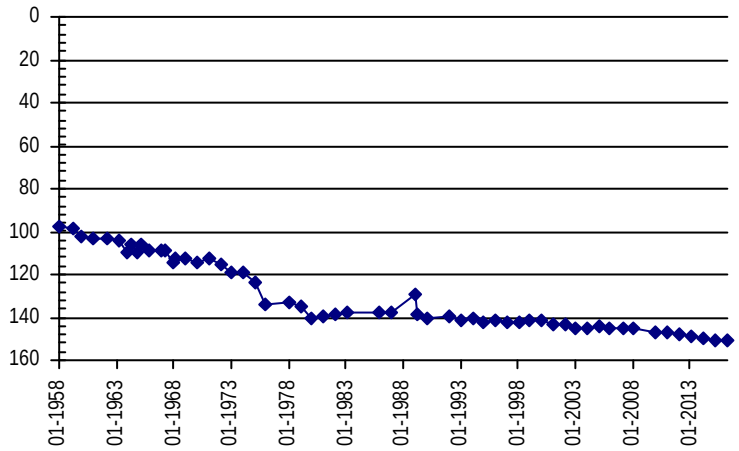

Well Name: **KP-07** *Owner:* SCHAEFER HOMA LEE

Permit #: 11891 - FP - *Location #:* SC02104106ADC *USGS Site ID:* 381530102035000

Division: 2 *Water District:* 67 *County:* PROWERS

Location:	Q160	Q40	Q10	Section	Twnshp		Range		PM	Distance from section lines:	
	NE	SE	SW	6	21	S	41	W	S	*From N/S line:*	*From E/W line:*

UTM Coordinates (NAD83): *Northing (UTM y)* 4238046.0 *Easting (UTM x):* 756651.0 *GPS*

Latitude/Longitude (decimal degrees): 38.253813 -102.066942

Surface Elevation (ft): 3756.55 *Top Perforated Interval (ft):* 55 *Base of grout (ft):*

Well depth (ft): 155 *Bottom Perforated Interval (ft):* 155

Aquifer(s): OGALLALA

Water Level Change

1 year:	5.45
5 year:	-10.47
10 year:	-4.72

Measurements from last 10 years

Date	Depth to WL (ft)	Elev of WL (ft)	Change (ft)
1/23/2006	126.68	3629.87	-3.56
3/26/2007	127.69	3628.86	-1.01
1/28/2008	118.81	3637.74	8.88
1/1/2009			
1/25/2010	119.82	3636.73	
1/26/2011	120.93	3635.62	-1.11
1/31/2012	123.68	3632.87	-2.75
2/6/2013	137.49	3619.06	-13.81
3/27/2014	138.49	3618.06	-1.00
2/12/2015	136.85	3619.70	1.64
3/30/2016	131.40	3625.15	5.45

All Historic Measurements

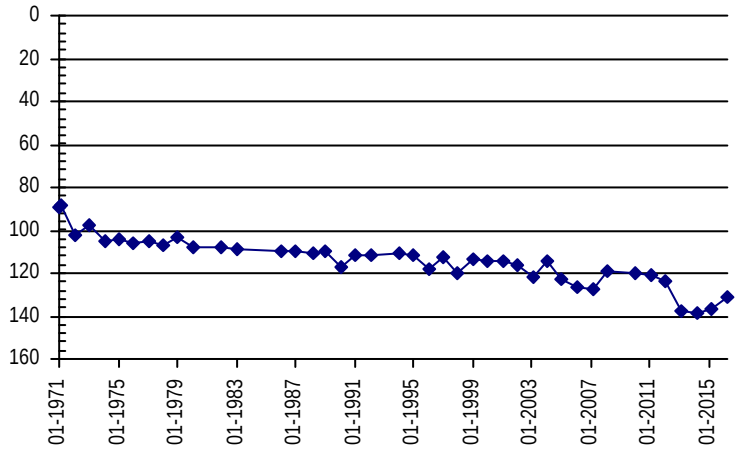

NORTHERN HIGH PLAINS
DISTRICT: PROWERS COUNTY

Well Name: **KP-08** *Owner:* CAMPBELL, ROY

Permit #: 12698 - R - *Location #:* SC02104224DDA *USGS Site ID:* 381220102045801

Division: 2 *Water District:* 67 *County:* PROWERS

Location:	Q160	Q40	Q10	Section	Twnshp		Range		PM	Distance from section lines:	
	SE	SE	NE	24	21	S	42	W	S	*From N/S line:*	*From E/W line:*

UTM Coordinates (NAD83): *Northing (UTM y)* 4232653.3 *Easting (UTM x):* 755407.1 *GPS*

Latitude/Longitude (decimal degrees): 38.205629 -102.083081

Surface Elevation (ft): 3741.52 *Top Perforated Interval (ft):* 97 *Base of grout (ft):*

Well depth (ft): 132 *Bottom Perforated Interval (ft):* 147

Aquifer(s): OGALLALA

Water Level Change

1 year:	-0.39
5 year:	-2.80
10 year:	-3.56

Measurements from last 10 years

Date	Depth to WL (ft)	Elev of WL (ft)	Change (ft)
1/23/2006	117.14	3624.38	-0.07
3/26/2007	117.11	3624.41	0.03
1/28/2008	111.19	3630.33	5.92
1/1/2009			
1/25/2010	117.68	3623.84	
1/26/2011	117.90	3623.62	-0.22
1/31/2012	118.23	3623.29	-0.33
2/6/2013	118.70	3622.82	-0.47
3/27/2014	123.51	3618.01	-4.81
2/12/2015	120.31	3621.21	3.20
3/30/2016	120.70	3620.82	-0.39

All Historic Measurements

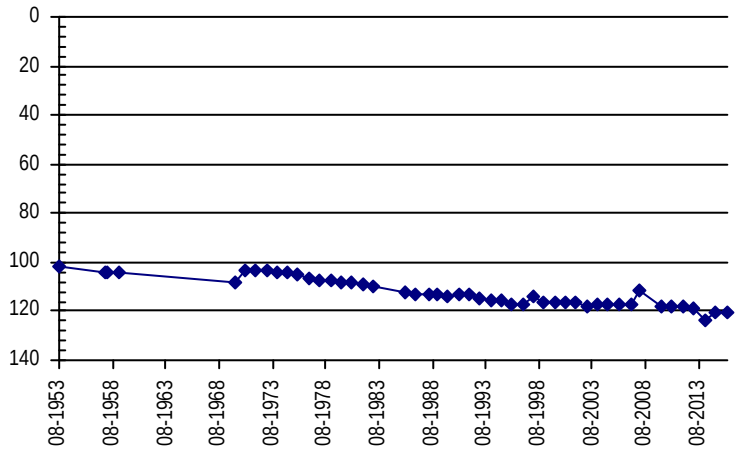

Well Name: **KP-09** *Owner:* FREY WILFORD R

Permit #: 11456 - F - *Location #:* SC02204202BCA *USGS Site ID:* 381020102063000

Division: 2 *Water District:* 67 *County:* PROWERS

Location:	Q160	Q40	Q10	Section	Twnshp		Range		PM	Distance from section lines:	
	NW	SW	NE	2	22	S	42	W	S	*From N/S line:*	*From E/W line:*

UTM Coordinates (NAD83): *Northing (UTM y)* 4228457.1 *Easting (UTM x):* 752672.1 *GPS*

Latitude/Longitude (decimal degrees): 38.168630 -102.115771

Surface Elevation (ft): 3629.48 *Top Perforated Interval (ft):* 94 *Base of grout (ft):*

Well depth (ft): 134 *Bottom Perforated Interval (ft):* 134

Aquifer(s): OGALLALA

Water Level Change

1 year:	1.01
5 year:	0.48
10 year:	0.67

Measurements from last 10 years

Date	Depth to WL (ft)	Elev of WL (ft)	Change (ft)
1/23/2006	72.20	3557.28	0.24
2/27/2007	71.65	3557.83	0.55
1/28/2008	71.03	3558.45	0.62
1/1/2009			
1/25/2010	72.03	3557.45	
1/26/2011	72.01	3557.47	0.02
1/31/2012	72.31	3557.17	-0.30
2/6/2013	72.81	3556.67	-0.50
3/27/2014	74.95	3554.53	-2.14
2/12/2015	72.54	3556.94	2.41
3/30/2016	71.53	3557.95	1.01

All Historic Measurements

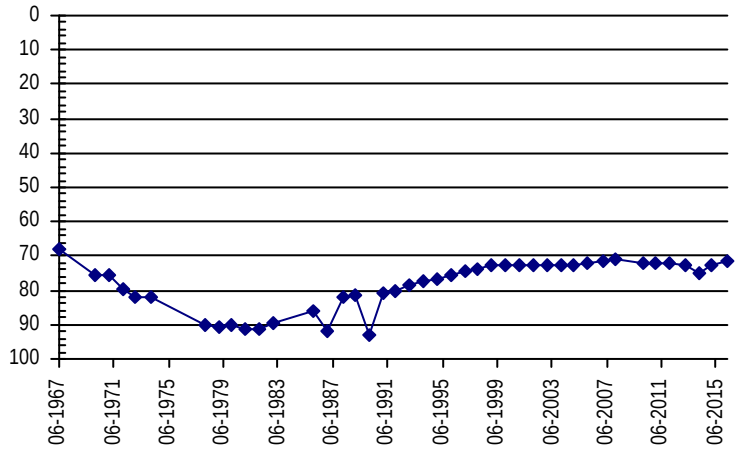

NORTHERN HIGH PLAINS
DISTRICT: PROWERS COUNTY

Well Name: **KP-10** *Owner:* SEYBERT GERALD A

Permit #: 5622 - F - *Location #:* SC02204202CCC *USGS Site ID:*

Division: 2 *Water District:* 67 *County:* PROWERS

Location:	Q160	Q40	Q10	Section	Twnshp		Range		PM	Distance from section lines:	
	SW	SW	SW	2	22	S	42	W	S	*From N/S line:*	*From E/W line:*

UTM Coordinates (NAD83): *Northing (UTM y)* 4227619.1 *Easting (UTM x):* 752413.1 *GPS*

Latitude/Longitude (decimal degrees): 38.161159 -102.119021

Surface Elevation (ft): 3524 *Top Perforated Interval (ft):* 111 *Base of grout (ft):*

Well depth (ft): 156 *Bottom Perforated Interval (ft):* 156

Aquifer(s): OGALLALA

Water Level Change
1 year:
5 year:
10 year:

Measurements from last 10 years

Date	Depth to WL (ft)	Elev of WL (ft)	Change (ft)
1/23/2006	68.89	3455.11	0.19
2/27/2007	68.31	3455.69	0.58
1/28/2008	67.77	3456.23	0.54
1/1/2009			
1/25/2010	68.65	3455.35	
1/26/2011	69.44	3454.56	-0.79
1/31/2012	69.93	3454.07	-0.49
2/6/2013	71.20	3452.80	-1.27
3/27/2014	70.03	3453.97	1.17
2/12/2015	68.96	3455.04	1.07
3/30/2016			

All Historic Measurements

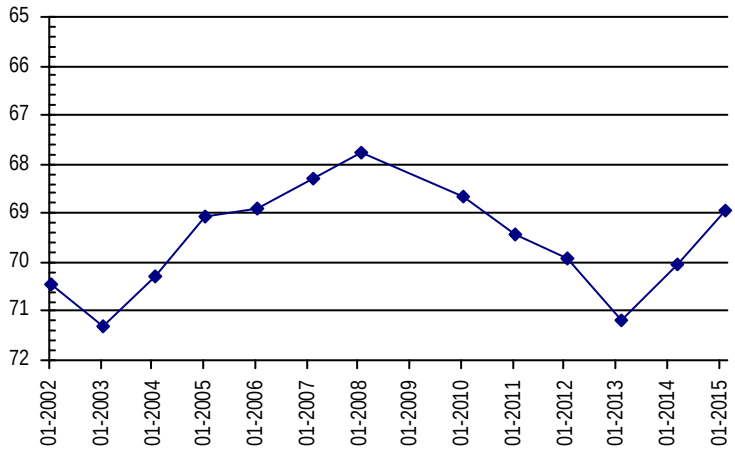

Well Name: **KP-11** *Owner:* SUN VUE NURSERY

Permit #: 9664 - F - *Location #:* SC02104232ADC *USGS Site ID:* 381053102090300

Division: 2 *Water District:* 67 *County:* PROWERS

Location:	Q160	Q40	Q10	Section	Twnshp		Range		PM	Distance from section lines:	
	NE	SE	SW	32	21	S	42	W	S	*From N/S line:*	*From E/W line:*

UTM Coordinates (NAD83): *Northing (UTM y)* 4229686.1 *Easting (UTM x):* 748726.1 *GPS*

Latitude/Longitude (decimal degrees): 38.180789 -102.160334

Surface Elevation (ft): 3666.49 *Top Perforated Interval (ft):* 84 *Base of grout (ft):*

Well depth (ft): 148 *Bottom Perforated Interval (ft):* 148

Aquifer(s): OGALLALA

Water Level Change
1 year: 2.97
5 year: 0.17
10 year: 0.68

Measurements from last 10 years

Date	Depth to WL (ft)	Elev of WL (ft)	Change (ft)
1/24/2006	78.15	3588.34	0.11
3/26/2007	77.90	3588.59	0.25
1/28/2008	77.33	3589.16	0.57
1/1/2009			
1/25/2010	77.55	3588.94	
1/26/2011	77.64	3588.85	-0.09
1/31/2012	77.85	3588.64	-0.21
2/6/2013	82.80	3583.69	-4.95
3/27/2014	84.66	3581.83	-1.86
2/12/2015	80.44	3586.05	4.22
3/30/2016	77.47	3589.02	2.97

All Historic Measurements

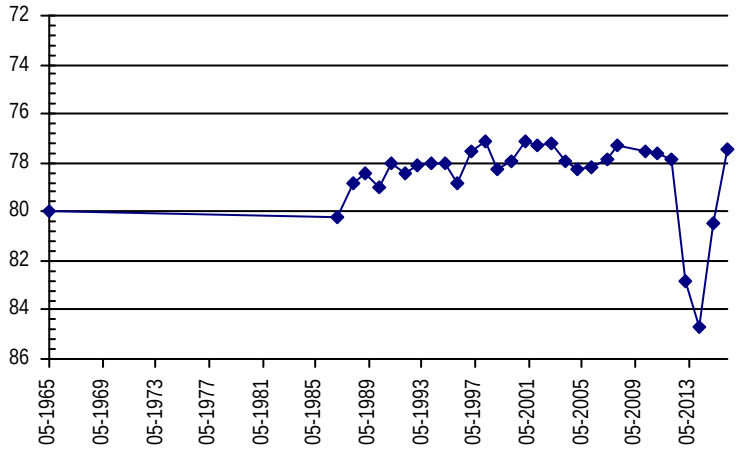

NORTHERN HIGH PLAINS
DISTRICT: PROWERS COUNTY

Well Name: **KP-12** *Owner:* REYNOLDS LEROY

Permit #: 4541 - R - *Location #:* SC02104324BBB *USGS Site ID:* 381300102123000

Division: 2 *Water District:* 67 *County:* PROWERS

Location:	Q160	Q40	Q10	Section	Twnshp		Range		PM	Distance from section lines:	
	NW	NW	NW	24	21	S	43	W	S	*From N/S line:*	*From E/W line:*

UTM Coordinates (NAD83): *Northing (UTM y)* 4233523.0 *Easting (UTM x):* 744199.0 *GPS*

Latitude/Longitude (decimal degrees): 38.216568 -102.210643

Surface Elevation (ft): 3752.53 *Top Perforated Interval (ft):* 54 *Base of grout (ft):*

Well depth (ft): 134 *Bottom Perforated Interval (ft):* 134

Aquifer(s): OGALLALA

Water Level Change

1 year:	9.23
5 year:	0.49
10 year:	0.94

Measurements from last 10 years

Date	Depth to WL (ft)	Elev of WL (ft)	Change (ft)
1/24/2006	107.25	3645.28	2.66
3/26/2007	108.19	3644.34	-0.94
1/28/2008	106.85	3645.68	1.34
1/1/2009			
1/25/2010	106.87	3645.66	
1/26/2011	106.80	3645.73	0.07
1/31/2012	106.68	3645.85	0.12
2/6/2013	106.49	3646.04	0.19
3/27/2014	118.03	3634.50	-11.54
2/12/2015	115.54	3636.99	2.49
3/30/2016	106.31	3646.22	9.23

All Historic Measurements

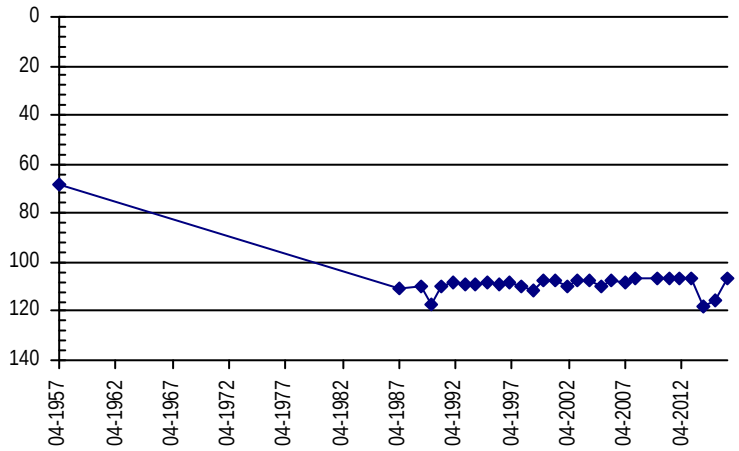

Well Name: **KP-13** *Owner:* BURNETT D W

Permit #: 6816 - F - *Location #:* SC02104206CCB *USGS Site ID:* 381520102112000

Division: 2 *Water District:* 67 *County:* PROWERS

Location:	Q160	Q40	Q10	Section	Twnshp		Range		PM	Distance from section lines:	
	SW	SW	NW	6	21	S	42	W	S	*From N/S line:*	*From E/W line:*

UTM Coordinates (NAD83): *Northing (UTM y)* 4237087.2 *Easting (UTM x):* 745705.0 *GPS*

Latitude/Longitude (decimal degrees): 38.248241 -102.192225

Surface Elevation (ft): 3826.57 *Top Perforated Interval (ft):* 112 *Base of grout (ft):*

Well depth (ft): 172 *Bottom Perforated Interval (ft):* 172

Aquifer(s): OGALLALA

Water Level Change

1 year:	11.04
5 year:	0.77
10 year:	8.80

Measurements from last 10 years

Date	Depth to WL (ft)	Elev of WL (ft)	Change (ft)
1/24/2006	114.49	3712.08	-1.37
3/26/2007	108.69	3717.88	5.80
1/28/2008	110.43	3716.14	-1.74
1/1/2009			
1/25/2010	112.22	3714.35	
1/27/2011	106.46	3720.11	5.76
1/31/2012	106.44	3720.13	0.02
2/6/2013	107.53	3719.04	-1.09
3/27/2014	119.02	3707.55	-11.49
2/12/2015	116.73	3709.84	2.29
3/30/2016	105.69	3720.88	11.04

All Historic Measurements

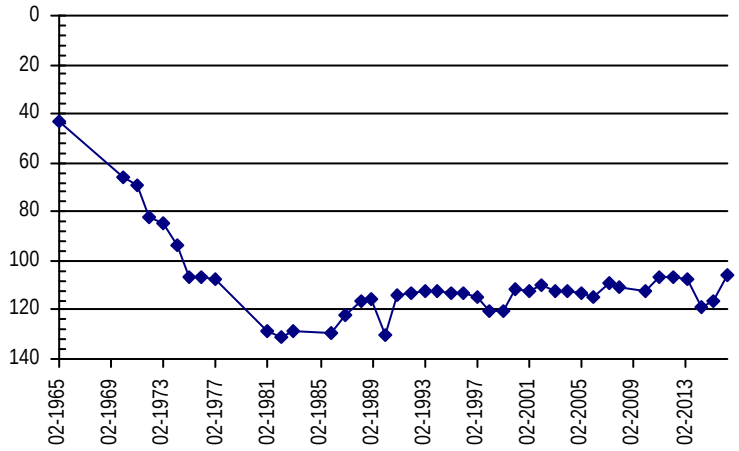

NORTHERN HIGH PLAINS
DISTRICT: PROWERS COUNTY

Well Name: **KP-15** *Owner:* HALLOCK LELA

Permit #: 13121 - F - *Location #:* SC02104304DCD *USGS Site ID:* 381500102150000

Division: 2 *Water District:* 67 *County:* PROWERS

Location:	Q160	Q40	Q10	Section	Twnshp		Range		PM	Distance from section lines:	
	SE	SW	SE	4	21	S	43	W	S	*From N/S line:*	*From E/W line:*

UTM Coordinates (NAD83): *Northing (UTM y)* 4236684.0 *Easting (UTM x):* 740297.0 *GPS*

Latitude/Longitude (decimal degrees): 38.246074 -102.254095

Surface Elevation (ft): 3831.57 *Top Perforated Interval (ft):* 70 *Base of grout (ft):*

Well depth (ft): 150 *Bottom Perforated Interval (ft):* 150

Aquifer(s): OGALLALA

Water Level Change

1 year:	0.97
5 year:	2.23
10 year:	-6.04

Measurements from last 10 years

Date	Depth to WL (ft)	Elev of WL (ft)	Change (ft)
1/24/2006	103.26	3728.31	-2.50
3/26/2007	104.99	3726.58	-1.73
1/28/2008	107.19	3724.38	-2.20
1/1/2009			
1/25/2010	110.73	3720.84	
1/27/2011	111.53	3720.04	-0.80
1/31/2012	113.95	3717.62	-2.42
2/6/2013	112.41	3719.16	1.54
3/27/2014	111.30	3720.27	1.11
2/12/2015	110.27	3721.30	1.03
3/30/2016	109.30	3722.27	0.97

All Historic Measurements

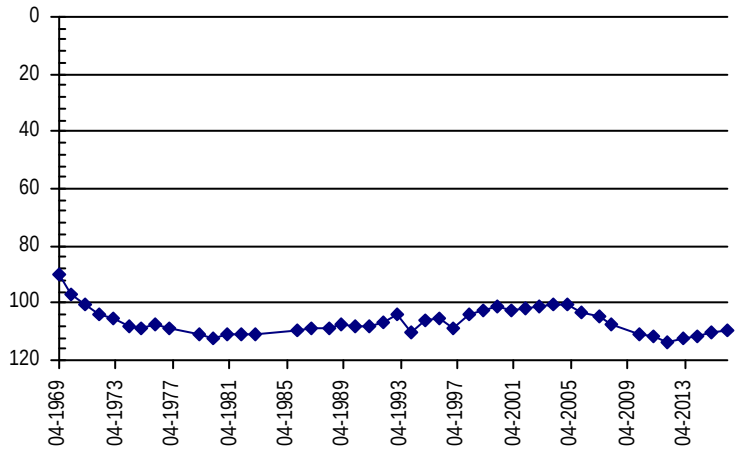

Well Name: **KP-16** *Owner:* SCHLATTER WILLIAM

Permit #: 4710 - F - *Location #:* SC02104305DDC *USGS Site ID:*

Division: 2 *Water District:* 67 *County:* PROWERS

Location:	Q160	Q40	Q10	Section	Twnshp		Range		PM	Distance from section lines:	
	SE	SE	SW	5	21	S	43	W	S	*From N/S line:*	*From E/W line:*

UTM Coordinates (NAD83): *Northing (UTM y)* 4236632.0 *Easting (UTM x):* 738893.0 *GPS*

Latitude/Longitude (decimal degrees): 38.245980 -102.270140

Surface Elevation (ft): 3834 *Top Perforated Interval (ft):* 70 *Base of grout (ft):*

Well depth (ft): 156 *Bottom Perforated Interval (ft):* 156

Aquifer(s): OGALLALA

Water Level Change

1 year:	0.01
5 year:	-1.62
10 year:	-9.44

Measurements from last 10 years

Date	Depth to WL (ft)	Elev of WL (ft)	Change (ft)
1/24/2006	96.49	3737.51	0.83
3/26/2007	99.42	3734.58	-2.93
1/28/2008	99.47	3734.53	-0.05
1/1/2009			
1/25/2010	103.21	3730.79	
1/27/2011	104.31	3729.69	-1.10
1/31/2012	105.86	3728.14	-1.55
2/6/2013	105.64	3728.36	0.22
3/27/2014	108.30	3725.70	-2.66
2/12/2015	105.94	3728.06	2.36
3/30/2016	105.93	3728.07	0.01
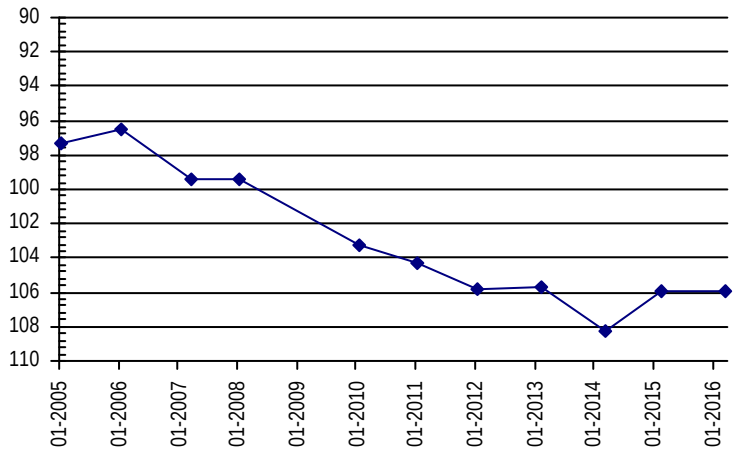
All Historic Measurements