




COLORADO DIVISION OF RECLAMATION, MINING AND SAFETY
MINERALS PROGRAM INSPECTION REPORT
PHONE: (303) 866-3567

The Division of Reclamation, Mining and Safety has conducted an inspection of the mining operation noted below. This report documents observations concerning compliance with the terms of the permit and applicable rules and regulations of the Mined Land Reclamation Board.

MINE NAME: Disappointment Valley	MINE/PROSPECTING ID#: M-1980-038	MINERAL: Sand and gravel	COUNTY: San Miguel
INSPECTION TYPE: Aerial Inspection	INSPECTOR(S): Kate A. Pickford	INSP. DATE: May 16, 2013	INSP. TIME: 12:00
OPERATOR: Ron Ebberts	OPERATOR REPRESENTATIVE:	TYPE OF OPERATION: 110c - Construction Limited Impact	

REASON FOR INSPECTION: Normal I&E Program	BOND CALCULATION TYPE: IT.Bondcalculationtype.CD.Desc	BOND AMOUNT: \$9,071.00
DATE OF COMPLAINT: NA	POST INSP. CONTACTS: None	JOINT INSP. AGENCY: None
WEATHER: Clear	INSPECTOR'S SIGNATURE: 	SIGNATURE DATE: July 1, 2013

GENERAL INSPECTION TOPICS

This list identifies the environmental and permit parameters inspected and gives a categorical evaluation of each. No problems or possible violations were noted during the inspection. The mine operation was found to be in full compliance with Mineral Rules and Regulations of the Colorado Mined Land Reclamation Board for the Extraction of Construction Materials and/or for Hard Rock, Metal and Designated Mining Operations. Any person engaged in any mining operation shall notify the office of any failure or imminent failure, as soon as reasonably practicable after such person has knowledge of such condition or of any impoundment, embankment, or slope that poses a reasonable potential for danger to any persons or property or to the environment; or any environmental protection facility designed to contain or control chemicals or waste which are acid or toxic-forming, as identified in the permit.

(AR) RECORDS----- <u>Y</u>	(FN) FINANCIAL WARRANTY----- <u>Y</u>	(RD) ROADS----- <u>Y</u>
(HB) HYDROLOGIC BALANCE----- <u>Y</u>	(BG) BACKFILL & GRADING----- <u>Y</u>	(EX) EXPLOSIVES----- <u>N</u>
(PW) PROCESSING WASTE/TAILING---- <u>N</u>	(SF) PROCESSING FACILITIES----- <u>N</u>	(TS) TOPSOIL----- <u>N</u>
(MP) GENL MINE PLAN COMPLIANCE- <u>Y</u>	(FW) FISH & WILDLIFE----- <u>N</u>	(RV) REVEGETATION---- <u>N</u>
(SM) SIGNS AND MARKERS----- <u>N</u>	(SP) STORM WATER MGT PLAN---- <u>N</u>	(SB) COMPLETE INSP---- <u>N</u>
(ES) OVERBURDEN/DEV. WASTE----- <u>N</u>	(SC) EROSION/SEDIMENTATION--- <u>N</u>	(RS) RECL PLAN/COMP-- <u>N</u>
(AT) ACID OR TOXIC MATERIALS----- <u>N</u>	(OD) OFF-SITE DAMAGE----- <u>N</u>	(ST) STIPULATIONS----- <u>N</u>

Y = Inspected and found in compliance / N = Not inspected / NA = Not applicable to this operation / PB = Problem cited / PV = Possible violation cited



OBSERVATIONS

This inspection was conducted as part of the Division of Reclamation, Mining and Safety monitoring program. The inspection was conducted aurally.

The site is in similar condition as it was at the time of the previous inspection conducted in 2003.

A bond calculation was conducted, based on the current amount of disturbance at the site. There is an increase in the required bond. Notice of the increase is included in this mailing.

PHOTOGRAPHS



Inspection Contact Address

Ron Ebberts
P.O. Box 250
Egnar, CO 81325

Enclosure