



COLORADO DIVISION OF RECLAMATION, MINING AND SAFETY
MINERALS PROGRAM INSPECTION REPORT
PHONE: (303) 866-3567

The Division of Reclamation, Mining and Safety has conducted an inspection of the mining operation noted below. This report documents observations concerning compliance with the terms of the permit and applicable rules and regulations of the Mined Land Reclamation Board.

MINE NAME: Dallas Gravel Pit	MINE/PROSPECTING ID#: M-1978-268	MINERAL: Gravel	COUNTY: Ouray
INSPECTION TYPE: Monitoring	INSPECTOR(S): Wallace H. Erickson	INSP. DATE: August 29, 2012	INSP. TIME: 16:00
OPERATOR: Ouray County	OPERATOR REPRESENTATIVE: Chris Miller, Dan Fossey	TYPE OF OPERATION: 112c - Construction Regular Operation	

REASON FOR INSPECTION: Normal I&E Program	BOND CALCULATION TYPE: None	BOND AMOUNT: \$0.00
DATE OF COMPLAINT: NA	POST INSP. CONTACTS: None	JOINT INSP. AGENCY: None
WEATHER: Cloudy	INSPECTOR'S SIGNATURE: <i>Wallace H. Erickson</i>	SIGNATURE DATE: September 5, 2012

GENERAL INSPECTION TOPICS

This list identifies the environmental and permit parameters inspected and gives a categorical evaluation of each. No problems or possible violations were noted during the inspection. The mine operation was found to be in full compliance with Mineral Rules and Regulations of the Colorado Mined Land Reclamation Board for the Extraction of Construction Materials and/or for Hard Rock, Metal and Designated Mining Operations. Any person engaged in any mining operation shall notify the office of any failure or imminent failure, as soon as reasonably practicable after such person has knowledge of such condition or of any impoundment, embankment, or slope that poses a reasonable potential for danger to any persons or property or to the environment; or any environmental protection facility designed to contain or control chemicals or waste which are acid or toxic-forming, as identified in the permit.

(AR) RECORDS----- <u>Y</u>	(FN) FINANCIAL WARRANTY----- <u>NA</u>	(RD) ROADS----- <u>Y</u>
(HB) HYDROLOGIC BALANCE----- <u>Y</u>	(BG) BACKFILL & GRADING----- <u>Y</u>	(EX) EXPLOSIVES----- <u>NA</u>
(PW) PROCESSING WASTE/TAILING---- <u>Y</u>	(SF) PROCESSING FACILITIES----- <u>Y</u>	(TS) TOPSOIL----- <u>Y</u>
(MP) GENL MINE PLAN COMPLIANCE- <u>Y</u>	(FW) FISH & WILDLIFE----- <u>Y</u>	(RV) REVEGETATION---- <u>Y</u>
(SM) SIGNS AND MARKERS----- <u>Y</u>	(SP) STORM WATER MGT PLAN---- <u>N</u>	(SB) COMPLETE INSP---- <u>Y</u>
(ES) OVERBURDEN/DEV. WASTE----- <u>Y</u>	(SC) EROSION/SEDIMENTATION--- <u>Y</u>	(RS) RECL PLAN/COMP-- <u>Y</u>
(AT) ACID OR TOXIC MATERIALS----- <u>NA</u>	(OD) OFF-SITE DAMAGE----- <u>Y</u>	(ST) STIPULATIONS----- <u>NA</u>

Y = Inspected and found in compliance / N = Not inspected / NA = Not applicable to this operation / PB = Problem cited / PV = Possible violation cited

OBSERVATIONS

This inspection occurred as part of the Division's routine monitoring of permitted operations. Ouray County was represented by Chris Miller and Dan Fossey. This report is accompanied by 6 photographs.

Public access to the active pit area is controlled by locked gate. As shown in the enclosed photos, mining and reclamation activities appeared active. The mining operation is in Stage 1 of 4, as described within permit documents. Affected lands were located within approved areas and appeared stable; evidence of slumping, sliding, or excessive erosion was not observed. Evidence of off-site damage or significant sedimentation was not observed. Evidence of problematic weed infestation, including regulated noxious weeds, was not observed. The operation appeared active and well maintained.

Response to this inspection report should be addressed to Wally Erickson at the Division's office in Durango, 691 County Road 233, Suite A-2, Durango, CO 81301, phone (970) 247-5469.

Inspection Contact Address

Chris Miller
Ouray County Road & Bridge
P.O. Box 456
Ridgway, CO 81432

Enclosure: 6 photos

cc w/enclosure: Russ Means, DRMS GJFO

Dallas Gravel Pit
M-1978-268
August 29, 2012

View northeast, taken from the north end of the active pit area.




Dallas Gravel Pit
M-1978-268
August 29, 2012



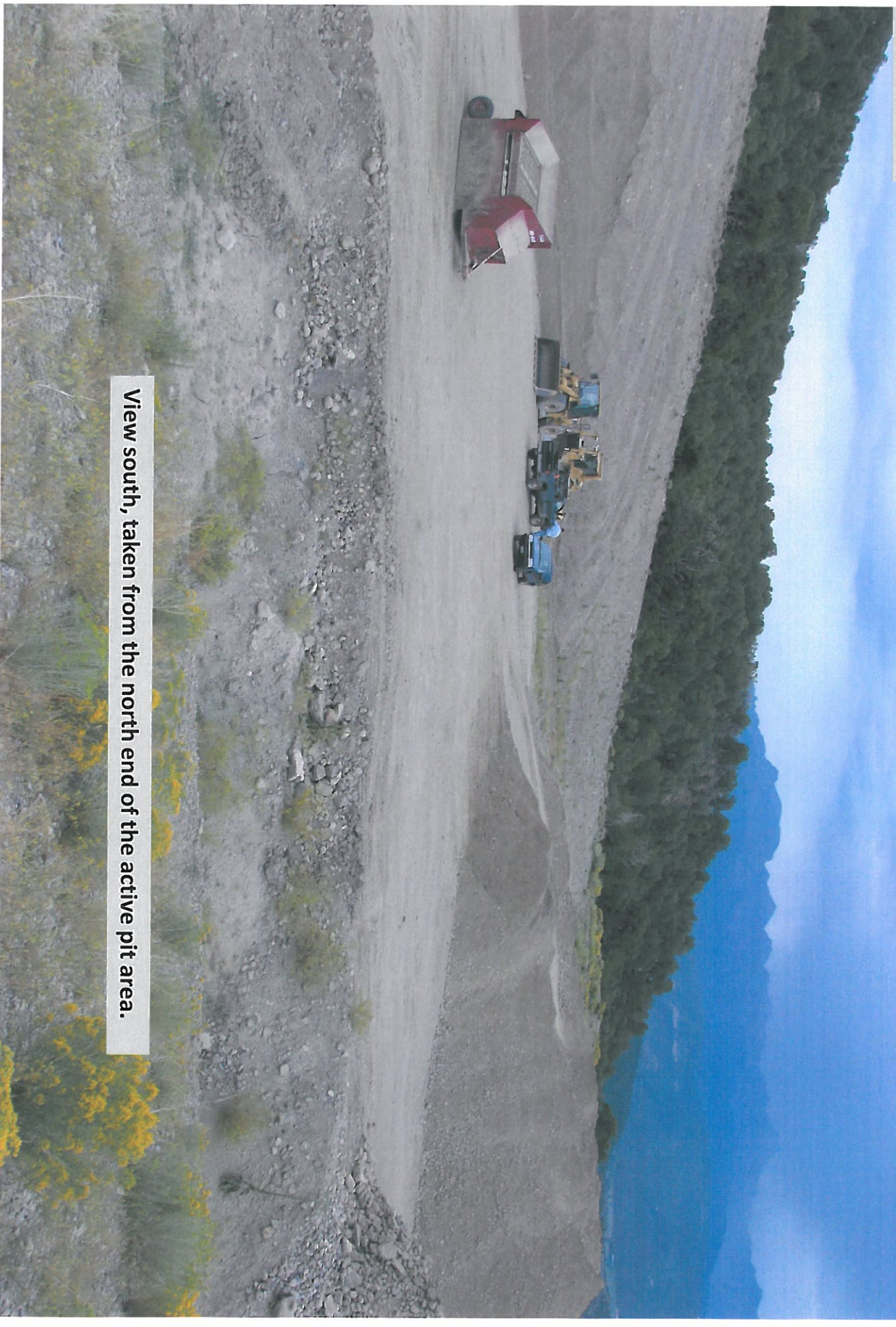
View east, taken from the north end of the active pit area.

Dallas Gravel Pit
M-1978-268
August 29, 2012




View southeast, taken from the north end of the active pit area.

Dallas Gravel Pit
M-1978-268
August 29, 2012




View south, taken from the north end of the active pit area.

Dallas Gravel Pit
M-1978-268
August 29, 2012



View southwest, taken from the north end of the active pit area.

Dallas Gravel Pit
M-1978-268
August 29, 2012



View west, taken from the north end of the active pit area.