




COLORADO DIVISION OF RECLAMATION, MINING AND SAFETY
MINERALS PROGRAM INSPECTION REPORT
PHONE: (303) 866-3567

The Division of Reclamation, Mining and Safety has conducted an inspection of the mining operation noted below. This report documents observations concerning compliance with the terms of the permit and applicable rules and regulations of the Mined Land Reclamation Board.

MINE NAME: Greer Pit	MINE/PROSPECTING ID#: M-1985-115	MINERAL: Sand and gravel	COUNTY: La Plata
INSPECTION TYPE: Monitoring	INSPECTOR(S): Kate A. Pickford	INSP. DATE: July 11, 2012	INSP. TIME: 11:40
OPERATOR: J Pat and Lila N Greer	OPERATOR REPRESENTATIVE: Pat Greer	TYPE OF OPERATION: 110c - Construction Limited Impact	

REASON FOR INSPECTION: Normal I&E Program	BOND CALCULATION TYPE: Complete Bond	BOND AMOUNT: \$9,500.00
DATE OF COMPLAINT: NA	POST INSP. CONTACTS: None	JOINT INSP. AGENCY: None
WEATHER: Clear	INSPECTOR'S SIGNATURE: 	SIGNATURE DATE: July 16, 2012

GENERAL INSPECTION TOPICS

This list identifies the environmental and permit parameters inspected and gives a categorical evaluation of each. No problems or possible violations were noted during the inspection. The mine operation was found to be in full compliance with Mineral Rules and Regulations of the Colorado Mined Land Reclamation Board for the Extraction of Construction Materials and/or for Hard Rock, Metal and Designated Mining Operations. Any person engaged in any mining operation shall notify the office of any failure or imminent failure, as soon as reasonably practicable after such person has knowledge of such condition or of any impoundment, embankment, or slope that poses a reasonable potential for danger to any persons or property or to the environment; or any environmental protection facility designed to contain or control chemicals or waste which are acid or toxic-forming, as identified in the permit.

(AR) RECORDS----- <u>Y</u>	(FN) FINANCIAL WARRANTY----- <u>Y</u>	(RD) ROADS----- <u>Y</u>
(HB) HYDROLOGIC BALANCE----- <u>Y</u>	(BG) BACKFILL & GRADING----- <u>Y</u>	(EX) EXPLOSIVES----- <u>N</u>
(PW) PROCESSING WASTE/TAILING---- <u>N</u>	(SF) PROCESSING FACILITIES----- <u>N</u>	(TS) TOPSOIL----- <u>Y</u>
(MP) GENL MINE PLAN COMPLIANCE- <u>Y</u>	(FW) FISH & WILDLIFE----- <u>N</u>	(RV) REVEGETATION---- <u>Y</u>
(SM) SIGNS AND MARKERS----- <u>Y</u>	(SP) STORM WATER MGT PLAN---- <u>N</u>	(SB) COMPLETE INSP---- <u>N</u>
(ES) OVERBURDEN/DEV. WASTE----- <u>N</u>	(SC) EROSION/SEDIMENTATION-- <u>Y</u>	(RS) RECL PLAN/COMP-- <u>Y</u>
(AT) ACID OR TOXIC MATERIALS----- <u>N</u>	(OD) OFF-SITE DAMAGE----- <u>N</u>	(ST) STIPULATIONS----- <u>N</u>

Y = Inspected and found in compliance / N = Not inspected / NA = Not applicable to this operation / PB = Problem cited / PV = Possible violation cited

OBSERVATIONS




This inspection was conducted as part of the Division of Reclamation, Mining, and Safety monitoring program. Present at the inspection was Pat Greer, operator, and Kate Pickford, DRMS.

The site is currently in the process of being mined. There is a large stockpile of material on the pit floor. The east side of the pit has been graded to final slope. The south side still consists of a near vertical highwall. Topsoil is stockpiled on top of the highwall area.

No refuse or measurable weeds were present at the site. No problems were observed during the inspection.

The current bond amount is adequate for reclamation of the site.

PHOTOGRAPHS



PERMIT #: M-1985-115
INSPECTOR'S INITIALS: KAP
INSPECTION DATE: July 11, 2012

Inspection Contact Address

Pat Greer
J Pat and Lila N Greer
8097 CR 100
Hesperous, CO 81326