

Golden Age Number Two Mining Company

334 W Hyman Avenue

Aspen, CO 81611

goldenliberty@aol.com

Report of the Golden Age Number Two Permit Number 2009-002 June 2012

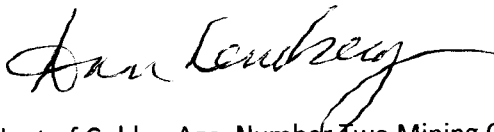
As of the date of this report, 4000 short tons of gold bearing ore, resource was removed by theft from the Golden Age Number Two Mining Company Property, and the natural grasscover has grown over the disturbance and it is completely reclaimed. This theft was reported in the County where it occurred and the District Attorney refused to prosecute the thieves for grand larceny unless ordered to do so by a judge. The resource was valued at 2.2 million dollars, conservatively estimated at 3.69 oz of gold per ton.

The last sampling of the resource was done in August of 2011.

Planned exploration will be to run a drift from the Blue Bull into the workings of the Golden Age Main Shaft, within the coming year.. The Blue Bull contains an unexploited secondarily enriched vein of gold estimated at between 4 and 5 oz of gold per ton..

All of this activity will stay along the .1 acre that is permitted, is completely accessible by county road 124-j and the excavation will be on the previously drawn map of the area.

Ann Lemberg



CEO and President of Golden Age Number Two Mining Company

MP Annual Report

Permittee Name:	Golden Age Number Two Mining Co	Permit Number:	P-2009-002
Operation Name:	Golden Age #2 Mining	County:	Boulder
Annual Fee Due:	\$86.00	Anniversary Date:	June 1, 2012
Permit Acreage:	0.01	Current Bond Amt:	\$200.00

According to Colorado Statute, each year, on the anniversary date of the permit, an operator shall submit the Annual Fee, an Annual Report and Map showing the extent of current disturbances to affected land, required monitoring information, reclamation accomplished to date and during the preceding year, any new disturbance that is anticipated to occur during the upcoming year, any reclamation that will be performed during the upcoming year, the dates for the beginning of active operations, and the date active operations ceased for the year.

Information contained in this report is required and will be reviewed by the Division upon receipt and prior to the next compliance inspection of the site. If, while completing this report, you learn that your site is not in compliance with the rules and the act, it is advisable that the issues be rectified promptly to avoid possible enforcement action.

1. Is the site identification sign posted in accordance with Rule 3.1.12(1). YES NO NA
2. Is the affected area boundary clearly marked in accordance with Rule 3.1.12(2). YES NO NA
3. Is the site in final reclamation? YES NO NA
If "YES," please note time limits related to completion of reclamation, Rule 3.1.3.
4. What was the date of last exploration activity? Aug 2011
5. What date did prospecting activity end, or what date is it expected to end? Rule 5.6.1(e). June 2013
6. Number of acres currently affected (exploration+ incomplete reclamation). .1
7. Number of acres that were newly affected during the current report year. .1
8. Number of acres that were reclaimed during the current report year. NA
9. Estimated new acreage to be affected in the next report year. nothing new NA
10. Estimated acres to be reclaimed in the next report year. .1

11. **Total acres** in various stages of reclamation, since permitted exploration activities began:

Total acres backfilled:	<u>NA</u>	Total acres seeded w/ approved mix:	<u>NA</u>	Total acres w/topsoil replaced:	<u>NA</u>	Total acres mulched w/ approved mulch:	<u>NA</u>
Total acres graded:	<u>NA</u>	Total acres fertilized w/ apvd fertilizer:	<u>NA</u>	Topsoil replacement depth (in.):	<u>NA</u>	Mulch application rate (tons/ac):	<u>NA</u>
Seed application method:	<u>NA</u>	Fertilizer application method:	<u>NA</u>	Mulch application method:	<u>NA</u>		

12. Is weed control being conducted in accordance with an approved Weed Control Plan? YES NO N/A
If "YES", indicate the weed species, control area, control type, application rate and treatment date on the report map.
13. Is adequate topsoil reserved for reclamation, based on your approved NOI? YES NO N/A
If "NO", please explain:
14. Is the reserved topsoil vegetated/stabilized in accordance with Rule 3.1.9(1)? YES NO N/A
If "NO" please explain:
15. If exploration has exposed groundwater, is the site in compliance with the approved mining plan and Office of the State Engineer (Well Permit, S.W.S.P., and/or Permanent Augmentation Plan)? YES NO N/A
16. Are all hazardous materials stored within approved spill containment structures? YES NO N/A
17. Is your financial warranty value sufficient to cover the cost to complete reclamation? YES NO
18. Is your basis for legal right to enter still valid? YES NO
19. Does your NOI reclamation plan or Environmental Protection Plan require you to submit monitoring information annually? YES NO N/A

If "Yes", please attach the required monitoring results to this Annual Report as required by Rule 1.15(1)(c).

20. As required by Rule 5.6(1)(g) submit with this report documentation to show that the Financial Warranty is still in place and is adequate to fully reclaim the approved prospecting site disturbance(s). *Submitted check*

FINANCIAL WARRANTY DOCUMENTATION ATTACHED:

21. Please use the space below to describe as required by Rule 5.6(1)(c) any new prospecting activity that occurred during the preceding year, including the locations of new surface drill holes, mud pits, excavations, rock dumps, adits, shafts, trenches, pits, roads and structures. If applicable, you must also describe the measures taken to safeguard shafts, adits and other mine openings from unauthorized entry both during and after prospecting. Additional pages may be attached if needed.

See report -

Sampling - June - 2011 -

*Threat of resource -
August 2011*

*Christine Brookshire - received 7/9/12
\$86.80*

22. As required by rule 5.6.1(c), attach a map to this report that accurately depicts the NOI boundary, current affected area, location of all previously listed features, and all acreages listed in items 6 through 12 and item 20. These activities must be identified on a site map of adequate scale to field locate these areas, and may include notes in latitude and longitude to at least 5 decimal places, or UTM coordinates with the datum and zone

UPDATED MAP ATTACHED: _____

Division records indicate the following permittee/landowner contact information. If this information is not current, please type or print current contact information: Rule 5.6.1(a, b).

Permittee Contact:	Ann Lemberg	
Permittee Company:	Golden Age Number Two Mining Co	
Address:	8680 E. Alameda Ave. Apt. 1732 Denver, CO 80247	334 W. Hymen Ave Aspen, CO 81611
Phone Number:	(303) 448-0277	303.333-0543
Fax Number:	(303) 449-7805	
Email Address:	CF.PR.email	goldenliberty@aol.com

Landowner Contact:

Landowner Name:		
Landowner Phone Number:		
Landowner Email Address:		

I, the undersigned, hereby state that the information provided in this report is true and accurate, and that site operations are being conducted in accordance with the Division approved NOI and reclamation plans. Rule 5.6.1(h).

Ann Lemberg
Signature of Permittee, Corporate Officer, Owner, or Documented Designee

7/9/12
Date

22. As required by rule 5.6.1(f), attach a map to this report that accurately depicts the NOI boundary, current affected area, location of all previously listed featured, and all acreages listed in items 6 through 12 and item 20.

These activities must be identified on a site map of adequate scale to field locate these areas, and may include coordinates in latitude and longitude to at least 5 decimal places, or UTM coordinates with the datum and zone specified.


UPDATED MAP ATTACHED:

Division records indicate the following permittee/landowner contact information. If this information is not current, please type or print **current** contact information: Rule 5.6.1(a, b).

Permittee Contact:	Ann Lemberg	
Permittee Company:	Golden Age Number Two Mining Co	
Address:	8680 E. Alameda Ave. Apt. 1732 Denver, CO 80247	334 W. Hyman Ave Aspen, CO 81611
Phone Number:	(303) 448-0277	303.333.0543
Fax Number:	(303) 449-7805	
Email Address:	CF.PR.email	goldenliberty@aol.com

Landowner Contact:		
Landowner Address:		
Landowner Phone Number:		
Landowner Email Address:		

I, the undersigned, hereby state that the information provided in this report is true and accurate, and that site operations are being conducted in accordance with the Division approved NOI and reclamation plans. Rule 5.6.1(h).


 Signature of Permittee, Corporate Officer, Owner, or Documented Designee

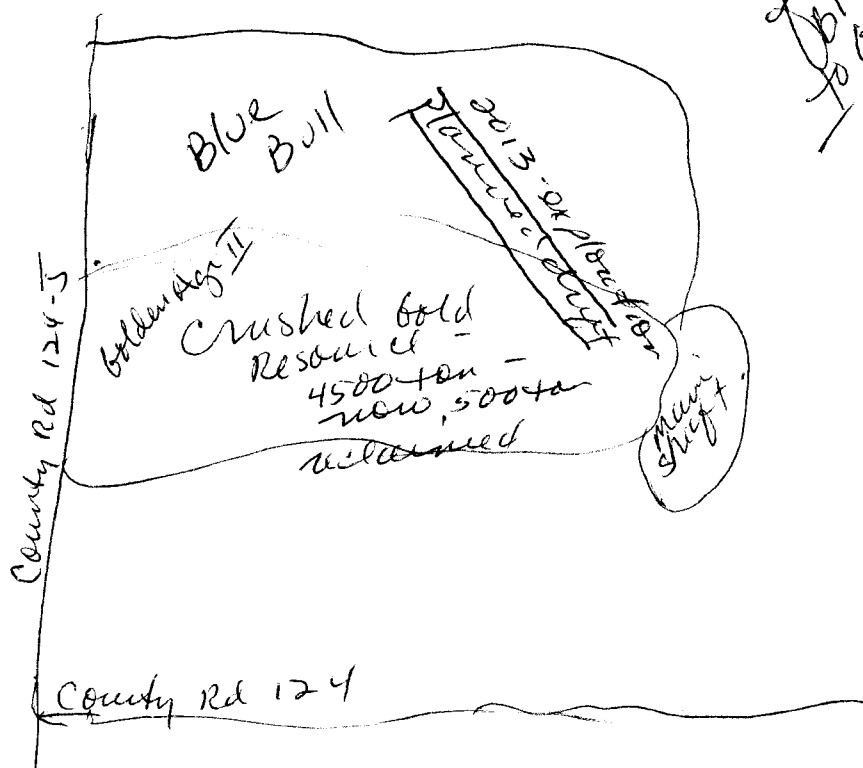
7/9/12
 Date

Golden Age Number Two Mining Company

334 W Hyman Avenue

Aspen, CO 81611

MAP



Planned
Shift
from Blue Bull
to O.A. Shift -
April - June
2013

Ann Lemberg

Ann Lemberg

CEO and President of Golden Age Number Two Mining Company