




**COLORADO DIVISION OF RECLAMATION, MINING AND SAFETY**  
**MINERALS PROGRAM INSPECTION REPORT**  
**PHONE: (303) 866-3567**

The Division of Reclamation, Mining and Safety has conducted an inspection of the mining operation noted below. This report documents observations concerning compliance with the terms of the permit and applicable rules and regulations of the Mined Land Reclamation Board.

<b>MINE NAME:</b> Crader Gravel Pit	<b>MINE/PROSPECTING ID#:</b> M-1981-114	<b>MINERAL:</b> Sand and gravel	<b>COUNTY:</b> La Plata
<b>INSPECTION TYPE:</b> Monitoring	<b>INSPECTOR(S):</b> Kate A. Pickford	<b>INSP. DATE:</b> March 22, 2012	<b>INSP. TIME:</b> 11:00
<b>OPERATOR:</b> La Plata County	<b>OPERATOR REPRESENTATIVE:</b> Doyle Billings, Leslie Jacoby	<b>TYPE OF OPERATION:</b> 112c - Construction Regular Operation	

<b>REASON FOR INSPECTION:</b> Normal I&E Program	<b>BOND CALCULATION TYPE:</b> None	<b>BOND AMOUNT:</b> \$0.00
<b>DATE OF COMPLAINT:</b> NA	<b>POST INSP. CONTACTS:</b> None	<b>JOINT INSP. AGENCY:</b> None
<b>WEATHER:</b> Clear	<b>INSPECTOR'S SIGNATURE:</b> 	<b>SIGNATURE DATE:</b> April 30, 2012

**GENERAL INSPECTION TOPICS**

This list identifies the environmental and permit parameters inspected and gives a categorical evaluation of each. No problems or possible violations were noted during the inspection. The mine operation was found to be in full compliance with Mineral Rules and Regulations of the Colorado Mined Land Reclamation Board for the Extraction of Construction Materials and/or for Hard Rock, Metal and Designated Mining Operations. Any person engaged in any mining operation shall notify the office of any failure or imminent failure, as soon as reasonably practicable after such person has knowledge of such condition or of any impoundment, embankment, or slope that poses a reasonable potential for danger to any persons or property or to the environment; or any environmental protection facility designed to contain or control chemicals or waste which are acid or toxic-forming, as identified in the permit.

(AR) RECORDS----- <u>Y</u>	(FN) FINANCIAL WARRANTY----- <u>N</u>	(RD) ROADS----- <u>Y</u>
(HB) HYDROLOGIC BALANCE----- <u>Y</u>	(BG) BACKFILL & GRADING----- <u>Y</u>	(EX) EXPLOSIVES----- <u>N</u>
(PW) PROCESSING WASTE/TAILING---- <u>N</u>	(SF) PROCESSING FACILITIES----- <u>N</u>	(TS) TOPSOIL----- <u>Y</u>
(MP) GENL MINE PLAN COMPLIANCE- <u>Y</u>	(FW) FISH & WILDLIFE----- <u>Y</u>	(RV) REVEGETATION---- <u>N</u>
(SM) SIGNS AND MARKERS----- <u>Y</u>	(SP) STORM WATER MGT PLAN---- <u>N</u>	(SB) COMPLETE INSP---- <u>N</u>
(ES) OVERBURDEN/DEV. WASTE----- <u>N</u>	(SC) EROSION/SEDIMENTATION--- <u>Y</u>	(RS) RECL PLAN/COMP-- <u>Y</u>
(AT) ACID OR TOXIC MATERIALS----- <u>N</u>	(OD) OFF-SITE DAMAGE----- <u>N</u>	(ST) STIPULATIONS----- <u>N</u>

Y = Inspected and found in compliance / N = Not inspected / NA = Not applicable to this operation / PB = Problem cited / PV = Possible violation cited




### **OBSERVATIONS**

This inspection was conducted at part of the Division of Reclamation, Mining and Safety monitoring program.

Activity at the site is still contained in phase I. There is additional excavation to occur in Phase I to the northwest. The pit run will be spread along the east side of the current excavation sometime this year. Crushing activity occurs at the site yearly.

All disturbance appears to be contained within the permit boundary. No problems were observed during the inspection of the site.

**PHOTOGRAPHS**



**Inspection Contact Address**

Doyle Billings, Leslie Jacoby  
La Plata County  
26616 Highway 160 South  
Durango, CO 81301

Enclosure

CC: