




COLORADO DIVISION OF RECLAMATION, MINING AND SAFETY
MINERALS PROGRAM INSPECTION REPORT
PHONE: (303) 866-3567

The Division of Reclamation, Mining and Safety has conducted an inspection of the mining operation noted below. This report documents observations concerning compliance with the terms of the permit and applicable rules and regulations of the Mined Land Reclamation Board.

MINE NAME: Williams Fork Pit	MINE/PROSPECTING ID#: M-1984-168	MINERAL: Sand and gravel	COUNTY: Moffat
INSPECTION TYPE: Monitoring	INSPECTOR(S): Dustin M. Czapla	INSP. DATE: March 27, 2012	INSP. TIME: 10:30
OPERATOR: Williams Fork Mining Company	OPERATOR REPRESENTATIVE: Forrest Luke	TYPE OF OPERATION: 112c - Construction Regular Operation	

REASON FOR INSPECTION: Normal I&E Program	BOND CALCULATION TYPE: Complete Bond	BOND AMOUNT: \$123,400.00
DATE OF COMPLAINT: NA	POST INSP. CONTACTS: None	JOINT INSP. AGENCY: None
WEATHER: Clear	INSPECTOR'S SIGNATURE: 	SIGNATURE DATE: March 30, 2012

GENERAL INSPECTION TOPICS

This list identifies the environmental and permit parameters inspected and gives a categorical evaluation of each. No problems or possible violations were noted during the inspection. Any person engaged in any mining operation shall notify the office of any failure or imminent failure, as soon as reasonably practicable after such person has knowledge of such condition or of any impoundment, embankment, or slope that poses a reasonable potential for danger to any persons or property or to the environment; or any environmental protection facility designed to contain or control chemicals or waste which are acid or toxic-forming, as identified in the permit.

(AR) RECORDS----- <u>Y</u>	(FN) FINANCIAL WARRANTY----- <u>Y</u>	(RD) ROADS----- <u>Y</u>
(HB) HYDROLOGIC BALANCE----- <u>Y</u>	(BG) BACKFILL & GRADING----- <u>Y</u>	(EX) EXPLOSIVES----- <u>NA</u>
(PW) PROCESSING WASTE/TAILING---- <u>N</u>	(SF) PROCESSING FACILITIES----- <u>Y</u>	(TS) TOPSOIL----- <u>Y</u>
(MP) GENL MINE PLAN COMPLIANCE- <u>Y</u>	(FW) FISH & WILDLIFE----- <u>Y</u>	(RV) REVEGETATION---- <u>Y</u>
(SM) SIGNS AND MARKERS----- <u>Y</u>	(SP) STORM WATER MGT PLAN---- <u>N</u>	(SB) COMPLETE INSP---- <u>Y</u>
(ES) OVERBURDEN/DEV. WASTE----- <u>NA</u>	(SC) EROSION/SEDIMENTATION--- <u>Y</u>	(RS) RECL PLAN/COMP-- <u>Y</u>
(AT) ACID OR TOXIC MATERIALS----- <u>NA</u>	(OD) OFF-SITE DAMAGE----- <u>N</u>	(ST) STIPULATIONS----- <u>N</u>

Y = Inspected and found in compliance / N = Not inspected / NA = Not applicable to this operation / PB = Problem cited / PV = Possible violation cited

OBSERVATIONS

This inspection was conducted as part of the Division of Reclamation, Mining and Safety's (Division) normal monitoring program. Forrest Luke, representing the Operator, was present during this inspection. Photographs are included with this report in order to illustrate some of the conditions observed during this inspection.

The Williams Fork Pit is located approximately 4.5 miles southwest of Craig and accessed from Hwy. 13. The site is a 112c operation that includes a total of 83.3 permitted acres. The Division currently holds a financial warranty amount of \$123,400.00 for this site. The Division will review the reclamation costs for this site in order to ensure the financial warranty reflects the actual current cost of fulfilling the requirements of the Reclamation Plan. The Operator will be notified if the Division determines that the current financial warranty amount is insufficient.

Adequate mine identification signage was noted at the entrance to the site.

The affected area was adequately marked.

A scale and scale house were located just north of the power lines, along the access road.

Mining at the site has created two separate lakes. The north lake, formed by mining of areas 1-3, has been reclaimed. Slopes around the lake did not appear to exceed 3H:1V and vegetation appeared to be well established. The south lake, which contains mining areas 4-6, has been partially reclaimed. Slopes along the west bank in mining area 4 have been graded and revegetated. The unreclaimed slopes appeared to be approximately .5H:1V.

Problems or possible violations were not noted at the site during this inspection.


Responses to this inspection report should be directed to Dustin Czapla at the Division of Reclamation, Mining and Safety, Grand Junction Field Office, 101 South 3rd Street, Room 301, Grand Junction, Colorado 81501, phone number (970) 243-6299.

PHOTOGRAPHS


Mine site entrance from Hwy. 13



View from northeast corner of north lake, facing west.



View from northeast corner of north lake, facing southwest.



View from east-central side of north lake, facing west.



View from east-central side of north lake, facing southwest.



View from north side of south lake, facing east.



View from north side of south lake, facing southeast.



View from north side of south lake, facing southeast.



Inspection Contact Address

Forrest Luke
Williams Fork Mining Company
P.O. Box 187
Craig, CO 81626

Enclosure

CC: