



STATE OF
COLORADO

Bowles - DNR, Brock <brock.bowles@state.co.us>

Inspection reports

1 message

Bowles - DNR, Brock <brock.bowles@state.co.us>

Mon, Nov 17, 2025 at 8:51 AM

To: Miranda Kawcak <mkawcak@peabodyenergy.com>, "Howard, Michael" <MHoward@peabodyenergy.com>

Miranda and Michael,
Here are the inspection reports for the inspections on Nov 5 at Foidel Creek (C-1982-056) and HGLO (C-1992-081).
Brock

--


Brock Bowles, MS, CERP
Environmental Protection Specialist




COLORADO
Division of Reclamation,
Mining and Safety
Department of Natural Resources

P 720.774.0040 | O 303.866.3567
Physical: 1313 Sherman St., Room 215, Denver, CO 80203
Mailing: Room 215, 1001 E 62nd Ave, Denver, CO 80216
brock.bowles@state.co.us | <https://drms.colorado.gov>

2 attachments

 **INSP-REPORTC_C1992081_BFB_11172025083434.pdf**
880K

 **INSP-REPORTC_C1982056_BFB_11142025111806.pdf**
3564K



COLORADO


Division of Reclamation,
Mining and Safety

Department of Natural Resources

PERMIT INFORMATION

Permit Number: C-1992-081 Mine Name: Hayden Gulch Loadout Operator: Hayden Gulch Terminal, LLC Operator Address: Ms. Miranda Kawcak 29515 Routt County Road 27 Oak Creek, CO 80467	County: Routt Operation Type: Loadout Permit Status: Active Ownership: Private
	Operator Representative Present: N/a
Operator Representative Signature: (Field Issuance Only) 	

INSPECTION INFORMATION

Inspection Start Date: November 5, 2025 Inspection Start Time: 15:30 Inspection End Date: November 5, 2025 Inspection End Time: 16:00		Inspection Type: Coal Partial Inspection Inspection Reason: Normal I&E Program Weather: Clear	
Joint Inspection Agency: None		Joint Inspection Contacts: 	
Post Inspection Agency: None		Post Inspection Contacts: 	
Inspector(s): Brock Bowles	Inspector's Signature:  Signature Date: November 17, 2025		

Inspection Topic Summary

NOTE: Y=Inspected N=Not Inspected R=Comments Noted V=Violation Issued NA=Not Applicable

N - Air Resource Protection	N - Roads
N - Availability of Records	N - Reclamation Success
N - Backfill & Grading	R - Revegetation
N - Excess Spoil and Dev. Waste	N - Subsidence
N - Explosives	N - Slides and Other Damage
N - Fish & Wildlife	N - Support Facilities On-site
R - Hydrologic Balance	N - Signs and Markers
N - Gen. Compliance With Mine Plan	N - Support Facilities Not On-site
N - Other	N - Special Categories Of Mining
N - Processing Waste	N - Topsoil

COMMENTS

This was a partial inspection of the Hayden Gulch Loadout conducted by Brock Bowles with the Colorado Division of Reclamation, Mining, and Safety (Division). Twentymile Coal, LLC. (TC) was informed of the inspection but declined to attend. The weather at the time of the inspection was clear and warm. The ground was dry.

HYDROLOGIC BALANCE - Rule 4.05

Drainage Control 4.05.1, 4.05.2, 4.05.3; Siltation Structures 4.05.5, 4.05.6; Discharge Structures 4.05.7, 4.05.10; Diversions 4.05.4; Effluent Limits 4.05.2; Ground Water Monitoring 4.05.13; Surface Water Monitoring 4.05.13; Drainage – Acid and Toxic Materials 4.05.8; Impoundments 4.05.6, 4.05.9; Stream Buffer Zones 4.05.18:

The lower areas on the southern side that were saturated earlier in the season were dry during this inspection (photo 1). The ditches did not contain water either.

No erosion features were noted and the soil appears to be stable (photo 2).

REVEGETATION – Rule 4.15

Vegetative Cover; Timing:

The vegetation on the entire site was dormant.

No cattle were seen on the north side of the reclaimed area.

DOCUMENTS RECEIVED**OTHER (SPECIFY)****ENFORCEMENT ACTIONS/COMPLIANCE**

No enforcement actions were initiated as a result of this inspection, nor are any pending.

Number of Partial Inspection this Fiscal Year: 3

Number of Complete Inspections this Fiscal Year: 2

PHOTOGRAPHS



Photo 1- South of Hwy 40 facing north. The dormant vegetation of the area saturated in the spring



Photo 2- The upland area south of Hwy 40 appears to be stable.

Number of Partial Inspection this Fiscal Year: 3

Number of Complete Inspections this Fiscal Year: 2