



www.united-gj.com
www.fourcornersmaterials.com
www.apc.us.com

August 4, 2025

Certified Mail No: 9589 0710 5270 1124 7354 93

Division of Reclamation, Mining and Safety
DRMS c/o Sara Stevenson-Benn
1001 E 62nd Avenue
Denver, CO 80216

Re: Incompleteness Response, Financial Warranty and required bonding documents
DRMS Permit: M-1997-071, Caldwell-Nesslehuf Pit

Ms. Stevenson-Benn,

In response to the required bonding documents, an affidavit signed by Brandon Pack, President of Oldcastle SW Group, Inc. dba United Companies, has been prepared and notarized for inclusion in the updated submission package. Additionally, as discussed, we have included documentation of Elected Officers who are authorized to execute agreements, contracts, documents, certificates, and other instruments for the purpose of conducting the Corporation's business.

A copy of these documents will be sent with the rest of the incompleteness package to DRMS at 1313 Sherman St., Ste. 215, Denver, CO 80203.

We appreciate your time on this matter. If there is anything more you require from us please do not hesitate to reach out.

Thanks,

Sara Weimer
EHS
Oldcastle SW Group, Inc.



COLORADO

Division of Reclamation,
Mining and Safety

Department of Natural Resources

Documentation of Legal Authority to Execute Financial Warranty Documents

The Colorado Mined Land Reclamation Board ("Board") has adopted the attached Affidavit of Authority to Execute Financial Warranty Documents pursuant to the Mined Land Reclamation Act (C.R.S. § 34-32-101 et. seq.) and the Land Reclamation Act for the Extraction of Construction Materials (C.R.S. § 34-32.5-101 et. seq.). The Board and the Division of Reclamation Mining and Safety ("Division") have determined that, in order to carry out the financial warranty requirements set forth in C.R.S. §§ 34-32-117 and 34-32.5-117 with reasonable diligence, it is prudent to verify the legal authority of the individual signing all necessary documents.

Accordingly, you must provide confirmation of the legal authority of the individual signing all Financial Warranty Documents to the Division. You may do so either by submitting a resolution of the decision-making body of your company that authorizes an individual to sign the Financial Warranty Documents on the company's behalf, or by completing and notarizing the attached affidavit. The Division reserves the right to require the attached affidavit in all circumstances. Please note that if you are a sole proprietor who is executing documents on your own behalf, documentation of legal authority is unnecessary.



Affidavit of Authority to Execute Financial Warranty Documents

Before me this day, the undersigned Brandon Pack [name of authorized person], in his/her capacity as President [title of authorized person] ("Affiant"), personally appeared and, being first duly sworn upon oath said:

1. This affidavit is being executed and submitted on behalf of Oldcastle SW Group, Inc. (dba United Companies) [name of business organization], a(n) Corporation [legal form of business organization, *e.g.*, corporation, partnership, limited liability company, etc.], in good standing in the State of Colorado (the "Company").
2. It is in the interest of the Company to execute certain financial warranty documents associated with file number M-1997-071 (DRMS file number), which are required by the Colorado Mined Land Reclamation Board and Division of Reclamation Mining and Safety pursuant to Colorado law ("Financial Warranty Documents").
3. Affiant is duly authorized to sign such Financial Warranty Documents on behalf of the Company and to bind the Company to the same.
4. Affiant is not prohibited or limited by the Company's governing documents or by any applicable law from executing the Financial Warranty Documents.
5. Affiant will inform the Division of Reclamation Mining and Safety within thirty (30) days in the event that his/her authorization to execute Financial Warranty Documents on the Company's behalf is terminated.

Further, Affiant sayeth not.

Brandon Pack


Affiant's Name

[Signature]
Signature

STATE OF Colorado)

) ss.:

COUNTY OF Jefferson)



The foregoing instrument was acknowledged before me this 31st day of July, 2025,
by Brandon Pack as President of Oldcastle SW Group, Inc. (dba United Companies).

Notary Public Sara Beth Weimer
My Commission Expires January 12, 2027

Caldwell Needlethuff M-1997-071

**ACTION BY WRITTEN CONSENT
IN LIEU OF AN ANNUAL MEETING OF
THE BOARD OF DIRECTORS
OF
OLDCASTLE SW GROUP, INC.**

The undersigned, being all of the members of the Board of Directors of Oldcastle SW Group, Inc., a Colorado corporation (the "**Corporation**"), do hereby, pursuant to §7-108-202 of the Colorado Business Corporation Act, give this written consent (a) to the dispensation of an annual meeting of the Board of Directors of the Corporation and (b) to the taking of the following actions, such actions to have the same force and effect had a meeting been duly called and held:

I. ELECTION OF OFFICERS

RESOLVED, that effective May 8, 2025, all previous elections of officers are terminated, and the following persons be, and hereby are, elected to serve as officers of the Corporation (each individually, an "**Officer**" and collectively, the "**Officers**") in the capacities set forth opposite their respective names until such time as their successors shall be elected and qualified:

Brandon Pack	President
Kyle Alpha	Vice President
Joy Trombley	Secretary, Treasurer, Controller
Kyle High	Assistant Secretary
Jeff Keller	Assistant Secretary
Tony Majka	Assistant Secretary
Ilana Overmeyer	Assistant Secretary

FURTHER RESOLVED, that the Officers be, and each of them hereby is, authorized to execute and deliver agreements, contracts, documents, certificates, and other instruments, under the seal of the Corporation if required, for the purpose of conducting the Corporation's business, including without limitation, selling products and securing construction work, and to take such other action, as they may deem necessary, advisable, convenient, or appropriate to carry out and fully perform duties incident to the office or offices so appointed, and such other duties as may be prescribed by the Board of Directors from time to time;

FURTHER RESOLVED, that the following persons are hereby designated officers solely for the purpose of attesting signatures of other officers on behalf of the Corporation, and for executing and attesting various corporate documents, tax returns, affidavits, and similar such instruments as may be necessary from time to time:

David M. Toolan	Assistant Secretary
Tim P. George	Assistant Secretary

FURTHER RESOLVED, that the President of the Corporation may, from time to time, without further action by the Board of Directors, appoint other persons to serve as authorized employees, or remove any individuals from this capacity, and to direct those appointed to take

such action, as he may deem necessary, advisable, convenient or appropriate to carry out and fully perform the duties incident to the office of President.

II. REMOVALS

RESOLVED, that any current officers of the Corporation not elected in the foregoing resolution are hereby removed.

III. AUTHORIZATION OF TRADE AND DIVISIONAL NAMES

RESOLVED, that the activities and operations of the Corporation may be carried on in any of the following manners or styles as may from time-to-time be deemed necessary or appropriate:

**Asphalt Paving Company
APC Construction Company
APC Southern Construction Company
B&B Excavating
Delta Sand & Gravel Co.
Four Corners Materials
Granby Sand & Gravel
Telluride Gravel
United Companies of Mesa County
United Paving, Incorporated
United Redi-Mix, Inc.
United Sand and Gravel Company, Inc.
United Companies**

FURTHER RESOLVED, that the President of the Corporation may, from time to time, without further action by the Board of Directors, authorize the use of additional trade names, and to deem unauthorized any trade name previously authorized, as he may deem necessary, advisable, convenient or appropriate.

IV. MISCELLANEOUS


RESOLVED, that all actions previously taken by any Officer of the Corporation appointed hereunder in his/her capacity as such Officer be, and each of them hereby is, adopted, ratified, confirmed and approved in all respects as the authorized acts and deeds of the Corporation;

FURTHER RESOLVED, that each undersigned agrees that electronic signatures, whether digital or encrypted, of the Board of Directors are intended to authenticate this consent and to have the same force and effect as manual signatures. As used in the previous sentence, the term "electronic signatures" means any electronic sound, symbol or process attached to or logically associated with this consent and executed and adopted by a member of the Board of Directors with the intent to sign such consent, including, but not limited to, e-mail electronic signatures executed through DocuSign; and

FURTHER RESOLVED, that this Consent, following execution by all of the members of the Board of Directors, be filed in appropriate order in the minute book of the Corporation.

Signed by:

9945E30E1BD4459
Nathan Creech

Signed by:

596E90AE2FBA4D0...
John Rothering

STATE OF COLORADO

DIVISION OF RECLAMATION, MINING AND SAFETY

Department of Natural Resources

1313 Sherman St., Room 215

Denver, Colorado 80203

Phone: (303) 866-3567

FAX: (303) 832-8106



APPLICATION FORM FOR TRANSFER OF MINERAL PERMIT AND SUCCESSION OF OPERATORS

ADMINISTRATIVE INFORMATION

Permit Information

Permit Number: M-1997-071

Operation Name: Caldwell-Nesselhuf Pit No. 1

Permittee Information

Contact Person: John Paul Ary

Company Name: All Rite Paving & Redi-Mix, Inc

Street Address: 839 MacKenzie Avenue

City: Canon City

State: CO Zip: 81212

Phone: (719) 275 - 3264

Email (optional): jp@arycorp.com

Prospective Successor Information

Contact Person: Tony Majka

Company Name: Oldcastle SW Group, Inc. dba United Companies

Street Address: 2273 River Road

City: Grand Junction

State: Colorado Zip: 81505

Phone: (719) 275-3264

Email (optional): tony.majka@unitedco.com

Oldcastle SW Group, Inc.
2273 River Road Grand
Junction, CO 81505

July 29, 2025

Ladies and Gentlemen:

I serve as internal transactions counsel to Oldcastle SW Group, Inc. This letter is provided to clarify the structure and outcome of a transaction (the “Transaction”) whereby Oldcastle SW Group, Inc. (“Oldcastle”) acquired Fremont Paving and Redi-Mix, Inc., a Colorado corporation, and certain affiliated business entities and subsequently merged the acquired entities with and into Oldcastle.

Prior to the Transaction, Fremont Paving and Redi-Mix, Inc. operated under several registered “doing business as” names, including (i) All Rite Paving and Redi-Mix, Inc., (ii) Ary Corporation, and (iii) Hard Rock Paving and Redi-Mix, as documented in the Statements of Trade Name filed with the Colorado Secretary of State and attached hereto as Exhibit A.

On July 19, 2024, Oldcastle acquired 100% of the stock or equity interests (as applicable) in the following companies (collectively, the “Acquired Entities”):

1. Fremont Paving and Redi-Mix, Inc., a Colorado corporation (d/b/a All Rite Paving and Redi-Mix, Inc.; d/b/a Ary Corporation; and d/b/a Hard Rock Paving and Redi-Mix)
2. A&S Construction Co., a Colorado corporation
3. Ary Brothers Trucking, Inc., a Colorado corporation
4. Crane Services of Colorado, Inc., a Colorado corporation
5. Pueblo East Phase III LLC, a Colorado limited liability company
6. Hwy 47 Investment LLC, a Colorado limited liability company

The Stock Power transfer documents and the Membership Interest Assignment documents for the Acquired Entities reflecting the transfer of the equity of the applicable corporation or limited liability company of each are attached hereto as Exhibit B and Exhibit C, respectively.

Subsequently, pursuant to the Statement of Merger filed and stamped by the Colorado Secretary of State on July 22, 2024 (attached hereto as Exhibit D), each of the Acquired Entities merged with and into Oldcastle. As a result of the merger, all assets, rights, properties, and contractual interests of the Acquired Entities, including permits, leases, and real property interests, became the assets and obligations of Oldcastle by operation of law.

We hope this letter clarifies the steps involved in the Transaction and satisfies your requests. Should you have any questions or if there is further information we can provide, please do not hesitate to contact us.

Sincerely,

K. Scott Voelker
Deputy General Counsel
CRH Americas, Inc.

EXHIBIT A

STATEMENTS OF TRADE NAME

See attached



Colorado Secretary of State
Date and Time: 04/19/2019 09:48 AM
ID Number: 20191179338
Document number: 20191330622
Amount Paid: \$10.00

Document must be filed electronically.
Paper documents are not accepted.
Fees & forms are subject to change.
For more information or to print copies
of filed documents, visit www.sos.state.co.us.

ABOVE SPACE FOR OFFICE USE ONLY

Statement of Correction of Trade Name Information
Correcting the Trade Name

filed pursuant to § 7-90-305 of the Colorado Revised Statutes (C.R.S.)

1. The entity ID number, if applicable, the trade name ID number, and the name of the person transacting business or conducting activities under the trade name are

Entity ID number (if applicable)	<u>19871465104</u> (Colorado Secretary of State ID number)
Trade name ID number	<u>20191179338</u> (Colorado Secretary of State ID number)
Name	<u>FREMONT PAVING AND REDI-MIX, INC.</u>

2. The document number of the document that is corrected and the trade name as stated in the statement of trade name are

Document number	<u>20191179338</u>
Trade name	<u>All Rite Paving and Redi-Mix</u>

3. The statement of the trade name in the document identified above is incorrect.

4. Such trade name, as corrected, is
All Rite Paving and Redi-Mix, Inc.

5. (If applicable, adopt the following statement by marking the box and include an attachment.)

☐ This document contains additional information as provided by law.

Notice:

Causing this document to be delivered to the Secretary of State for filing shall constitute the affirmation or acknowledgment of each individual causing such delivery, under penalties of perjury, that such document is such individual's act and deed, or that such individual in good faith believes such document is the act and deed of the person on whose behalf such individual is causing such document to be delivered for filing, taken in conformity with the requirements of part 3 of article 90 of title 7, C.R.S. and, if applicable, the constituent documents and the organic statutes, and that such individual in good faith believes the facts stated in such document are true and such document complies with the requirements of that Part, the constituent documents, and the organic statutes.

This perjury notice applies to each individual who causes this document to be delivered to the Secretary of State, whether or not such individual is identified in this document as one who has caused it to be delivered.

6. The true name and mailing address of the individual causing this document to be delivered for filing are

<u>Ranson</u>	<u>Richard</u>	<u>Paul</u>	
<small>(Last)</small>	<small>(First)</small>	<small>(Middle)</small>	<small>(Suffix)</small>
<u>1040 Hunters Ridge Dr</u>			
<small>(Street number and name or Post Office Box information)</small>			
<hr/>			
<u>Colorado Springs</u>	<u>CO</u>	<u>80919</u>	
<small>(City)</small>	<small>(State)</small>	<small>(Zip/Postal Code)</small>	
<u>United States</u>			
<small>(Province – if applicable)</small>		<small>(Country – if not US)</small>	

(If applicable, adopt the following statement by marking the box and include an attachment.)

☐ This document contains the true name and mailing address of one or more additional individuals causing the document to be delivered for filing.

Disclaimer:

This form/cover sheet, and any related instructions, are not intended to provide legal, business or tax advice, and are furnished without representation or warranty. While this form/cover sheet is believed to satisfy minimum legal requirements as of its revision date, compliance with applicable law, as the same may be amended from time to time, remains the responsibility of the user of this form/cover sheet. Questions should be addressed to the user's legal, business or tax advisor(s).



Document must be filed electronically.
Paper documents are not accepted.
Fees & forms are subject to change.
For more information or to print copies
of filed documents, visit www.sos.state.co.us.

Colorado Secretary of State
Date and Time: 02/27/2019 09:27 AM
ID Number: 20191179338
Document number: 20191179338
Amount Paid: \$20.00

ABOVE SPACE FOR OFFICE USE ONLY

Statement of Trade Name of a Reporting Entity

filed pursuant to §7-71-103 and §7-71-107 of the Colorado Revised Statutes (C.R.S)

1. For the reporting entity delivering this statement, its ID number, true name, form of entity and the jurisdiction under the law of which it is formed are

ID Number	<u>19871465104</u> <small>(Colorado Secretary of State ID number)</small>
True name	<u>FREMONT PAVING AND REDI-MIX, INC.</u>
Form of entity	<u>Corporation</u>
Jurisdiction	<u>Colorado</u>

2. The trade name under which such entity transacts business or conducts activities or contemplates transacting business or conducting activities in this state is

All Rite Paving and Redi-Mix

3. A brief description of the kind of business transacted or activities conducted or contemplated to be transacted or conducted in this state under such trade name is

aggregate material, concrete paving

4. (If the following statement applies, adopt the statement by marking the box and include an attachment.)

☐ This document contains additional information as provided by law.

5. (Caution: Leave blank if the document does not have a delayed effective date. Stating a delayed effective date has significant legal consequences. Read instructions before entering a date.)

(If the following statement applies, adopt the statement by entering a date and, if applicable, time using the required format.)

The delayed effective date and, if applicable, time of this document are _____
(mm/dd/yyyy hour:minute am/pm)

Notice:

Causing this document to be delivered to the Secretary of State for filing shall constitute the affirmation or acknowledgment of each individual causing such delivery, under penalties of perjury, that such document is such individual's act and deed, or that such individual in good faith believes such document is the act and deed of the person on whose behalf such individual is causing such document to be delivered for filing, taken in conformity with the requirements of part 3 of article 90 of title 7, C.R.S. and, if applicable, the constituent documents and the organic statutes, and that such individual in good faith believes the facts stated in such document are true and such document complies with the requirements of that Part, the constituent documents, and the organic statutes.

This perjury notice applies to each individual who causes this document to be delivered to the Secretary of State, whether or not such individual is identified in this document as one who has caused it to be delivered.

6. The true name and mailing address of the individual causing this document to be delivered for filing are

<u>Ranson</u>	<u>Richard</u>	<u>Paul</u>	<u></u>
<small>(Last)</small>	<small>(First)</small>	<small>(Middle)</small>	<small>(Suffix)</small>
<u>1040 Hunters Ridge Dr</u>			
<small>(Street number and name or Post Office Box information)</small>			
<hr/>			
<u>Colorado Springs</u>	<u>CO</u>	<u>80919</u>	
<small>(City)</small>	<small>(State)</small>	<small>(Postal/Zip Code)</small>	
<u></u>	<u>United States</u>		
<small>(Province – if applicable)</small>	<small>(Country – if not US)</small>		

(If the following statement applies, adopt the statement by marking the box and include an attachment.)

☐ This document contains the true name and mailing address of one or more additional individuals causing the document to be delivered for filing.

Disclaimer:

This form/cover sheet, and any related instructions, are not intended to provide legal, business or tax advice, and are furnished without representation or warranty. While this form/cover sheet is believed to satisfy minimum legal requirements as of its revision date, compliance with applicable law, as the same may be amended from time to time, remains the responsibility of the user of this form/cover sheet. Questions should be addressed to the user's legal, business or tax advisor(s).



Document must be filed electronically.
Paper documents are not accepted.
Fees & forms are subject to change.
For more information or to print copies
of filed documents, visit www.sos.state.co.us.

Colorado Secretary of State
Date and Time: 05/03/2019 03:13 PM
ID Number: 20191386394
Document number: 20191386394
Amount Paid: \$20.00

ABOVE SPACE FOR OFFICE USE ONLY

Statement of Trade Name of a Reporting Entity

filed pursuant to §7-71-103 and §7-71-107 of the Colorado Revised Statutes (C.R.S)

1. For the reporting entity delivering this statement, its ID number, true name, form of entity and the jurisdiction under the law of which it is formed are

ID Number	<u>19871465104</u> <small>(Colorado Secretary of State ID number)</small>
True name	<u>FREMONT PAVING AND REDI-MIX, INC.</u>
Form of entity	<u>Corporation</u>
Jurisdiction	<u>Colorado</u>

2. The trade name under which such entity transacts business or conducts activities or contemplates transacting business or conducting activities in this state is

Ary Corporation

3. A brief description of the kind of business transacted or activities conducted or contemplated to be transacted or conducted in this state under such trade name is

Heavy civil construction

4. (If the following statement applies, adopt the statement by marking the box and include an attachment.)

☐ This document contains additional information as provided by law.

5. (Caution: Leave blank if the document does not have a delayed effective date. Stating a delayed effective date has significant legal consequences. Read instructions before entering a date.)

(If the following statement applies, adopt the statement by entering a date and, if applicable, time using the required format.)

The delayed effective date and, if applicable, time of this document are _____
(mm/dd/yyyy hour:minute am/pm)

Notice:

Causing this document to be delivered to the Secretary of State for filing shall constitute the affirmation or acknowledgment of each individual causing such delivery, under penalties of perjury, that such document is such individual's act and deed, or that such individual in good faith believes such document is the act and deed of the person on whose behalf such individual is causing such document to be delivered for filing, taken in conformity with the requirements of part 3 of article 90 of title 7, C.R.S. and, if applicable, the constituent documents and the organic statutes, and that such individual in good faith believes the facts stated in such document are true and such document complies with the requirements of that Part, the constituent documents, and the organic statutes.

This perjury notice applies to each individual who causes this document to be delivered to the Secretary of State, whether or not such individual is identified in this document as one who has caused it to be delivered.

6. The true name and mailing address of the individual causing this document to be delivered for filing are

<u>Ary</u>	<u>Joshua</u>	<u>Paul</u>	<u></u>
<small>(Last)</small>	<small>(First)</small>	<small>(Middle)</small>	<small>(Suffix)</small>
<u>839 MacKenzie Ave</u>			
<small>(Street number and name or Post Office Box information)</small>			
<hr/>			
<u>Canon City</u>	<u>CO</u>	<u>81212</u>	
<small>(City)</small>	<small>(State)</small>	<small>(Postal/Zip Code)</small>	
<u></u>	<u>United States</u>		
<small>(Province – if applicable)</small>	<small>(Country – if not US)</small>		

(If the following statement applies, adopt the statement by marking the box and include an attachment.)

☐ This document contains the true name and mailing address of one or more additional individuals causing the document to be delivered for filing.

Disclaimer:

This form/cover sheet, and any related instructions, are not intended to provide legal, business or tax advice, and are furnished without representation or warranty. While this form/cover sheet is believed to satisfy minimum legal requirements as of its revision date, compliance with applicable law, as the same may be amended from time to time, remains the responsibility of the user of this form/cover sheet. Questions should be addressed to the user's legal, business or tax advisor(s).



Document must be filed electronically.
Paper documents are not accepted.
Fees & forms are subject to change.
For more information or to print copies
of filed documents, visit www.sos.state.co.us.

Colorado Secretary of State
Date and Time: 02/27/2019 09:07 AM
ID Number: 20191179198
Document number: 20191179198
Amount Paid: \$20.00

ABOVE SPACE FOR OFFICE USE ONLY

Statement of Trade Name of a Reporting Entity

filed pursuant to §7-71-103 and §7-71-107 of the Colorado Revised Statutes (C.R.S)

1. For the reporting entity delivering this statement, its ID number, true name, form of entity and the jurisdiction under the law of which it is formed are

ID Number	<u>19871465104</u> <small>(Colorado Secretary of State ID number)</small>
True name	<u>FREMONT PAVING AND REDI-MIX, INC.</u>
Form of entity	<u>Corporation</u>
Jurisdiction	<u>Colorado</u>

2. The trade name under which such entity transacts business or conducts activities or contemplates transacting business or conducting activities in this state is

Hard Rock Paving and Redi-Mix

3. A brief description of the kind of business transacted or activities conducted or contemplated to be transacted or conducted in this state under such trade name is

aggregate material, concrete paving

4. (If the following statement applies, adopt the statement by marking the box and include an attachment.)

☐ This document contains additional information as provided by law.

5. (Caution: Leave blank if the document does not have a delayed effective date. Stating a delayed effective date has significant legal consequences. Read instructions before entering a date.)

(If the following statement applies, adopt the statement by entering a date and, if applicable, time using the required format.)

The delayed effective date and, if applicable, time of this document are _____
(mm/dd/yyyy hour:minute am/pm)

Notice:

Causing this document to be delivered to the Secretary of State for filing shall constitute the affirmation or acknowledgment of each individual causing such delivery, under penalties of perjury, that such document is such individual's act and deed, or that such individual in good faith believes such document is the act and deed of the person on whose behalf such individual is causing such document to be delivered for filing, taken in conformity with the requirements of part 3 of article 90 of title 7, C.R.S. and, if applicable, the constituent documents and the organic statutes, and that such individual in good faith believes the facts stated in such document are true and such document complies with the requirements of that Part, the constituent documents, and the organic statutes.

This perjury notice applies to each individual who causes this document to be delivered to the Secretary of State, whether or not such individual is identified in this document as one who has caused it to be delivered.

6. The true name and mailing address of the individual causing this document to be delivered for filing are

<u>Ranson</u>	<u>Richard</u>	<u>Paul</u>	<u></u>
<small>(Last)</small>	<small>(First)</small>	<small>(Middle)</small>	<small>(Suffix)</small>
<u>1040 Hunters Ridge Dr</u>			
<small>(Street number and name or Post Office Box information)</small>			
<hr/>			
<u>Colorado Springs</u>	<u>CO</u>	<u>80919</u>	
<small>(City)</small>	<small>(State)</small>	<small>(Postal/Zip Code)</small>	
<u></u>	<u>United States</u>		
<small>(Province – if applicable)</small>	<small>(Country – if not US)</small>		

(If the following statement applies, adopt the statement by marking the box and include an attachment.)

☐ This document contains the true name and mailing address of one or more additional individuals causing the document to be delivered for filing.

Disclaimer:

This form/cover sheet, and any related instructions, are not intended to provide legal, business or tax advice, and are furnished without representation or warranty. While this form/cover sheet is believed to satisfy minimum legal requirements as of its revision date, compliance with applicable law, as the same may be amended from time to time, remains the responsibility of the user of this form/cover sheet. Questions should be addressed to the user's legal, business or tax advisor(s).

EXHIBIT B

STOCK POWER

TRANSFER DOCUMENTS

See attached

STOCK POWER

July 19, 2024


FOR VALUE RECEIVED, the undersigned hereby irrevocably assigns and transfers unto Oldcastle SW Group, Inc., a Colorado corporation ("Purchaser"), 127,500 voting shares of common stock of Fremont Paving and Redi-Mix, Inc., a Colorado corporation (the "Company"), standing in the name of the undersigned on the books of the Company represented by Certificate No. 7, together with all rights and benefits appurtenant thereto (the "Shares"). The undersigned hereby irrevocably constitutes and appoints any authorized officer of Purchaser as attorney-in-fact to transfer the Shares on the books of the Company with full power and substitution in the premises.

[Signature Page Follows]

IN WITNESS WHEREOF, this Stock Power is executed effective as of the date first written above.

FRE HOLDINGS, INC.,

a Colorado corporation

A handwritten signature in blue ink, appearing to read 'John Paul Ary', is written over a horizontal line.

John Paul Ary, President

STOCK POWER


July 19, 2024

FOR VALUE RECEIVED, the undersigned hereby irrevocably assigns and transfers unto Oldcastle SW Group, Inc., a Colorado corporation ("Purchaser"), 122,500 nonvoting shares of common stock of Fremont Paving and Redi-Mix, Inc., a Colorado corporation (the "Company"), standing in the name of the undersigned on the books of the Company represented by Certificate No. 8, together with all rights and benefits appurtenant thereto (the "Shares"). The undersigned hereby irrevocably constitutes and appoints any authorized officer of Company as attorney-in-fact to transfer the Shares on the books of the Company with full power and substitution in the premises.

[Signature Page Follows]

IN WITNESS WHEREOF, this Stock Power is executed effective as of the date first written above.

FRE HOLDINGS, INC.,
a Colorado corporation



John P. Ary, President

STOCK POWER


July 19, 2024

FOR VALUE RECEIVED, the undersigned hereby irrevocably assigns and transfers unto Oldcastle SW Group, Inc., a Colorado corporation ("Purchaser"), 41,456 voting shares of common stock of A&S Construction Co., a Colorado corporation (the "Company"), standing in the name of the undersigned on the books of the Company represented by Certificate No. 13, together with all rights and benefits appurtenant thereto (the "Shares"). The undersigned hereby irrevocably constitutes and appoints any authorized officer of Purchaser as attorney-in-fact to transfer the Shares on the books of the Company with full power and substitution in the premises.

[Signature Page Follows]

IN WITNESS WHEREOF, this Stock Power is executed effective as of the date first written above.

AS HOLDINGS, INC.,
a Colorado corporation



John Paul Ary, President

EXHIBIT C

MEMBERSHIP INTEREST ASSIGNMENTS

See attached

MEMBERSHIP INTEREST ASSIGNMENT

July 19, 2024


FOR VALUE RECEIVED, the Members identified on **Exhibit A** hereby irrevocably assign and transfer unto Oldcastle SW Group, Inc., a Colorado corporation ("Purchaser"), their respective ownership, identified in **Exhibit A**, totaling a transfer of 100% of the membership interest in Hwy 47 Investment, LLC, a Colorado limited liability company (the "Company"), together with all rights and benefits appurtenant thereto (collectively, the "Interests"). The undersigned hereby irrevocably constitute and appoint any authorized officer of Purchaser as attorney-in-fact to transfer the Interests on the books of the Company with full power and substitution in the premises.

[Signature Page Follows]

IN WITNESS WHEREOF, this Membership Interest Assignment is executed effective as of the date first written above.

MEMBERS:

JC Ary Properties, LLC,
a Colorado limited liability company



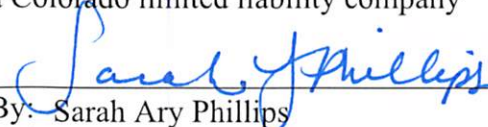
By: Joshua Ary
Title: Member

CS Rose Properties, LLC,
a Colorado limited liability company

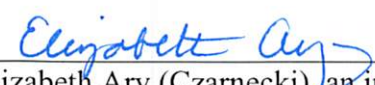


By: Samantha Ary
Title: Member


N&S Properties, LLC,
a Colorado limited liability company



By: Sarah Ary Phillips
Title: Member



Elizabeth Ary (Czarnecki), an individual



John Paul Ary, an individual

EXHIBIT A
(Membership)

<u>Member</u>	<u>Interest Transferred</u>
John Paul Ary	10%
JC Ary Properties, LLC	22.5%
CS Rose Properties, LLC	22.5%
N&S Properties, LLC	22.5%
Elizabeth Ary (Czarnecki)	22.5%


MEMBERSHIP INTEREST ASSIGNMENT

July 19, 2024

FOR VALUE RECEIVED, the undersigned hereby irrevocably assigns and transfers unto Oldcastle SW Group, Inc., a Colorado corporation (“Purchaser”), a 100% membership interest in Pueblo East Phase III, LLC, a Colorado limited liability company (the “Company”), together with all rights and benefits appurtenant thereto (the “Interest”). The undersigned hereby irrevocably constitutes and appoints any authorized officer of Purchaser as attorney-in-fact to transfer the Interest on the books of the Company with full power and substitution in the premises.

[Signature Page Follows]

IN WITNESS WHEREOF, this Membership Interest Assignment is executed effective as of the date first written above.

A handwritten signature in blue ink, appearing to read "John Paul Ary", is written over a horizontal line.

John Paul Ary, Member, an individual

EXHIBIT D

STATEMENT OF MERGER

See attached

Statement of Merger (Surviving Entity is a Domestic Entity)

Business Program

Colorado Secretary of State

1700 Broadway, Ste. 550 Denver, CO 80290

Phone: 303-894-2200

Fax: 303-869-4864

Email: Business@coloradosos.gov

Website: www.coloradosos.gov

20241757420

\$300.00

SECRETARY OF STATE

07/22/2024 14:53:27

This form must be typed. Documents may be submitted by mail or dropped off at our office along with payment.

Document processing fee: \$150.00

Filed pursuant to § 7-90-203.7 of the Colorado Revised Statutes (C.R.S.)

1. For each **merging** entity, its ID number (if applicable), entity name or true name, form of entity, jurisdiction under the law of which it is formed, and principal address are:

Colorado Secretary of State ID Number:

19871342310

Entity name or true name:

A & S Construction Co.

Form of entity:

Corporation

Jurisdiction:

Colorado

The principal office address of the entity's principal office is:

Street Address

Street Address 1

839 Mackenzie Ave

Street Address 2

City

Canon City

State

CO

ZIP code

81212



Province (if applicable)

Country

Mailing Address (Leave blank if same as street address)

Mailing Address 1

Mailing Address 2

City

State

ZIP code

Province (if applicable)

Country

Colorado Secretary of State ID Number:

Entity name or true name:

Form of entity:

Jurisdiction:

The principal office address of the entity's principal office is:

Street Address

Street Address 1

Street Address 2

City

State

ZIP code

Province (if applicable) Country

Mailing Address (Leave blank if same as street address)

Mailing Address 1

Mailing Address 2

City State ZIP code

Province (if applicable) Country

Colorado Secretary of State ID Number:

Entity name or true name:

Form of entity:

Jurisdiction:

The principal office address of the entity's principal office is:

Street Address

Street Address 1

Street Address 2

City State ZIP code

Province (if applicable)	Country	
	USA	
Mailing Address (Leave blank if same as street address)		
Mailing Address 1		
Mailing Address 2		
City	State	ZIP code
Province (if applicable)	Country	

If the following statement applies, adopt the statement by marking the box and include an attachment:

- ☒ **There are more than three merging entities and the ID number (if applicable), entity name or true name, form of entity, jurisdiction under the law of which it is formed, and the principal address of each additional merging entity is stated in an attachment.**

2. For the **surviving** entity, its entity ID number (if applicable), entity name or true name, form of entity, jurisdiction under the law of which it is formed, and principal address are:

Colorado Secretary of State ID Number:

19871178882

Entity name or true name:

Oldcastle SW Group, Inc.

Form of entity:

Corporation

Jurisdiction:

Colorado

The principal office address of the entity's principal office is:

Street Address

Street Address 1

2273 River Rd

Street Address 2

City

Grand Junction

State

CO

ZIP code

81505

Province (if applicable)

Country

USA

Mailing Address (Leave blank if same as street address)

Mailing Address 1

Mailing Address 2

City

State

ZIP code

Province (if applicable)

Country

3. Each merging entity has been merged into the surviving entity.

4. If the following statement applies, adopt the statement by marking the box:

☐

The plan of merger provides for amendments to a constituent filed document of the surviving entity and an appropriate statement of change or other document effecting the amendments will be delivered to the Secretary of State for filing pursuant to Part 3 of Article 90 of Title 7, C.R.S.

5. If the following statement applies, adopt the statement by marking the box and state the appropriate document number(s):

☐ **One or more of the merging entities is a registrant of a trademark described in a filed document in the records of the secretary of state and the document number of each filed document is:**

Document 1

Document 2

Document 3

If the following statement applies, adopt the statement by marking the box and include an attachment:

☐ **There are more than three trademarks and the document number of each additional trademark is stated in an attachment.**

6. If applicable, adopt the following statement by marking the box and include an attachment:

☐ **This document contains additional information as provided by law.**

7. The delayed effective date and/or time (mm/dd/yyyy hour:minute am/pm) of this document is (if applicable):

Caution: Leave blank if the document does not have a delayed effective date. Stating a delayed effective date has significant legal consequences. If you don't enter a specific time, the filing will take effect at 11:59 PM. Times are MST/MDT.

Notice:

Causing this document to be delivered to the Secretary of State for filing shall constitute the affirmation or acknowledgment of each individual causing such delivery, under penalties of perjury, that such document is such individual's act and deed, or that such individual in good faith believes such document is the act and deed of the person on whose behalf such individual is causing such document to be delivered for filing, taken in conformity with the requirements of part 3 of article 90 of title 7, C.R.S. and, if applicable, the constituent documents and the organic statutes, and that such individual in good faith believes the facts stated in such document are true and such document complies with the requirements of that Part, the constituent documents, and the organic statutes.

This perjury notice applies to each individual who causes this document to be delivered to the Secretary of State, whether or not such individual is identified in this document as one who has caused it to be delivered.

8. The name and mailing address of the individual causing the document to be delivered for filing are:

Filer Information

Last name	First name	Middle	Suffix
Williams	Nanci		

Address 1

1 E Washington ST Ste 1200

Address 2

--

City	State	ZIP code
Phoenix	AZ	85004

Province (if applicable)	Country

This document contains the true name and mailing address of one or more additional individuals causing the document to be delivered for filing. If applicable, mark this box and include an attachment stating the additional individuals.

☐ More information will be attached.

Disclaimer:

This form/cover sheet, and any related instructions, are not intended to provide legal, business or tax advice, and are furnished without representation or warranty. While this form/cover sheet is believed to satisfy minimum legal requirements as of its revision date, compliance with applicable law, as the same may be amended from time to time, remains the responsibility of the user of this form/cover sheet.

Questions should be addressed to the user's legal, business or tax advisor(s).

**ATTACHMENT TO COLORADO STATEMENT OF MERGER
ADDITIONAL MERGING ENTITIES**

1.

Colorado Secretary of State ID Number:	19871465104
Entity Name or True Name:	Fremont Paving and Redi-Mix, Inc.
Form of Entity:	Corporation
Jurisdiction:	Colorado
Street Address:	839 Mackenzie Ave, Canon City, CO 81212, USA
Mailing Address (leave blank if same as street address)	PO Box 841, Canon City, CO 81215, USA

2.

Colorado Secretary of State ID Number:	20181635649
Entity Name or True Name:	Pueblo East Phase III, LLC
Form of Entity:	Limited Liability Company
Jurisdiction:	Colorado
Street Address:	839 Mackenzie Ave, Canon City, CO 81212, USA
Mailing Address (leave blank if same as street address)	PO Box 566, Canon City, CO 81215, USA

3.

Colorado Secretary of State ID Number:	20221676677
Entity Name or True Name:	Hwy 47 Investment, LLC
Form of Entity:	Limited Liability Company
Jurisdiction:	Colorado
Street Address:	839 Mackenzie Ave, Canon City, CO 81212, USA
Mailing Address (leave blank if same as street address)	PO Box 1091, Canon City, CO 81215, USA



www.united-gj.com
www.fourcornersmaterials.com
www.apc.us.com

September 16, 2025

Certified Mail No: 9589 0710 5270 0852 7499 49

Division of Reclamation, Mining and Safety
DRMS c/o Sara Stevenson-Benn
1001 E 62nd Avenue
Denver, CO 80216

Re: Incompleteness Response, Financial Warranty and required bonding documents
DRMS Permit: M-1997-071, Caldwell-Nesslehuf Pit

Ms. Stevenson-Benn,

In response to the required bonding documents, an updated Performance Warranty signed by Tony Majka, General Manager of Oldcastle SW Group, Inc. dba United Companies, has been prepared and notarized for inclusion in the updated submission package.

A copy of these documents will be sent with the rest of the incompleteness package to DRMS at 1313 Sherman St., Ste. 215, Denver, CO 80203.

We appreciate your time on this matter. If there is anything more you require from us please do not hesitate to reach out.

Thanks,

Sara Weimer
EHS
Oldcastle SW Group, Inc.

STATE OF COLORADO

DIVISION OF RECLAMATION, MINING AND SAFETY
Department of Natural Resources

1313 Sherman St., Room 215
Denver, Colorado 80203
Phone: (303) 866-3567
FAX: (303) 832-8106



PERFORMANCE WARRANTY

Operator: Oldcastle SW Group, Inc. dba United Companies
Operation: Caldwell-Nesslehub Pit No. 1
Permit Number: M-1997-071

This form has been approved by the Mined Land Reclamation Board ("Board") pursuant to the Mined Land Reclamation Act (C.R.S. § 34-32-101 et. seq.) ("Hard Rock Act") and associated Rules (2 C.C.R. 407-1) ("Hard Rock Rules") and the Land Reclamation Act for the Extraction of Construction Materials (C.R.S. § 34-32.5-101 et. seq.) ("Construction Materials Act") and associated Rules (2 C.C.R. 407-4) ("Construction Materials Rules"). Any alteration or modification of this form, without approval by the Board shall result in the performance warranty being invalid and result in the voiding of any permit issued in conjunction with such invalid performance warranty and subject the operator to cease and desist orders and civil penalties for operating without a permit pursuant to sections 34-32-123, C.R.S. of the Hard Rock Act and 34-32.5-123, C.R.S. of Construction Materials Act.

KNOW ALL MEN BY THESE PRESENTS, THAT:

WHEREAS, the Colorado Mined Land Reclamation Act, C.R.S. § 34-32-101 et seq. (the "Hardrock Act"), as amended, and the Colorado Land Reclamation Act for the Extraction of Construction Materials, C.R.S. § 34-32.5-101 et seq. (the "Construction Materials Act"), as amended (collectively the "Acts"), provide that no permit may be issued until the Mined Land Reclamation Board (the "Board") receives a performance warranty consisting of the Operator's written promise to comply with the requirements of the Hardrock or Construction Materials Act, whichever is applicable.

WHEREAS, Oldcastle SW Group, Inc. dba United Companies (the "Operator"), has applied for a permit to conduct a mining operation known as Caldwell-Nesslehub Pit No. 1 (the "Operation") on certain lands in Crowley County, Colorado. These lands are described in the permit application, as amended and supplemented, and are referred to herein as the "Affected Lands."

WHEREAS, in its application for the permit, the Operator has agreed to be bound by all requirements of the Hardrock or Construction Materials Act and all applicable rules and regulations of the Board, as amended from time to time.

WHEREAS, the Operator hereby gives the Board this performance warranty pursuant to C.R.S. §§ 34-32-117(2) or 34-32.5-117(2), and herein promises the Board that it will comply with all applicable requirements of the Hardrock or Construction Materials Act.

NOW, THEREFORE, The Operator hereby promises the Board that it will comply with all applicable requirements of the Hard Rock or Construction Materials Act and applicable rules and regulations of the Board.

The Operator hereby promises the Board that it will comply with all of the terms of the application for a permit, as amended and supplemented, as well as any conditions attached to the permit by the Board.

The Operator promises the Board, pursuant to C.R.S. §§ 34-32-112(1)(d) or 34-32.5-112(1)(b)(IV), that it has the lawful authority to enter upon the Affected Lands to conduct mining operations, including, but not limited to, reclamation. The Operator further recognizes the right of the Board to enter to reclaim lands affected by the Operation.

The description of lands herein is for convenience of reference only, and no error in such description, revision of the permitted mining area, or disturbance by the Operator of lands outside of the permitted mining area shall alter or diminish the Operator's obligation hereunder, which shall extend to the reclamation of all such lands disturbed.

The obligation of the Operator hereunder is such that, if the Operator shall successfully comply with the requirements of the Hardrock or Construction Materials Act, applicable rules and regulations, and the permit, then the Board, upon a finding that the Operator has so complied, shall release this performance warranty, and the Operator from its obligation hereunder. The obligation of the Operator hereunder shall continue until released by the Board in accordance with applicable law.

The Operator promises to be responsible for the cost of reclamation up to the amount established by the Board and has attached hereto its financial warranty, in accordance with C.R.S. §§ 34-32-117(3) or 34-32.5-117(3). The Operator agrees that it will maintain a financial warranty (or warranties) covering the Board's estimated costs of reclamation in good standing for the entire life of the permit. If the Operator is a unit of County or Municipal government, or is a department or division of State government, the Operator is not required to submit or post any other instrument of financial responsibility but hereby promises to be responsible for the cost of reclamation up to the amount specified by the Board.

If the Board determines that the Operator is in default under this performance warranty and has failed to cure such default, although written notice of such default and ample time to cure such default have been given, the Operator's financial warranty shall be subject to forfeiture.

This performance warranty may be executed in multiple copies, each of which shall be treated as an original, but together they constitute only one agreement, the validity and interpretation of which shall be governed by the laws of the State of Colorado. The provisions hereof shall bind and inure to the benefit of the parties hereto and their successors and assigns.

SIGNED, SEALED AND DATED this 22nd day of July, 2025.

Operator

By: Tony Majka


Title: General Manager



NOTARIZATION OF OPERATOR'S ACKNOWLEDGEMENT

STATE OF Colorado)
COUNTY OF Jefferson) ss.:

The foregoing instrument was acknowledged before me this 22nd day of July, 2025,
by Tony Majka as General Manager of Oldcastle SW Group, Inc. a/b United Companies



Notary Public Sara Beth Weimer

My Commission Expires January 12, 2027

STATE OF COLORADO
DEPARTMENT OF NATURAL RESOURCES
MINED LAND RECLAMATION BOARD
DIVISION OF RECLAMATION, MINING AND SAFETY

By: _____
Division Director

Date Executed: _____

Rev. 05/12

Caldwell-Nesslehuff Pit #1

Structure	Structure Owner	Distance (ft)
Electric Line	Tri-State Generation and Transmission Association	Inside permit
Power Poles	Black Hills Energy	Inside permit
County Road A 5/10	Crowley Conty	25

All structure distances measured from the permit boundary. The following slope stability exhibit shows that all structures are sufficiently protected from slope stability risks.

RULE 6.5: GEOTECHNICAL STABILITY EXHIBIT

There are no known geologic hazards on the proposed site. Based on a slope stability analysis, buildings or other structures within 200' of the Caldwell Nesselhuf Pit affected area will not be affected by mining excavation. The mine plan specifies a minimum buffer of 50-ft to the closest structure of powerpoles. A standard slope was analyzed for stability.

The material properties are derived from *Table 2.5* in the *SME Mining Reference Handbook*¹, as there is no site-specific strength data of the material available. Therefore, all materials are matched to a classification from this table that best matches the materials in terms of description. The native alluvial material is best classified as sand and gravel with a mixed grain size. A layer of soil and sand lies atop the sand and gravel deposit. This material is best described as loose sand, mixed grain size. A summary of the material properties can be seen in Table GS-1.

Table GS-1. Material Properties

Material	Unit Weight (lbs/ft)	Cohesion	Friction Angle
Sand and gravel, mixed grain size	110	0	45
Loose sand, mixed grain size	99	0	34

The final reclamation (3H:1V) slope was analyzed. The final reclaimed slope crest will be the closest excavation comes to any structures.

1. Reclamation Slopes

Factor of Safety (FOS) is expressed in terms of strength divided by stress as a ratio. It is arrived at by an iterative computer process where a slope failure is assumed, the strength and stress of that slope failure are calculated, and those values are compared to determine a lowest factor of safety. In the case of the Caldwell Nesselhuf Pit slope stability analysis, the Bishop's Method of Slices was the iterative calculation used, and the software GALENA was used to model slopes and calculate the factor of safety. One standard slope (see Figure GS-1) was analyzed to look at the factor of safety. Table GS-2 lists the analysis conducted and their respective factors of safety.

GALENA data tables and analysis result figures are attached as Appendix GS-1.

¹ Original source: Hoek and Bray 1977

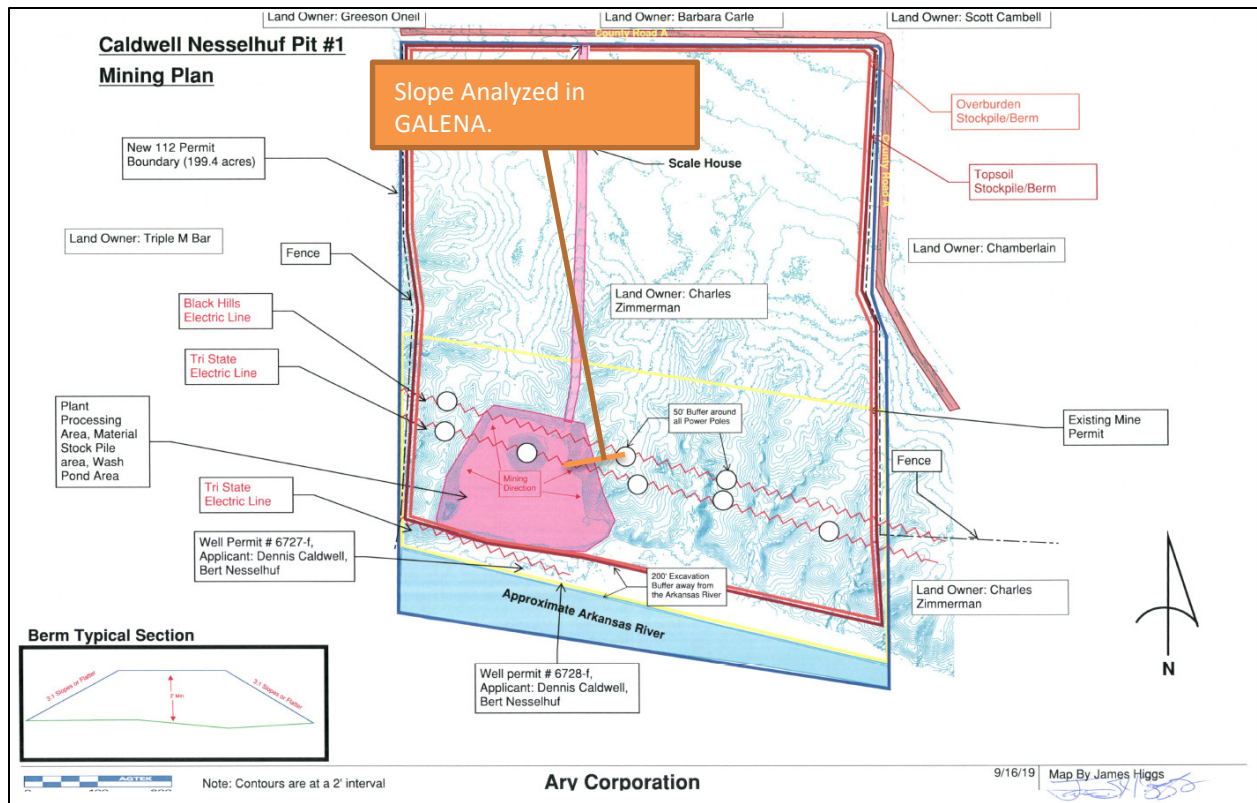


Figure GS-1. Locations of Slope Stability Analysis from Map F-1

Table GS-2. Factors of Safety for Slope Stability

Slope Condition	Lowest Factor of Safety (static)	Lowest Factor of Safety (seismic)	Nearest Structure
Final Reclamation	3.02	2.57	Power poles

2. Conclusion

The Final Reclamation slope has a minimum factor of safety of greater than 1.5 for static conditions. This Factor of Safety is greater than the CDRMS minimum for critical structure of 1.5. The seismic condition analysis is similarly above the CDRMS minimums for critical structures of 1.3.

The slope stability analysis in this permit has been prepared according to appropriate engineering standards and practices.



Ben Langenfeld, P.E.

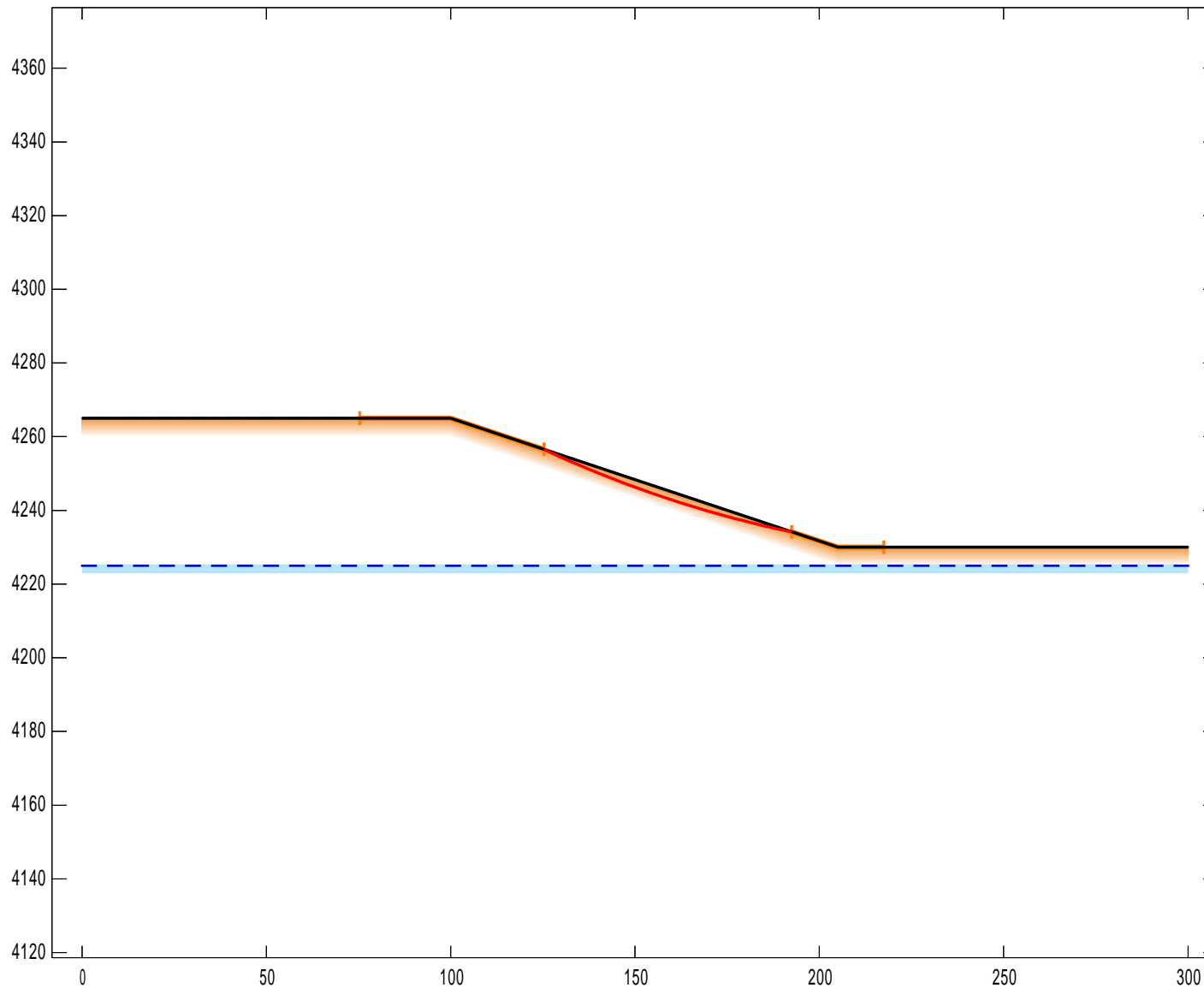
P.E.# 0047151

APPENDIX GS-1

GALENA INFORMATION

Material Keys

1: Sand and gravel, mixed grain size



GALENA Version 7.1

Licensed to: Greg Lewicki and Associates

Analysis 1

Multiple Stability Analysis

Method: Bishop Simplified

Surface: Circular

Results

Critical Factor of Safety: 3.02

Edited: 10 Jan 2025
Processed: 10 Jan 2025

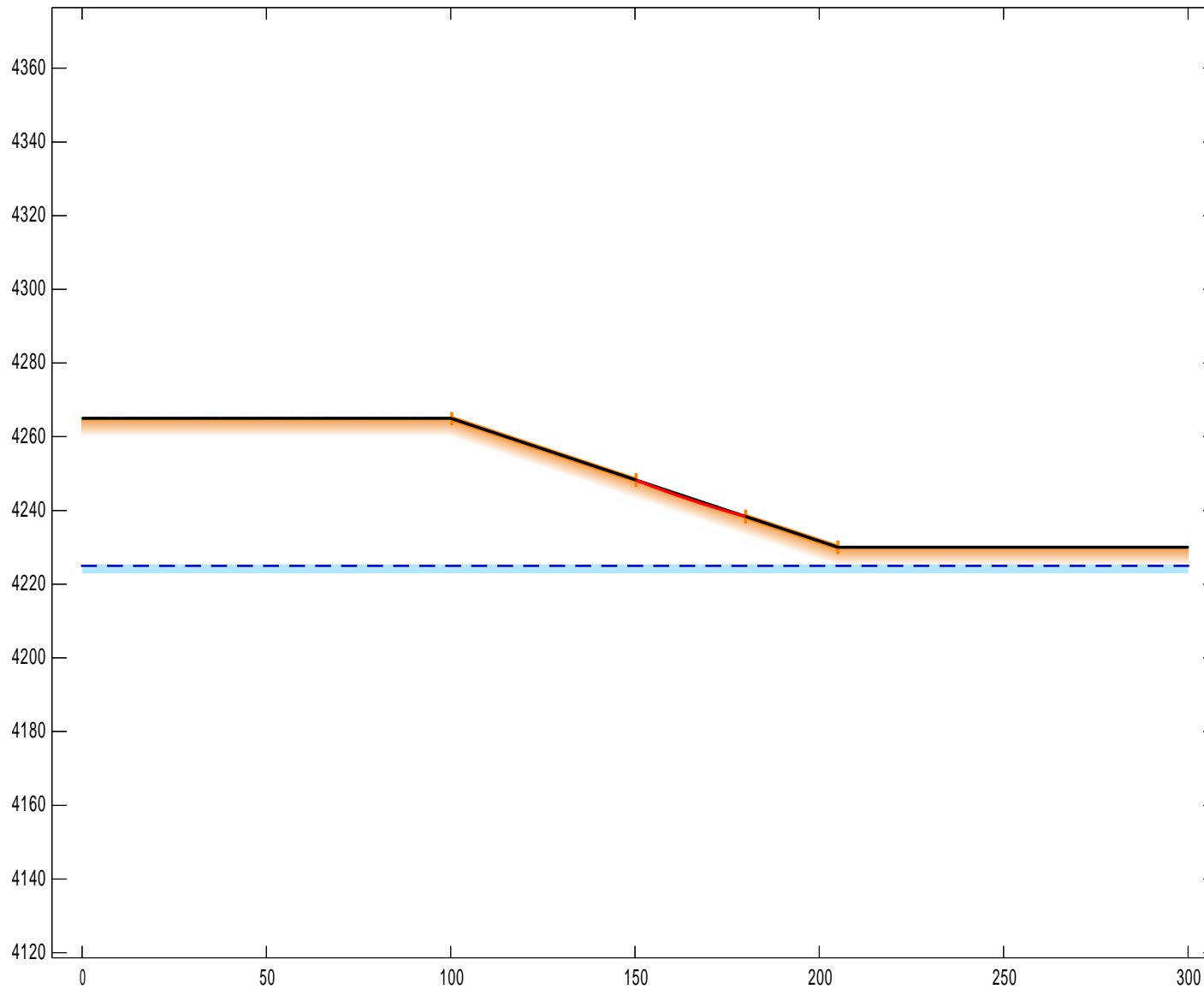


Project Caldwell Nesselhuf Pit
Reclaimed Condition

File: E:\Work\GL...\Caldwell Nesselhuf Pit Slope Stability.gmf

Material Keys

1: Sand and gravel, mixed grain size



Analysis 2

Multiple Stability Analysis

Method: Bishop Simplified

Surface: Circular (Critical Seed)

Results

Critical Factor of Safety: 3.00

GALENA Version 7.1

Licensed to: Greg Lewicki and Associates

Project Caldwell Nesselhuf Pit
Reclaimed Condition

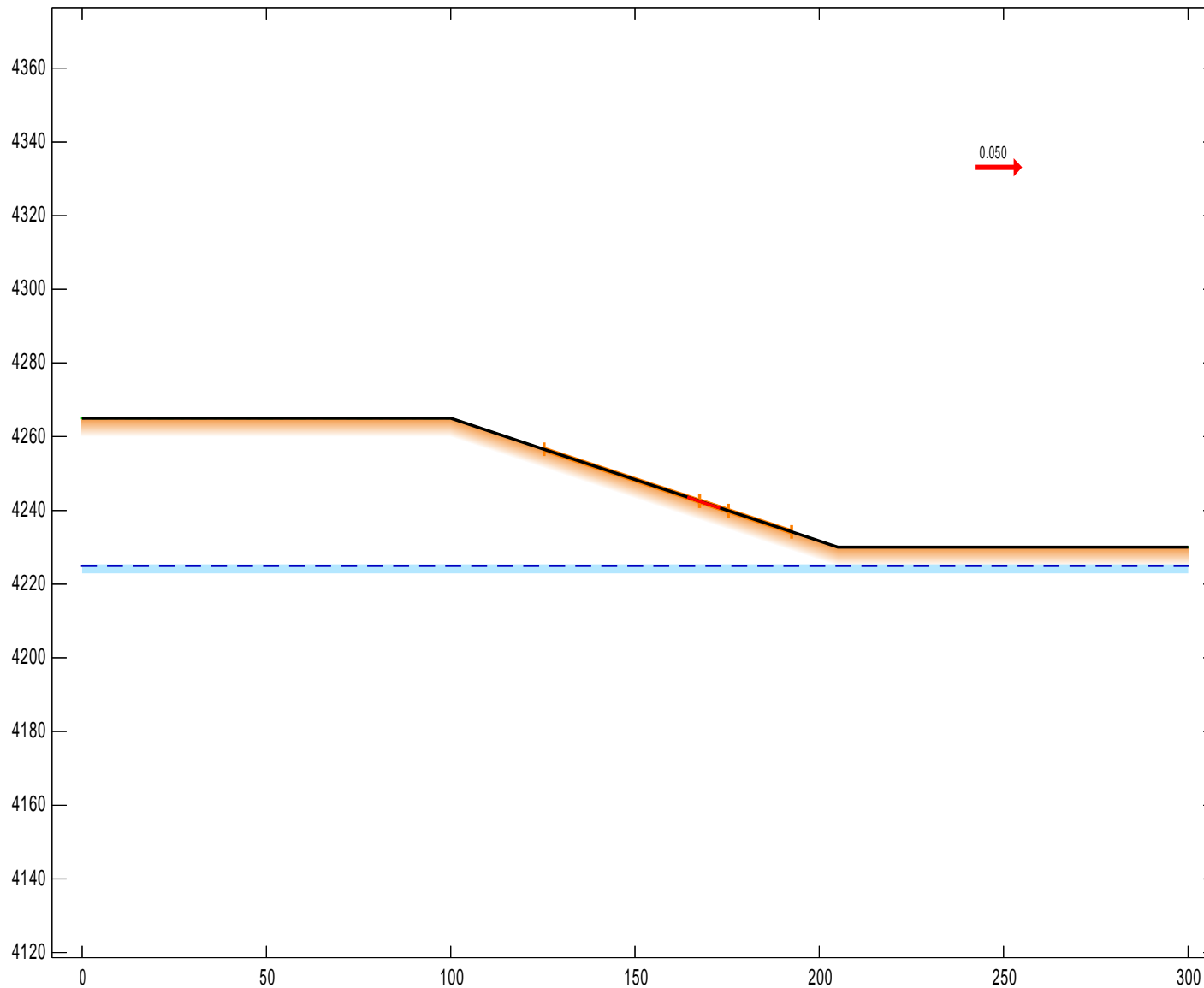
File: E:\Work\GL...\Caldwell Nesselhuf Pit Slope Stability.gmf

Edited: 10 Jan 2025
Processed: 10 Jan 2025



Material Keys

1: Sand and gravel, mixed grain size



GALENA Version 7.1

Licensed to: Greg Lewicki and Associates

Analysis 3

Multiple Stability Analysis

Method: Bishop Simplified

Surface: Circular (Critical Seed)

Results

Critical Factor of Safety: 2.57

Edited: 10 Jan 2025
Processed: 10 Jan 2025



Project Caldwell Nesselhuf Pit
Reclaimed Condition

File: E:\Work\GL...\Caldwell Nesselhuf Pit Slope Stability.gmf

Project: Caldwell Nesselhuf Pit

File: E:\Work\GLA Dropbox\Ben Langenfeld\United Companies\Caldwell Nesselhuf\Slo...\Caldwell
Nesselhuf Pit Slope Stability.gmf

Processed: 10 Jan 2025 15:28:40

DATA: Analysis 1 - Reclaimed Condition

Material Properties (4 materials)

Material: 1 (Mohr-Coulomb Isotropic) - Sand and gravel, mixed grain size

Cohesion Phi UnitWeight Ru

0.00 45.0 110.00 Auto

Material: 2 (Mohr-Coulomb Isotropic) - OB - loose sand, mixed grain size

Cohesion Phi UnitWeight Ru

0.00 34.0 99.00 Auto

Material: 3 (Mohr-Coulomb Isotropic) - Bedrock - claystone

Cohesion Phi UnitWeight Ru

20000.00 25.0 110.00 Auto

Material: 4 (Mohr-Coulomb Isotropic) - Slurry Wall

Cohesion Phi UnitWeight Ru

Unsaturated: 0.00 0.0 112.00 Auto

Saturated: 0.00 0.0 115.00 Auto

Water Properties

Unit weight of water: 62.400 Unit weight of water/medium above ground: 0.000

Material Profiles (1 profile)

Profile: 1 (2 points) Material beneath: 1 - Sand and gravel, mixed grain size

0.00 4265.00 300.00 4265.00

Slope Surface (4 points)

0.00 4265.00 100.00 4265.00 205.00 4230.00 300.00 4230.00

Phreatic Surface (2 points)

0.00 4225.00 300.00 4225.00

Piezometric Surfaces (1 surface)

Failure Surface

Initial circular surface for critical search defined by: XL,XR,R

Intersects: XL: 100.30 YL: 4264.90 XR: 205.00 YR: 4230.00
 Centre: XC: 245.90 YC: 4527.20 Radius: R: 300.00

Variable Restraints

 Parameter descriptor: XL XR R
 Range of variation: 50.00 25.00 10.00
 Trial positions within range: 10 10 10

RESULTS: Analysis 1 - Reclaimed Condition

Bishop Simplified Method of Analysis - Circular Failure Surface

----- Critical Failure Surface Search using Multiple Circle Generation Techniques

Factor of Safety for initial failure surface approximation: 3.046

There were: 501 successful analyses from a total of 1001 trial surfaces
 500 analyses terminated due to unacceptable geometry

Critical (minimum) Factor of Safety: 3.02

Results Summary - Lowest 99 Factor of Safety circles

Circle	X-Left	Y-Left	X-Right	Y-Right	X-Centre	Y-Centre	Radius	FoS	
1	125.30	4256.57	192.50	4234.17	254.70	4532.76	305.00	3.018	<-- Critical Surface
2	125.30	4256.57	192.50	4234.17	254.34	4531.70	303.89	3.018	
3	125.30	4256.57	192.50	4234.17	253.99	4530.63	302.78	3.018	
4	125.30	4256.57	192.50	4234.17	253.64	4529.57	301.67	3.018	
5	125.30	4256.57	192.50	4234.17	253.28	4528.51	300.56	3.019	
6	125.30	4256.57	192.50	4234.17	252.93	4527.45	299.44	3.019	
7	125.30	4256.57	192.50	4234.17	252.58	4526.39	298.33	3.019	
8	125.30	4256.57	192.50	4234.17	252.22	4525.33	297.22	3.019	
9	125.30	4256.57	192.50	4234.17	251.87	4524.27	296.11	3.019	
10	125.30	4256.57	192.50	4234.17	251.51	4523.20	295.00	3.019	
11	125.30	4256.57	195.28	4233.24	256.03	4532.13	305.00	3.020	
12	125.30	4256.57	195.28	4233.24	255.68	4531.07	303.89	3.020	
13	125.30	4256.57	195.28	4233.24	255.32	4530.00	302.78	3.020	
14	125.30	4256.57	195.28	4233.24	254.97	4528.94	301.67	3.020	
15	125.30	4256.57	195.28	4233.24	254.62	4527.88	300.56	3.020	
16	125.30	4256.57	195.28	4233.24	254.26	4526.82	299.44	3.020	
17	125.30	4256.57	195.28	4233.24	253.91	4525.76	298.33	3.021	
18	125.30	4256.57	195.28	4233.24	253.55	4524.69	297.22	3.021	
19	125.30	4256.57	195.28	4233.24	253.20	4523.63	296.11	3.021	
20	125.30	4256.57	195.28	4233.24	252.85	4522.57	295.00	3.021	
21	119.74	4258.42	192.50	4234.17	251.81	4533.34	305.00	3.021	
22	125.30	4256.57	198.06	4232.31	257.36	4531.49	305.00	3.021	
23	119.74	4258.42	192.50	4234.17	251.45	4532.28	303.89	3.021	
24	125.30	4256.57	198.06	4232.31	257.01	4530.43	303.89	3.021	
25	125.30	4256.57	198.06	4232.31	256.65	4529.37	302.78	3.022	

26	119.74	4258.42	192.50	4234.17	251.10	4531.22	302.78	3.022
27	119.74	4258.42	192.50	4234.17	250.74	4530.16	301.67	3.022
28	125.30	4256.57	198.06	4232.31	256.30	4528.31	301.67	3.022
29	119.74	4258.42	192.50	4234.17	250.39	4529.09	300.56	3.022
30	125.30	4256.57	198.06	4232.31	255.95	4527.24	300.56	3.022
31	119.74	4258.42	192.50	4234.17	250.04	4528.03	299.44	3.022
32	125.30	4256.57	198.06	4232.31	255.59	4526.18	299.44	3.022
33	119.74	4258.42	192.50	4234.17	249.68	4526.97	298.33	3.022
34	125.30	4256.57	198.06	4232.31	255.24	4525.12	298.33	3.022
35	119.74	4258.42	192.50	4234.17	249.33	4525.91	297.22	3.022
36	125.30	4256.57	198.06	4232.31	254.88	4524.05	297.22	3.022
37	125.30	4256.57	198.06	4232.31	254.53	4522.99	296.11	3.023
38	119.74	4258.42	192.50	4234.17	248.97	4524.84	296.11	3.023
39	119.74	4258.42	192.50	4234.17	248.62	4523.78	295.00	3.023
40	125.30	4256.57	198.06	4232.31	254.17	4521.93	295.00	3.023
41	119.74	4258.42	195.28	4233.24	253.14	4532.70	305.00	3.023
42	125.30	4256.57	200.83	4231.39	258.69	4530.85	305.00	3.023
43	119.74	4258.42	195.28	4233.24	252.78	4531.64	303.89	3.023
44	125.30	4256.57	200.83	4231.39	258.34	4529.79	303.89	3.023
45	125.30	4256.57	200.83	4231.39	257.98	4528.72	302.78	3.023
46	119.74	4258.42	195.28	4233.24	252.43	4530.58	302.78	3.023
47	119.74	4258.42	195.28	4233.24	252.07	4529.51	301.67	3.023
48	125.30	4256.57	200.83	4231.39	257.63	4527.66	301.67	3.023
49	125.30	4256.57	200.83	4231.39	257.27	4526.60	300.56	3.024
50	119.74	4258.42	195.28	4233.24	251.72	4528.45	300.56	3.024
51	119.74	4258.42	195.28	4233.24	251.36	4527.39	299.44	3.024
52	125.30	4256.57	200.83	4231.39	256.92	4525.53	299.44	3.024
53	119.74	4258.42	195.28	4233.24	251.01	4526.32	298.33	3.024
54	125.30	4256.57	200.83	4231.39	256.57	4524.47	298.33	3.024
55	125.30	4256.57	200.83	4231.39	256.21	4523.41	297.22	3.024
56	119.74	4258.42	195.28	4233.24	250.65	4525.26	297.22	3.024
57	125.30	4256.57	200.83	4231.39	255.86	4522.34	296.11	3.024
58	119.74	4258.42	195.28	4233.24	250.30	4524.19	296.11	3.024
59	125.30	4256.57	200.83	4231.39	255.50	4521.28	295.00	3.025
60	119.74	4258.42	195.28	4233.24	249.94	4523.13	295.00	3.025
61	125.30	4256.57	203.61	4230.46	260.02	4530.20	305.00	3.025
62	114.19	4260.27	192.50	4234.17	248.91	4533.90	305.00	3.025
63	119.74	4258.42	198.06	4232.31	254.46	4532.05	305.00	3.025
64	125.30	4256.57	203.61	4230.46	259.66	4529.14	303.89	3.025
65	114.19	4260.27	192.50	4234.17	248.55	4532.84	303.89	3.025
66	119.74	4258.42	198.06	4232.31	254.11	4530.99	303.89	3.025
67	125.30	4256.57	203.61	4230.46	259.31	4528.07	302.78	3.025
68	119.74	4258.42	198.06	4232.31	253.75	4529.93	302.78	3.025
69	114.19	4260.27	192.50	4234.17	248.20	4531.78	302.78	3.025
70	114.19	4260.27	192.50	4234.17	247.84	4530.71	301.67	3.025
71	119.74	4258.42	198.06	4232.31	253.40	4528.86	301.67	3.025
72	125.30	4256.57	203.61	4230.46	258.95	4527.01	301.67	3.025
73	119.74	4258.42	198.06	4232.31	253.04	4527.80	300.56	3.025
74	114.19	4260.27	192.50	4234.17	247.49	4529.65	300.56	3.025
75	125.30	4256.57	203.61	4230.46	258.60	4525.95	300.56	3.025
76	114.19	4260.27	192.50	4234.17	247.13	4528.58	299.44	3.026
77	119.74	4258.42	198.06	4232.31	252.69	4526.73	299.44	3.026
78	125.30	4256.57	203.61	4230.46	258.25	4524.88	299.44	3.026

79	114.19	4260.27	192.50	4234.17	246.78	4527.52	298.33	3.026
80	125.30	4256.57	203.61	4230.46	257.89	4523.82	298.33	3.026
81	119.74	4258.42	198.06	4232.31	252.33	4525.67	298.33	3.026
82	119.74	4258.42	198.06	4232.31	251.98	4524.60	297.22	3.026
83	114.19	4260.27	192.50	4234.17	246.42	4526.46	297.22	3.026
84	125.30	4256.57	203.61	4230.46	257.54	4522.75	297.22	3.026
85	119.74	4258.42	198.06	4232.31	251.62	4523.54	296.11	3.026
86	114.19	4260.27	192.50	4234.17	246.07	4525.39	296.11	3.026
87	125.30	4256.57	203.61	4230.46	257.18	4521.69	296.11	3.026
88	119.74	4258.42	198.06	4232.31	251.27	4522.48	295.00	3.026
89	114.19	4260.27	192.50	4234.17	245.72	4524.33	295.00	3.026
90	125.30	4256.57	203.61	4230.46	256.83	4520.62	295.00	3.026
91	119.74	4258.42	200.83	4231.39	255.79	4531.40	305.00	3.026
92	114.19	4260.27	195.28	4233.24	250.23	4533.25	305.00	3.026
93	119.74	4258.42	200.83	4231.39	255.43	4530.33	303.89	3.027
94	114.19	4260.27	195.28	4233.24	249.88	4532.18	303.89	3.027
95	119.74	4258.42	200.83	4231.39	255.08	4529.27	302.78	3.027
96	114.19	4260.27	195.28	4233.24	249.52	4531.12	302.78	3.027
97	114.19	4260.27	195.28	4233.24	249.17	4530.06	301.67	3.027
98	119.74	4258.42	200.83	4231.39	254.72	4528.20	301.67	3.027
99	119.74	4258.42	200.83	4231.39	254.37	4527.14	300.56	3.027

Critical Failure Surface (circle 1)

Intersects: XL: 125.30 YL: 4256.57 XR: 192.50 YR: 4234.17

Centre: XC: 254.70 YC: 4532.76 Radius: R: 305.00

Generated failure surface: (20 points)

125.30	4256.57	128.69	4255.00	132.11	4253.48	135.54	4252.00	138.98	4250.56
142.45	4249.16	145.93	4247.81	149.43	4246.50	152.95	4245.23	156.48	4244.01
160.02	4242.82	163.58	4241.69	167.15	4240.59	170.74	4239.54	174.34	4238.53
177.95	4237.57	181.57	4236.65	185.20	4235.78	188.85	4234.95	192.50	4234.17

Slice Geometry and Properties - Critical Failure Surface (circle 1, 38 slices)

Slice	X-S -----			Base -----					PoreWater		Normal	Test
	X-Left	Area	Angle	Width	Length	Matl	Cohesion	Phi	Weight	Force	Stress	Factor
1	125.30	0.18	24.8	1.70	1.87	1	0.00	45.0	20.14	0.00	10.30	0.96
2	127.00	0.55	24.8	1.70	1.87	1	0.00	45.0	60.60	0.00	30.98	0.96
3	128.69	0.90	24.0	1.71	1.87	1	0.00	45.0	99.43	0.00	50.77	0.95
4	130.40	1.23	24.1	1.71	1.87	1	0.00	45.0	135.53	0.00	69.20	0.95
5	132.11	1.55	23.3	1.72	1.87	1	0.00	45.0	170.34	0.00	86.89	0.95
6	133.82	1.84	23.3	1.72	1.87	1	0.00	45.0	202.13	0.00	103.10	0.95
7	135.54	2.12	22.7	1.72	1.87	1	0.00	45.0	232.92	0.00	118.67	0.95
8	137.26	2.37	22.6	1.72	1.87	1	0.00	45.0	260.33	0.00	132.65	0.95
9	138.98	2.61	21.9	1.73	1.87	1	0.00	45.0	286.95	0.00	146.09	0.95
10	140.72	2.82	21.9	1.73	1.87	1	0.00	45.0	309.94	0.00	157.79	0.95
11	142.45	3.02	21.2	1.74	1.87	1	0.00	45.0	332.22	0.00	169.02	0.95
12	144.19	3.19	21.3	1.74	1.87	1	0.00	45.0	350.74	0.00	178.42	0.95
13	145.93	3.35	20.5	1.75	1.87	1	0.00	45.0	368.63	0.00	187.45	0.95
14	147.68	3.48	20.5	1.75	1.87	1	0.00	45.0	382.54	0.00	194.50	0.95
15	149.43	3.60	19.8	1.76	1.87	1	0.00	45.0	395.89	0.00	201.20	0.95
16	151.19	3.68	19.8	1.76	1.87	1	0.00	45.0	405.32	0.00	206.02	0.95
17	152.95	3.76	19.1	1.76	1.87	1	0.00	45.0	413.99	0.00	210.37	0.95

18	154.71	3.81	19.1	1.76	1.87	1	0.00	45.0	418.64	0.00	212.73	0.95
19	156.48	3.84	18.4	1.77	1.87	1	0.00	45.0	422.79	0.00	214.79	0.95
20	158.25	3.84	18.4	1.77	1.87	1	0.00	45.0	422.88	0.00	214.85	0.95
21	160.02	3.84	17.7	1.78	1.87	1	0.00	45.0	422.16	0.00	214.52	0.95
22	161.80	3.79	17.7	1.78	1.87	1	0.00	45.0	417.39	0.00	212.09	0.95
23	163.58	3.74	17.0	1.79	1.87	1	0.00	45.0	411.91	0.00	209.33	0.95
24	165.37	3.66	17.0	1.79	1.87	1	0.00	45.0	402.51	0.00	204.55	0.95
25	167.15	3.56	16.3	1.79	1.87	1	0.00	45.0	392.03	0.00	199.32	0.95
26	168.95	3.43	16.3	1.79	1.87	1	0.00	45.0	377.78	0.00	192.06	0.95
27	170.74	3.29	15.6	1.80	1.87	1	0.00	45.0	362.40	0.00	184.33	0.95
28	172.54	3.12	15.6	1.80	1.87	1	0.00	45.0	343.26	0.00	174.60	0.95
29	174.34	2.94	14.9	1.81	1.87	1	0.00	45.0	322.97	0.00	164.40	0.95
30	176.14	2.72	14.9	1.81	1.87	1	0.00	45.0	298.93	0.00	152.15	0.95
31	177.95	2.49	14.2	1.81	1.87	1	0.00	45.0	273.53	0.00	139.34	0.95
32	179.76	2.22	14.2	1.81	1.87	1	0.00	45.0	244.74	0.00	124.67	0.95
33	181.57	1.95	13.5	1.82	1.87	1	0.00	45.0	214.15	0.00	109.19	0.95
34	183.39	1.64	13.5	1.82	1.87	1	0.00	45.0	180.40	0.00	91.99	0.95
35	185.20	1.32	12.8	1.82	1.87	1	0.00	45.0	144.72	0.00	73.87	0.95
36	187.03	0.97	12.8	1.82	1.87	1	0.00	45.0	106.16	0.00	54.19	0.95
37	188.85	0.59	12.1	1.83	1.87	1	0.00	45.0	65.34	0.00	33.40	0.95
38	190.67	0.20	12.1	1.83	1.87	1	0.00	45.0	21.78	0.00	11.13	0.95

X-S Area: 97.22 Path Length: 70.99 X-S Weight: 10694.09

DATA: Analysis 2 - Reclaimed Condition

Material Properties (4 materials)

Material: 1 (Mohr-Coulomb Isotropic) - Sand and gravel, mixed grain size

Cohesion Phi UnitWeight Ru

0.00 45.0 110.00 Auto

Material: 2 (Mohr-Coulomb Isotropic) - OB - loose sand, mixed grain size

Cohesion Phi UnitWeight Ru

0.00 34.0 99.00 Auto

Material: 3 (Mohr-Coulomb Isotropic) - Bedrock - claystone

Cohesion Phi UnitWeight Ru

20000.00 25.0 110.00 Auto

Material: 4 (Mohr-Coulomb Isotropic) - Slurry Wall

Cohesion Phi UnitWeight Ru

Unsaturated: 0.00 0.0 112.00 Auto

Saturated: 0.00 0.0 115.00 Auto

Water Properties

Unit weight of water: 62.400 Unit weight of water/medium above ground: 0.000

Material Profiles (1 profile)

Profile: 1 (2 points) Material beneath: 1 - Sand and gravel, mixed grain size

0.00 4265.00 300.00 4265.00

Slope Surface (4 points)

0.00 4265.00 100.00 4265.00 205.00 4230.00 300.00 4230.00

Phreatic Surface (2 points)

0.00 4225.00 300.00 4225.00

Piezometric Surfaces (1 surface)

Failure Surface (Critical, from previous analysis)

Initial circular surface for critical search defined by: XL,XR,R

Intersects: XL: 125.30 YL: 4256.57 XR: 192.50 YR: 4234.17

Centre: XC: 254.70 YC: 4532.76 Radius: R: 305.00

Variable Restraints

Parameter descriptor: XL XR R
Range of variation: 50.00 25.00 10.00
Trial positions within range: 10 10 10

- - - - -

RESULTS: Analysis 2 - Reclaimed Condition

Bishop Simplified Method of Analysis - Circular Failure Surface

Critical Failure Surface Search using Multiple Circle Generation Techniques

Factor of Safety for initial failure surface approximation: 3.018

There were: 1001 successful analyses from a total of 1001 trial surfaces

Critical (minimum) Factor of Safety: 3.00

Results Summary - Lowest 99 Factor of Safety circles

Circle	X-Left	Y-Left	X-Right	Y-Right	X-Centre	Y-Centre	Radius	FoS	
1	150.30	4248.23	180.00	4238.33	263.05	4537.00	310.00	3.003	<-- Critical Surface
2	150.30	4248.23	180.00	4238.33	262.70	4535.94	308.89	3.003	
3	150.30	4248.23	180.00	4238.33	262.35	4534.89	307.78	3.003	
4	150.30	4248.23	180.00	4238.33	262.00	4533.83	306.67	3.003	
5	150.30	4248.23	180.00	4238.33	261.65	4532.78	305.56	3.003	
6	150.30	4248.23	180.00	4238.33	261.30	4531.72	304.44	3.004	
7	150.30	4248.23	180.00	4238.33	260.94	4530.67	303.33	3.004	
8	150.30	4248.23	180.00	4238.33	260.59	4529.61	302.22	3.004	
9	150.30	4248.23	180.00	4238.33	259.89	4527.50	300.00	3.004	
10	150.30	4248.23	180.00	4238.33	260.24	4528.56	301.11	3.004	

11	150.30	4248.23	182.78	4237.41	264.42	4536.46	310.00	3.004
12	150.30	4248.23	182.78	4237.41	263.37	4533.30	306.67	3.004
13	150.30	4248.23	182.78	4237.41	263.01	4532.24	305.56	3.004
14	150.30	4248.23	182.78	4237.41	263.72	4534.35	307.78	3.004
15	150.30	4248.23	182.78	4237.41	264.07	4535.41	308.89	3.004
16	150.30	4248.23	182.78	4237.41	262.66	4531.18	304.44	3.004
17	150.30	4248.23	182.78	4237.41	262.31	4530.13	303.33	3.004
18	150.30	4248.23	182.78	4237.41	261.61	4528.02	301.11	3.004
19	150.30	4248.23	182.78	4237.41	261.96	4529.07	302.22	3.004
20	150.30	4248.23	182.78	4237.41	261.25	4526.96	300.00	3.004
21	144.74	4250.08	180.00	4238.33	260.22	4537.77	310.00	3.005
22	150.30	4248.23	185.56	4236.48	265.78	4535.92	310.00	3.005
23	150.30	4248.23	185.56	4236.48	265.43	4534.86	308.89	3.005
24	144.74	4250.08	180.00	4238.33	259.87	4536.72	308.89	3.005
25	150.30	4248.23	185.56	4236.48	264.37	4531.70	305.56	3.005
26	150.30	4248.23	185.56	4236.48	264.73	4532.75	306.67	3.005
27	150.30	4248.23	185.56	4236.48	265.08	4533.81	307.78	3.005
28	144.74	4250.08	180.00	4238.33	259.52	4535.66	307.78	3.005
29	144.74	4250.08	180.00	4238.33	258.82	4533.55	305.56	3.005
30	144.74	4250.08	180.00	4238.33	259.17	4534.60	306.67	3.005
31	144.74	4250.08	180.00	4238.33	258.46	4532.49	304.44	3.005
32	150.30	4248.23	185.56	4236.48	264.02	4530.64	304.44	3.005
33	144.74	4250.08	180.00	4238.33	258.11	4531.44	303.33	3.005
34	150.30	4248.23	185.56	4236.48	263.67	4529.58	303.33	3.005
35	144.74	4250.08	180.00	4238.33	257.76	4530.38	302.22	3.005
36	150.30	4248.23	185.56	4236.48	263.32	4528.53	302.22	3.005
37	144.74	4250.08	180.00	4238.33	257.41	4529.32	301.11	3.005
38	150.30	4248.23	185.56	4236.48	262.61	4526.42	300.00	3.005
39	150.30	4248.23	185.56	4236.48	262.97	4527.47	301.11	3.005
40	144.74	4250.08	180.00	4238.33	257.06	4528.27	300.00	3.005
41	150.30	4248.23	188.33	4235.56	266.79	4534.31	308.89	3.006
42	150.30	4248.23	188.33	4235.56	267.14	4535.37	310.00	3.006
43	144.74	4250.08	182.78	4237.41	261.23	4536.17	308.89	3.006
44	144.74	4250.08	182.78	4237.41	261.59	4537.22	310.00	3.006
45	150.30	4248.23	188.33	4235.56	266.44	4533.26	307.78	3.006
46	150.30	4248.23	188.33	4235.56	266.09	4532.20	306.67	3.006
47	144.74	4250.08	182.78	4237.41	260.88	4535.11	307.78	3.006
48	144.74	4250.08	182.78	4237.41	260.18	4533.00	305.56	3.006
49	144.74	4250.08	182.78	4237.41	260.53	4534.05	306.67	3.006
50	150.30	4248.23	188.33	4235.56	265.73	4531.15	305.56	3.006
51	144.74	4250.08	182.78	4237.41	259.83	4531.94	304.44	3.006
52	150.30	4248.23	188.33	4235.56	265.03	4529.03	303.33	3.006
53	150.30	4248.23	188.33	4235.56	265.38	4530.09	304.44	3.006
54	150.30	4248.23	188.33	4235.56	264.68	4527.98	302.22	3.006
55	144.74	4250.08	182.78	4237.41	259.47	4530.88	303.33	3.006
56	144.74	4250.08	182.78	4237.41	259.12	4529.83	302.22	3.006
57	150.30	4248.23	188.33	4235.56	263.97	4525.86	300.00	3.006
58	150.30	4248.23	188.33	4235.56	264.32	4526.92	301.11	3.006
59	144.74	4250.08	182.78	4237.41	258.42	4527.72	300.00	3.006
60	144.74	4250.08	182.78	4237.41	258.77	4528.77	301.11	3.006
61	139.19	4251.94	180.00	4238.33	257.39	4538.52	310.00	3.006
62	150.30	4248.23	191.11	4234.63	268.50	4534.81	310.00	3.006
63	150.30	4248.23	191.11	4234.63	268.15	4533.76	308.89	3.006

64	144.74	4250.08	185.56	4236.48	262.94	4536.67	310.00	3.006
65	144.74	4250.08	185.56	4236.48	262.59	4535.61	308.89	3.006
66	139.19	4251.94	180.00	4238.33	257.04	4537.46	308.89	3.006
67	150.30	4248.23	191.11	4234.63	267.80	4532.70	307.78	3.006
68	139.19	4251.94	180.00	4238.33	256.68	4536.41	307.78	3.006
69	144.74	4250.08	185.56	4236.48	262.24	4534.55	307.78	3.006
70	144.74	4250.08	185.56	4236.48	261.89	4533.50	306.67	3.007
71	139.19	4251.94	180.00	4238.33	256.33	4535.35	306.67	3.007
72	150.30	4248.23	191.11	4234.63	267.45	4531.64	306.67	3.007
73	139.19	4251.94	180.00	4238.33	255.98	4534.29	305.56	3.007
74	144.74	4250.08	185.56	4236.48	261.53	4532.44	305.56	3.007
75	150.30	4248.23	191.11	4234.63	267.09	4530.59	305.56	3.007
76	139.19	4251.94	180.00	4238.33	255.63	4533.24	304.44	3.007
77	144.74	4250.08	185.56	4236.48	261.18	4531.38	304.44	3.007
78	150.30	4248.23	191.11	4234.63	266.39	4528.47	303.33	3.007
79	144.74	4250.08	185.56	4236.48	260.83	4530.33	303.33	3.007
80	150.30	4248.23	191.11	4234.63	266.74	4529.53	304.44	3.007
81	139.19	4251.94	180.00	4238.33	255.27	4532.18	303.33	3.007
82	150.30	4248.23	191.11	4234.63	266.04	4527.42	302.22	3.007
83	144.74	4250.08	185.56	4236.48	260.48	4529.27	302.22	3.007
84	139.19	4251.94	180.00	4238.33	254.92	4531.12	302.22	3.007
85	139.19	4251.94	180.00	4238.33	254.57	4530.06	301.11	3.007
86	144.74	4250.08	185.56	4236.48	260.13	4528.21	301.11	3.007
87	150.30	4248.23	191.11	4234.63	265.33	4525.30	300.00	3.007
88	144.74	4250.08	185.56	4236.48	259.77	4527.16	300.00	3.007
89	150.30	4248.23	191.11	4234.63	265.68	4526.36	301.11	3.007
90	139.19	4251.94	180.00	4238.33	254.22	4529.01	300.00	3.007
91	150.30	4248.23	193.89	4233.70	269.86	4534.25	310.00	3.007
92	144.74	4250.08	188.33	4235.56	264.30	4536.10	310.00	3.007
93	139.19	4251.94	182.78	4237.41	258.75	4537.96	310.00	3.007
94	150.30	4248.23	193.89	4233.70	269.50	4533.19	308.89	3.007
95	139.19	4251.94	182.78	4237.41	258.39	4536.90	308.89	3.007
96	144.74	4250.08	188.33	4235.56	263.95	4535.05	308.89	3.007
97	144.74	4250.08	188.33	4235.56	263.59	4533.99	307.78	3.007
98	150.30	4248.23	193.89	4233.70	268.80	4531.08	306.67	3.007
99	139.19	4251.94	182.78	4237.41	257.69	4534.78	306.67	3.007

Critical Failure Surface (circle 1)

Intersects: XL: 150.30 YL: 4248.23 XR: 180.00 YR: 4238.33

Centre: XC: 263.05 YC: 4537.00 Radius: R: 310.00

Generated failure surface: (20 points)

150.30	4248.23	151.84	4247.64	153.38	4247.05	154.92	4246.47	156.47	4245.90
158.02	4245.34	159.57	4244.78	161.12	4244.24	162.68	4243.70	164.24	4243.17
165.81	4242.65	167.37	4242.14	168.94	4241.63	170.52	4241.13	172.09	4240.65
173.67	4240.17	175.25	4239.70	176.83	4239.23	178.41	4238.78	180.00	4238.33

Slice Geometry and Properties - Critical Failure Surface (circle 1, 38 slices)

Slice	X-S		Base				PoreWater		Normal		Test
	X-Left	Area	Angle	Width	Length	Matl Cohesion	Phi	Weight	Force	Stress	Factor
1	150.30	0.02	21.2	0.77	0.82	1	0.00	45.0	1.78	0.00	2.05 0.95
2	151.07	0.05	21.2	0.77	0.82	1	0.00	45.0	5.28	0.00	6.09 0.95

3	151.84	0.08	20.9	0.77	0.82	1	0.00	45.0	8.60	0.00	9.91	0.95
4	152.61	0.11	20.9	0.77	0.82	1	0.00	45.0	11.75	0.00	13.54	0.95
5	153.38	0.13	20.6	0.77	0.82	1	0.00	45.0	14.67	0.00	16.90	0.95
6	154.15	0.16	20.6	0.77	0.82	1	0.00	45.0	17.45	0.00	20.10	0.95
7	154.92	0.18	20.2	0.77	0.82	1	0.00	45.0	19.97	0.00	23.01	0.95
8	155.69	0.20	20.3	0.77	0.82	1	0.00	45.0	22.38	0.00	25.78	0.95
9	156.47	0.22	20.0	0.77	0.82	1	0.00	45.0	24.55	0.00	28.27	0.95
10	157.24	0.24	20.0	0.77	0.82	1	0.00	45.0	26.55	0.00	30.57	0.95
11	158.02	0.26	19.7	0.78	0.82	1	0.00	45.0	28.39	0.00	32.69	0.95
12	158.79	0.27	19.6	0.78	0.82	1	0.00	45.0	29.93	0.00	34.47	0.95
13	159.57	0.29	19.3	0.78	0.82	1	0.00	45.0	31.41	0.00	36.16	0.95
14	160.35	0.30	19.4	0.78	0.82	1	0.00	45.0	32.58	0.00	37.50	0.95
15	161.12	0.31	19.0	0.78	0.82	1	0.00	45.0	33.64	0.00	38.74	0.95
16	161.90	0.31	19.1	0.78	0.82	1	0.00	45.0	34.44	0.00	39.65	0.95
17	162.68	0.32	18.8	0.78	0.82	1	0.00	45.0	35.05	0.00	40.34	0.95
18	163.46	0.32	18.7	0.78	0.82	1	0.00	45.0	35.47	0.00	40.83	0.95
19	164.24	0.32	18.4	0.78	0.82	1	0.00	45.0	35.74	0.00	41.14	0.95
20	165.03	0.32	18.4	0.78	0.82	1	0.00	45.0	35.70	0.00	41.10	0.95
21	165.81	0.32	18.1	0.78	0.82	1	0.00	45.0	35.59	0.00	40.97	0.95
22	166.59	0.32	18.2	0.78	0.82	1	0.00	45.0	35.17	0.00	40.48	0.95
23	167.37	0.31	17.8	0.78	0.82	1	0.00	45.0	34.64	0.00	39.88	0.95
24	168.16	0.31	17.8	0.78	0.82	1	0.00	45.0	33.88	0.00	39.01	0.95
25	168.94	0.30	17.5	0.79	0.82	1	0.00	45.0	32.93	0.00	37.91	0.95
26	169.73	0.29	17.5	0.79	0.82	1	0.00	45.0	31.75	0.00	36.54	0.95
27	170.52	0.28	17.2	0.79	0.82	1	0.00	45.0	30.40	0.00	35.00	0.95
28	171.30	0.26	17.2	0.79	0.82	1	0.00	45.0	28.80	0.00	33.16	0.95
29	172.09	0.25	16.9	0.79	0.82	1	0.00	45.0	27.02	0.00	31.12	0.95
30	172.88	0.23	16.9	0.79	0.82	1	0.00	45.0	25.03	0.00	28.83	0.95
31	173.67	0.21	16.6	0.79	0.82	1	0.00	45.0	22.86	0.00	26.33	0.95
32	174.46	0.19	16.6	0.79	0.82	1	0.00	45.0	20.45	0.00	23.55	0.95
33	175.25	0.16	16.3	0.79	0.82	1	0.00	45.0	17.89	0.00	20.61	0.95
34	176.04	0.14	16.3	0.79	0.82	1	0.00	45.0	15.04	0.00	17.33	0.95
35	176.83	0.11	16.0	0.79	0.82	1	0.00	45.0	12.04	0.00	13.88	0.95
36	177.62	0.08	16.0	0.79	0.82	1	0.00	45.0	8.81	0.00	10.15	0.95
37	178.41	0.05	15.7	0.79	0.82	1	0.00	45.0	5.41	0.00	6.24	0.95
38	179.21	0.02	15.7	0.79	0.82	1	0.00	45.0	1.79	0.00	2.06	0.95

X-S Area: 8.23 Path Length: 31.32 X-S Weight: 904.85

DATA: Analysis 3 - Reclaimed Condition

Material Properties (4 materials)

Material: 1 (Mohr-Coulomb Isotropic) - Sand and gravel, mixed grain size

Cohesion Phi UnitWeight Ru

0.00 45.0 110.00 Auto

Material: 2 (Mohr-Coulomb Isotropic) - OB - loose sand, mixed grain size

Cohesion Phi UnitWeight Ru

0.00 34.0 99.00 Auto

Material: 3 (Mohr-Coulomb Isotropic) - Bedrock - claystone

Cohesion Phi UnitWeight Ru

20000.00 25.0 110.00 Auto

Material: 4 (Mohr-Coulomb Isotropic) - Slurry Wall

Cohesion Phi UnitWeight Ru

Unsaturated: 0.00 0.0 112.00 Auto

Saturated: 0.00 0.0 115.00 Auto

Water Properties

Unit weight of water: 62.400 Unit weight of water/medium above ground: 0.000

Material Profiles (1 profile)

Profile: 1 (2 points) Material beneath: 1 - Sand and gravel, mixed grain size

0.00 4265.00 300.00 4265.00

Slope Surface (4 points)

0.00 4265.00 100.00 4265.00 205.00 4230.00 300.00 4230.00

Phreatic Surface (2 points)

0.00 4225.00 300.00 4225.00

Piezometric Surfaces (1 surface)

Failure Surface (Critical, from previous analysis)

Initial circular surface for critical search defined by: XL,XR,R

Intersects: XL: 150.30 YL: 4248.23 XR: 180.00 YR: 4238.33

Centre: XC: 263.05 YC: 4537.00 Radius: R: 310.00

Earthquake Force

Pseudo-static earthquake (seismic) coefficient: 0.050

Variable Restraints

Parameter descriptor: XL XR R

Range of variation: 50.00 25.00 10.00

Trial positions within range: 10 10 10

- - - - -

RESULTS: Analysis 3 - Reclaimed Condition

Bishop Simplified Method of Analysis - Circular Failure Surface

Critical Failure Surface Search using Multiple Circle Generation Techniques

Factor of Safety for initial failure surface approximation: 2.568

There were: 881 successful analyses from a total of 1001 trial surfaces
 120 analyses terminated due to unacceptable geometry

Critical (minimum) Factor of Safety: 2.57

Results Summary - Lowest 99 Factor of Safety circles

Circle	X-Left	Y-Left	X-Right	Y-Right	X-Centre	Y-Centre	Radius	FoS	
1	164.19	4243.60	173.06	4240.65	265.41	4532.49	306.11	2.565	<-- Critical Surface
2	175.30	4239.90	184.17	4236.94	278.98	4536.17	313.89	2.565	
3	164.19	4243.60	173.06	4240.65	267.87	4539.87	313.89	2.565	
4	164.19	4243.60	173.06	4240.65	266.82	4536.71	310.56	2.565	
5	164.19	4243.60	173.06	4240.65	266.11	4534.60	308.33	2.565	
6	158.63	4245.46	167.50	4242.50	262.32	4541.73	313.89	2.565	
7	164.19	4243.60	173.06	4240.65	266.47	4535.66	309.44	2.565	
8	175.30	4239.90	184.17	4236.94	278.28	4534.06	311.67	2.565	
9	164.19	4243.60	173.06	4240.65	267.17	4537.77	311.67	2.565	
10	175.30	4239.90	184.17	4236.94	278.63	4535.12	312.78	2.565	
11	164.19	4243.60	173.06	4240.65	265.76	4533.55	307.22	2.565	
12	169.74	4241.75	178.61	4238.80	270.97	4530.64	306.11	2.565	
13	175.30	4239.90	184.17	4236.94	276.87	4529.84	307.22	2.565	
14	164.19	4243.60	173.06	4240.65	267.52	4538.82	312.78	2.565	
15	164.19	4243.60	173.06	4240.65	265.06	4531.44	305.00	2.565	
16	164.19	4243.60	173.06	4240.65	268.22	4540.93	315.00	2.565	
17	175.30	4239.90	184.17	4236.94	276.52	4528.79	306.11	2.565	
18	169.74	4241.75	178.61	4238.80	271.32	4531.70	307.22	2.565	
19	158.63	4245.46	167.50	4242.50	261.61	4539.62	311.67	2.565	
20	175.30	4239.90	184.17	4236.94	277.93	4533.01	310.56	2.565	
21	169.74	4241.75	178.61	4238.80	271.67	4532.75	308.33	2.565	
22	158.63	4245.46	167.50	4242.50	261.96	4540.67	312.78	2.565	
23	175.30	4239.90	184.17	4236.94	277.58	4531.95	309.44	2.565	
24	169.74	4241.75	181.39	4237.87	275.16	4538.59	315.00	2.565	
25	175.30	4239.90	184.17	4236.94	279.33	4537.22	315.00	2.565	
26	175.30	4239.90	184.17	4236.94	276.17	4527.74	305.00	2.565	
27	169.74	4241.75	178.61	4238.80	273.43	4538.02	313.89	2.565	
28	169.74	4241.75	181.39	4237.87	274.80	4537.54	313.89	2.565	
29	175.30	4239.90	184.17	4236.94	277.23	4530.90	308.33	2.565	
30	158.63	4245.46	167.50	4242.50	259.51	4533.29	305.00	2.565	
31	169.74	4241.75	178.61	4238.80	272.02	4533.81	309.44	2.565	
32	169.74	4241.75	178.61	4238.80	272.37	4534.86	310.56	2.565	
33	158.63	4245.46	167.50	4242.50	260.21	4535.40	307.22	2.565	
34	169.74	4241.75	178.61	4238.80	270.62	4529.59	305.00	2.565	
35	164.19	4243.60	175.83	4239.72	269.60	4540.44	315.00	2.565	
36	158.63	4245.46	167.50	4242.50	259.86	4534.35	306.11	2.565	
37	169.74	4241.75	178.61	4238.80	272.72	4535.91	311.67	2.565	
38	169.74	4241.75	181.39	4237.87	274.45	4536.48	312.78	2.566	
39	169.74	4241.75	181.39	4237.87	272.70	4531.21	307.22	2.566	
40	158.63	4245.46	167.50	4242.50	261.26	4538.56	310.56	2.566	
41	158.63	4245.46	167.50	4242.50	260.91	4537.51	309.44	2.566	
42	158.63	4245.46	167.50	4242.50	260.56	4536.45	308.33	2.566	
43	169.74	4241.75	178.61	4238.80	273.78	4539.08	315.00	2.566	

44	164.19	4243.60	175.83	4239.72	269.25	4539.39	313.89	2.566
45	164.19	4243.60	175.83	4239.72	268.90	4538.33	312.78	2.566
46	158.63	4245.46	167.50	4242.50	262.67	4542.78	315.00	2.566
47	164.19	4243.60	175.83	4239.72	266.44	4530.95	305.00	2.566
48	164.19	4243.60	175.83	4239.72	267.14	4533.06	307.22	2.566
49	164.19	4243.60	175.83	4239.72	268.55	4537.28	311.67	2.566
50	158.63	4245.46	170.28	4241.57	264.05	4542.29	315.00	2.566
51	169.74	4241.75	181.39	4237.87	274.10	4535.43	311.67	2.566
52	169.74	4241.75	178.61	4238.80	273.08	4536.97	312.78	2.566
53	158.63	4245.46	170.28	4241.57	262.99	4539.13	311.67	2.566
54	164.19	4243.60	175.83	4239.72	268.20	4536.23	310.56	2.566
55	158.63	4245.46	170.28	4241.57	263.69	4541.24	313.89	2.566
56	169.74	4241.75	181.39	4237.87	273.05	4532.27	308.33	2.566
57	169.74	4241.75	181.39	4237.87	273.40	4533.32	309.44	2.566
58	158.63	4245.46	170.28	4241.57	261.23	4533.86	306.11	2.566
59	158.63	4245.46	170.28	4241.57	261.59	4534.91	307.22	2.566
60	164.19	4243.60	175.83	4239.72	266.79	4532.01	306.11	2.566
61	169.74	4241.75	181.39	4237.87	273.75	4534.37	310.56	2.566
62	164.19	4243.60	175.83	4239.72	267.84	4535.17	309.44	2.566
63	158.63	4245.46	170.28	4241.57	263.34	4540.19	312.78	2.566
64	164.19	4243.60	175.83	4239.72	267.49	4534.12	308.33	2.566
65	158.63	4245.46	170.28	4241.57	262.29	4537.02	309.44	2.566
66	175.30	4239.90	186.94	4236.02	280.01	4534.63	312.78	2.566
67	169.74	4241.75	181.39	4237.87	271.99	4529.10	305.00	2.566
68	158.63	4245.46	170.28	4241.57	260.88	4532.81	305.00	2.566
69	169.74	4241.75	181.39	4237.87	272.34	4530.16	306.11	2.566
70	158.63	4245.46	170.28	4241.57	261.94	4535.97	308.33	2.566
71	158.63	4245.46	170.28	4241.57	262.64	4538.08	310.56	2.566
72	164.19	4243.60	178.61	4238.80	270.98	4539.95	315.00	2.566
73	175.30	4239.90	186.94	4236.02	277.55	4527.25	305.00	2.566
74	164.19	4243.60	178.61	4238.80	269.92	4536.79	311.67	2.566
75	175.30	4239.90	186.94	4236.02	280.71	4536.74	315.00	2.566
76	175.30	4239.90	186.94	4236.02	280.36	4535.68	313.89	2.566
77	175.30	4239.90	186.94	4236.02	278.95	4531.47	309.44	2.566
78	164.19	4243.60	178.61	4238.80	270.63	4538.90	313.89	2.566
79	175.30	4239.90	186.94	4236.02	279.31	4532.52	310.56	2.566
80	153.08	4247.31	167.50	4242.50	259.88	4543.65	315.00	2.566
81	175.30	4239.90	189.72	4235.09	281.03	4533.08	311.67	2.566
82	175.30	4239.90	186.94	4236.02	279.66	4533.58	311.67	2.566
83	175.30	4239.90	186.94	4236.02	278.25	4529.36	307.22	2.566
84	175.30	4239.90	186.94	4236.02	278.60	4530.41	308.33	2.566
85	175.30	4239.90	189.72	4235.09	279.98	4529.92	308.33	2.566
86	175.30	4239.90	189.72	4235.09	281.74	4535.19	313.89	2.566
87	164.19	4243.60	178.61	4238.80	270.27	4537.84	312.78	2.566
88	175.30	4239.90	189.72	4235.09	278.93	4526.76	305.00	2.566
89	153.08	4247.31	167.50	4242.50	258.12	4538.38	309.44	2.566
90	175.30	4239.90	186.94	4236.02	277.90	4528.30	306.11	2.566
91	153.08	4247.31	167.50	4242.50	257.42	4536.27	307.22	2.566
92	175.30	4239.90	189.72	4235.09	279.63	4528.87	307.22	2.566
93	158.63	4245.46	173.06	4240.65	263.67	4536.53	309.44	2.566
94	153.08	4247.31	167.50	4242.50	258.47	4539.43	310.56	2.566
95	164.19	4243.60	178.61	4238.80	268.17	4531.51	306.11	2.566
96	153.08	4247.31	167.50	4242.50	259.52	4542.60	313.89	2.566

97	153.08	4247.31	167.50	4242.50	257.77	4537.32	308.33	2.566
98	175.30	4239.90	189.72	4235.09	281.39	4534.14	312.78	2.566
99	169.74	4241.75	184.17	4236.94	274.78	4532.82	309.44	2.566

Critical Failure Surface (circle 1)

Intersects: XL: 164.19 YL: 4243.60 XR: 173.06 YR: 4240.65
Centre: XC: 265.41 YC: 4532.49 Radius: R: 306.11

Generated failure surface: (20 points)

164.19	4243.60	164.65	4243.44	165.12	4243.28	165.58	4243.12	166.05	4242.96
166.51	4242.80	166.98	4242.64	167.45	4242.48	167.91	4242.33	168.38	4242.17
168.84	4242.01	169.31	4241.86	169.78	4241.71	170.25	4241.55	170.71	4241.40
171.18	4241.25	171.65	4241.10	172.12	4240.95	172.59	4240.80	173.06	4240.65

Slice Geometry and Properties - Critical Failure Surface (circle 1, 38 slices)

Slice	X-S -----			Base -----				PoreWater		Normal	Test
	X-Left	Area	Angle	Width	Length	Matl	Cohesion	Phi	Weight	Force	Stress Factor
1	164.19	0.00	19.3	0.23	0.25	1	0.00	45.0	0.05	0.00	0.19 0.93
2	164.42	0.00	19.2	0.23	0.25	1	0.00	45.0	0.16	0.00	0.61 0.93
3	164.65	0.00	19.1	0.23	0.25	1	0.00	45.0	0.25	0.00	0.95 0.93
4	164.89	0.00	19.2	0.23	0.25	1	0.00	45.0	0.32	0.00	1.23 0.93
5	165.12	0.00	19.0	0.23	0.25	1	0.00	45.0	0.41	0.00	1.56 0.93
6	165.35	0.00	19.1	0.23	0.25	1	0.00	45.0	0.49	0.00	1.85 0.93
7	165.58	0.00	19.0	0.23	0.25	1	0.00	45.0	0.55	0.00	2.08 0.93
8	165.82	0.01	19.0	0.23	0.25	1	0.00	45.0	0.62	0.00	2.37 0.93
9	166.05	0.01	18.9	0.23	0.25	1	0.00	45.0	0.67	0.00	2.56 0.93
10	166.28	0.01	18.9	0.23	0.25	1	0.00	45.0	0.74	0.00	2.80 0.93
11	166.51	0.01	18.8	0.23	0.25	1	0.00	45.0	0.78	0.00	2.94 0.93
12	166.75	0.01	18.9	0.23	0.25	1	0.00	45.0	0.83	0.00	3.13 0.93
13	166.98	0.01	18.8	0.23	0.25	1	0.00	45.0	0.86	0.00	3.27 0.93
14	167.21	0.01	18.6	0.23	0.25	1	0.00	45.0	0.89	0.00	3.37 0.93
15	167.45	0.01	18.6	0.23	0.25	1	0.00	45.0	0.91	0.00	3.47 0.93
16	167.68	0.01	18.5	0.23	0.25	1	0.00	45.0	0.94	0.00	3.56 0.93
17	167.91	0.01	18.5	0.23	0.25	1	0.00	45.0	0.95	0.00	3.61 0.93
18	168.14	0.01	18.6	0.23	0.25	1	0.00	45.0	0.96	0.00	3.66 0.93
19	168.38	0.01	18.4	0.23	0.25	1	0.00	45.0	0.97	0.00	3.66 0.93
20	168.61	0.01	18.4	0.23	0.25	1	0.00	45.0	0.98	0.00	3.71 0.93
21	168.84	0.01	18.4	0.23	0.25	1	0.00	45.0	0.97	0.00	3.66 0.93
22	169.08	0.01	18.3	0.23	0.25	1	0.00	45.0	0.95	0.00	3.62 0.93
23	169.31	0.01	18.3	0.23	0.25	1	0.00	45.0	0.94	0.00	3.57 0.93
24	169.54	0.01	18.3	0.23	0.25	1	0.00	45.0	0.92	0.00	3.47 0.93
25	169.78	0.01	18.2	0.23	0.25	1	0.00	45.0	0.89	0.00	3.38 0.93
26	170.01	0.01	18.2	0.23	0.25	1	0.00	45.0	0.87	0.00	3.29 0.93
27	170.25	0.01	18.0	0.23	0.25	1	0.00	45.0	0.83	0.00	3.15 0.93
28	170.48	0.01	18.0	0.23	0.25	1	0.00	45.0	0.78	0.00	2.95 0.93
29	170.71	0.01	18.0	0.23	0.25	1	0.00	45.0	0.73	0.00	2.76 0.93
30	170.95	0.01	17.9	0.23	0.25	1	0.00	45.0	0.68	0.00	2.58 0.93
31	171.18	0.01	17.9	0.23	0.25	1	0.00	45.0	0.62	0.00	2.34 0.93
32	171.42	0.01	17.8	0.23	0.25	1	0.00	45.0	0.55	0.00	2.10 0.93
33	171.65	0.00	17.8	0.23	0.25	1	0.00	45.0	0.48	0.00	1.81 0.93
34	171.88	0.00	17.8	0.23	0.25	1	0.00	45.0	0.40	0.00	1.53 0.93
35	172.12	0.00	17.8	0.23	0.25	1	0.00	45.0	0.33	0.00	1.24 0.93

36	172.35	0.00	17.7	0.23	0.25	1	0.00	45.0	0.24	0.00	0.91	0.93
37	172.59	0.00	17.6	0.23	0.25	1	0.00	45.0	0.15	0.00	0.57	0.93
38	172.82	0.00	17.6	0.23	0.25	1	0.00	45.0	0.05	0.00	0.19	0.93

-----	-----	-----
X-S Area:	0.22	Path Length: 9.35
		X-S Weight: 24.70



2273 River Road
Grand Junction, CO 81505
(970) 243-4900

210 Road 390
Farmington, NM 87401
(505) 324-3900

14802 W. 44th Ave
Golden, CO 80403
(303) 279-6611

www.united-gj.com
www.fourcornersmaterials.com

September 16, 2025

Division of Reclamation, Mining and Safety
1313 Sherman Street, Room 215
Denver, CO. 80203
Attn: Ursula Armstrong

Re: Incompleteness Response to Transfer of Permit and
Succession of Operators for Caldwell-Nesslehuff Pit, Permit No. M-1997-071

Ms. Armstrong,

In response to your letter dated July 10, 2025, regarding our application to transfer Mineral Permit M-1979-103 from All Rite Paving & Redi-Mix, Inc. to Oldcastle SW Group, Inc. dba United Companies. We appreciate your review and are working diligently to provide the remaining documentation. Please find below a summary for the requested items:

1. **Application Form:** We have updated the Administrative Information section accordingly to reflect the officially registered address for Oldcastle SW Group, Inc. This revised page has been included with this communication for your review. It should be noted the mailing address for this business entity is different and contact information will be updated following approvals through e-permitting
2. **Affidavit of Authority:** An Affidavit signed by Brandon Pack, President of Oldcastle SW Group, Inc. dba United Companies, has been prepared and notarized for inclusion in the updated submission package. Additionally, as discussed, we have included documentation of Elected Officers who are authorized to execute agreements, contracts, documents, certificates, and other instruments for the purpose of conducting the Corporation's business. Originals copies have been mailed to Sara Stevenson-Benn and copies of mailings and documents are included with this package.
3. **Legal Right of Entry:** We appreciate that the previously submitted lease agreement was between the landowners and Fremont Paving & Redi-Mix, Inc. We have included a letter and supporting documents from K. Scott Voelker, Deputy General Counsel, CRH Americas Inc, as transactions counsel to Oldcastle SW Group, Inc. This document is meant to serve as a legal explanation clarifying the merger between Oldcastle SW Group, Inc. and Fremont Paving and Redi-Mix, Inc., and (certain affiliated business entities). As a result of the merger, all assets, rights, properties, leases and contractual interest of the Acquired Entities (Fremont Paving and Redi-Mix, Inc.) including permits, leases, and real property interests, became the assets and obligations of Oldcastle SW Group, Inc. by operation of law. Therefore, Oldcastle SW Group, Inc. retains the full right to operate under the existing lease agreements and no lease renewal is required to establish or maintain operational authority.



2273 River Road
Grand Junction, CO 81505
(970) 243-4900

210 Road 390
Farmington, NM 87401
(505) 324-3900

14802 W. 44th Ave
Golden, CO 80403
(303) 279-6611

www.united-gj.com
www.fourcornersmaterials.com

4. **Performance Warranty (PW):** We recognize the omission of the notary stamp on page 13. A revised Performance Warranty has been prepared and signed by Tony Majka and notarized appropriately for resubmission.
5. **Structure Agreements:** All identified structure owners within 200 feet of the permit boundary have been contacted by letter delivered via United States Postal Service Certified Mail, in accordance with Rule 6.4.19. Copies of the mailings were provided with the original submittal. For those structure owners that could not be reached, an engineering analysis was performed for each structure. This satisfies Rule 6.4.149(b). As discussed with the Division representatives, a table is provided with the site, structures, structure owners and distances are to be included for each site. These distances are consistent with site specific engineer evaluation provided and demonstrate that operations shall not impact the listed structures

All original financial statements have been mailed to Sara Stevenson-Benn (Certified Mail No: 9589 0710 5270 1124 7354 93 & Performance Warranty under CM No: 9589 0710 5270 0852 7499 049) and copies will be provided in the submission packet. If any adjustments are necessary or additional clarification is required, please do not hesitate to contact us. Thank you for your guidance and support throughout this transition process.

Thank you,

Sara Weimer
EHS / Environmental Specialist
Oldcastle SW Group, Inc.

SENDER: COMPLETE THIS SECTION	COMPLETE THIS SECTION ON DELIVERY
<ul style="list-style-type: none"> ■ Complete items 1, 2, and 3. ■ Print your name and address on the reverse so that we can return the card to you. ■ Attach this card to the back of the mailpiece, or on the front if space permits. 	<p>A. Signature <input type="checkbox"/> Agent <input type="checkbox"/> Addressee</p> <p>B. Received by (Printed Name) <input type="checkbox"/> Date of Delivery</p> <p>C. Is delivery address different from item 1? <input type="checkbox"/> Yes If YES, enter delivery address below: <input type="checkbox"/> No</p>
<p>1. Article Addressed to:</p> <p>Crowley County 603 Main Street Ordway, CO 81063</p>	
<p>2. Article Number (Transfer from service label)</p> <p>7022 0410 0001 2407 9436</p>	<p>3. Service Type</p> <p><input type="checkbox"/> Adult Signature <input type="checkbox"/> Priority Mail Express®</p> <p><input type="checkbox"/> Adult Signature Restricted Delivery <input type="checkbox"/> Registered Mail™</p> <p><input type="checkbox"/> Certified Mail® <input type="checkbox"/> Registered Mail Restricted Delivery</p> <p><input type="checkbox"/> Certified Mail Restricted Delivery <input type="checkbox"/> Signature Confirmation™</p> <p><input type="checkbox"/> Collect on Delivery <input type="checkbox"/> Signature Confirmation Restricted Delivery</p> <p><input type="checkbox"/> Collect on Delivery Restricted Delivery</p> <p><input type="checkbox"/> Insured Mail</p> <p><input type="checkbox"/> Insured Mail Restricted Delivery (over \$500)</p>
<p>9590 9402 6507 0346 4877 30</p>	
<p>PS Form 3811, July 2020 PSN 7530-02-000-9053</p>	<p>Domestic Return Receipt</p>

SENDER: COMPLETE THIS SECTION	COMPLETE THIS SECTION ON DELIVERY
<ul style="list-style-type: none"> ■ Complete items 1, 2, and 3. ■ Print your name and address on the reverse so that we can return the card to you. ■ Attach this card to the back of the mailpiece, or on the front if space permits. 	<p>A. Signature <input type="checkbox"/> Agent <input type="checkbox"/> Addressee</p> <p>B. Received by (Printed Name) <input type="checkbox"/> Date of Delivery</p> <p>C. Is delivery address different from item 1? <input type="checkbox"/> Yes If YES, enter delivery address below: <input type="checkbox"/> No</p>
<p>1. Article Addressed to:</p> <p>Tri State Generation & Transmission Association 1100 W. 116th Ave Westminster, CO 80234</p>	
<p>2. Article Number (Transfer from service label)</p> <p>7022 0410 0001 2407 9351</p>	<p>3. Service Type</p> <p><input type="checkbox"/> Adult Signature <input type="checkbox"/> Priority Mail Express®</p> <p><input type="checkbox"/> Adult Signature Restricted Delivery <input type="checkbox"/> Registered Mail™</p> <p><input type="checkbox"/> Certified Mail® <input type="checkbox"/> Registered Mail Restricted Delivery</p> <p><input type="checkbox"/> Certified Mail Restricted Delivery <input type="checkbox"/> Signature Confirmation™</p> <p><input type="checkbox"/> Collect on Delivery <input type="checkbox"/> Signature Confirmation Restricted Delivery</p> <p><input type="checkbox"/> Collect on Delivery Restricted Delivery</p> <p><input type="checkbox"/> Insured Mail</p> <p><input type="checkbox"/> Insured Mail Restricted Delivery (over \$500)</p>
<p>9590 9402 6507 0346 4877 16</p>	
<p>PS Form 3811, July 2020 PSN 7530-02-000-9053</p>	<p>Domestic Return Receipt</p>