












Growth media stockpiles were fertilized, seeded, and stabilized with jute netting. The Interim Reclamation areas are still in progress.



- |   |   |
|---|---|
|  Pit Disturbance Boundary                   |  Property Boundary       |
|  Anticipated 2022 Mining Disturbance        |  Permitted Affected Area |
|  Interim Reclamation in Progress (Topsoil)  |  Canal/Ditch             |
|  Interim Reclamation in Progress (Backfill) |   |
|  Growth Media Stockpile                     |   |

0 0.1 0.2 Miles



## Sandstone Quarry 2025 DRMS Report

Permit #M-1977-361

### Map 1: Disturbance & Reclamation Areas

Prepared By:



Drawn By: RFB

Approved By: RS

Date: 8/27/2025