

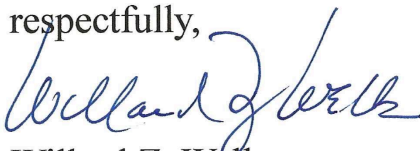
August 25, 2025

Lucas West:

In reference to the letter dated August 6, 2025, File No. P-2025-013, outlining issues of concern, on behalf of Mr. Steven Sharp, I have addressed the various items below:

1. During prospecting, Mr. Sharp has stated that only about 100 lbs. per week will be brought to the surface, most of which will immediately be removed from the property. He also expects to work no more than five months out of the year.
2. Only the previously mentioned 1600 square feet will be the disturbance, contemplated at this time.
3. Mr. Sharp has furnished the well report included herein.
4. Diagrams of locking device on culvert lid are included herein.
5. An original letter was sent to Lake County. A copy of the return receipt is enclosed. A second revision letter was sent, but was returned although the same address was used. The second letter with the post office box used instead,(copy enclosed) was sent back to Lake County on Monday, August 11, 2025. I will forward the second return receipt when it comes back to me.

Thanking you in advance for your attention to this matter. I remain respectfully,



Willard Z. Wells

Encl.

Holdings Company, Inc.

CO 80813

8-5
PAN

STICKER AT TOP OF ENVELOPE TO THE RIGHT
RETURN ADDRESS, FOLD AT DOTTED LINE

RTIFIED MAIL



10 5270 3125 3518 70

MELISSA KENDRICK PLANNING DEPUTY DIRECTOR
505 HARRISON AVE.
LEADVILLE, CO 80461

Retail



RDC 99

80461

U.S. POSTAGE PAID
FCM LETTER
COLORADO SPRINGS
CO 80905
JUL 24, 2025

\$10.48

S2324E501481-06

NMR
80813300101
80813300101

NIXIE

808 CE 1

7207/31/25

RETURN TO SENDER
NO MAIL RECEIPT
UNABLE TO FORWARD

EC: 80813300101

*0420-04485-25-41



Consolidated Holdings Company

P.O. Box 1

Cripple Creek, CO 80813

July 22, 2025

Melissa Kendrick
Planning Deputy Director:

I am writing in reference to a letter sent to you on June 18, 2025 stating affairs relating to Mr. Steve Sharp and his mining claim known as MS3557, The Seven Thirty Lode and his Notice of Intent to conduct prospecting operations.

There have been a few changes that are listed below:

This is still a very simple recreational project that will involve the sinking of a new shaft 25' deep with a culvert placed inside the new shaft, 16 cubic yards of material will remain on the surface and a 20' berm will be installed as per the enclosed drawings. All other aspects of this project will remain the same.

Mr. Sharp will contact you shortly to schedule a meeting.

Thanking you in advance for your consideration.

Willard Z. Wells

Cc: MLRB
Mr. Steve Sharp

Sent: RRR



ENGAGED IN THE ACQUISITION, EXLOP

U.S. Postal Service™ CERTIFIED MAIL® RECEIPT Domestic Mail Only	
For delivery information, visit our website at www.usps.com ™.	
Leadville, CO 80461	
Certified Mail Fee	\$5.30
Extra Services & Fees (check box, add fee as appropriate)	
<input type="checkbox"/> Return Receipt (hardcopy)	\$0.00
<input type="checkbox"/> Return Receipt (electronic)	\$0.00
<input type="checkbox"/> Certified Mail Restricted Delivery	\$0.00
<input type="checkbox"/> Adult Signature Required	\$0.00
<input type="checkbox"/> Adult Signature Restricted Delivery	\$0.00
Postage	\$0.78
Total Postage and Fees	\$10.48
Sent To	MELISSA KENDRICK
Street and Apt. No., or PO Box No.	505 HARRISON AVE
City, State, ZIP+4®	LEADVILLE, CO 80461
PS Form 3800, January 2023 PSN 7530-02-000-9047 See Reverse for Instructions	

9589 0710 5270 3125 3518 70

0606
JUL 24 2025
Postmark Here
07/24/2025

Form No.
GWS-31
10/2016

WELL CONSTRUCTION AND YIELD ESTIMATE REPORT
State of Colorado, Office of the State Engineer
1313 Sherman St., Room 821, Denver, CO 80203 303.866.3581
www.water.state.co.us and dwrpermitsonline@state.co.us

For Office Use Only

RECEIVED

NOV 1 2016

WATER RESOURCES
STATE ENGINEER COLO.

1. Well Permit Number: 55922-MH					Receipt Number: 0055922				
2. Owner's Well Designation: AY-1									
3. Well Owner Name: Newmont Mining Company									
4. Well Location Street Address: 1750 County Rd 2, Leadville, Colorado									
5. GPS Well Location: <input type="checkbox"/> Zone 12 <input checked="" type="checkbox"/> Zone 13 Easting: 391428.1 Northing: 4343551.1 County: Lake									
6. Legal Well Location: NE 1/4, SE 1/4, Sec. 30 Twp. 9 <input type="checkbox"/> N or S <input checked="" type="checkbox"/> Range 79 <input type="checkbox"/> E or W <input checked="" type="checkbox"/> Sixth P.M. Distances from Section Lines: 653 ft. from <input type="checkbox"/> N or S <input checked="" type="checkbox"/> section line, and 1818 ft. from <input type="checkbox"/> E or W <input type="checkbox"/> section line Subdivision: N/A, Lot, Block, Filing (Unit)									
7. Ground Surface Elevation: 10,475 feet Date Completed: 10/19/2016 Drilling Method: Air Rotary									
8. Completed Aquifer Name: Unnamed Bedrock Total Depth: 149 feet Depth Completed: 146 feet									
9. Advance Notification: Was Notification Required Prior to Construction? <input checked="" type="checkbox"/> Yes <input type="checkbox"/> No, Date Notification Given: 09/16/2016									
10. Aquifer Type: <input type="checkbox"/> Type I (One Confining Layer) <input type="checkbox"/> Type I (Multiple Confining Layers) <input type="checkbox"/> Laramie-Fox Hills (Check one) <input type="checkbox"/> Type II (Not overlain by Type III) <input checked="" type="checkbox"/> Type II (Overlain by Type III) <input type="checkbox"/> Type III (alluvial/colluvial)									
11. Geologic Log:					12. Hole Diameter (in.)				
Depth	Type	Grain Size	Color	Water Loc.		From (ft)	To (ft)		
0' - 40'	Alluvium	V. Coarse	Lt. Brown		7.5	0	70		
40' - 70'	No Returns				6.85	70	147		
70' - 144'	Bedrock	V. Fine	Dark Gray	123'	13. Plain Casing				
144' - 147'	Mine Void				OD (in)	Kind	Wall Size (in)	From (ft) To (ft)	
147' - 149'	Bedrock	V. Fine	Dark Gray		2.375	PVC	0.218	0 126	
					Perforated Casing				
					OD (in)	Kind	Wall Size (in)	From (ft) To (ft)	
					2.375	PVC	0.218	126 146	
					14. Filter Pack:				
					Material	None (mine void)			
					Size				
					Interval				
					15. Packer Placement:				
					Type	Mechanical/PVC			
					Depth	65'			
					16. Grouting Record				
					Material	Amount	Density	Interval	Placement
					Pellets	100 lbs	70 lbs/ft3	61-65	Gravity
					Bentonite	120 gal	9.4 lbs/gal	0-61	Gravity
Remarks: Mine void was encountered at 144'. Filter Pack could not be installed. Packer placed @ 65' below ground surface inside 7-inch steel surface casing.									

17. Disinfection: Type N/A		Amt. Used	
18. Well Yield Estimate Data: <input type="checkbox"/> Check box if Test Data is submitted on Form Number GWS-39, Well Yield Test Report			
Well Yield Estimate Method: Not Tested			
Static Level: 123' Below Ground Surface		Estimated Production Rate _____ gpm.	
Date/Time measured: 11/2/2016 @ 10:45		Estimate Length (hrs) _____	


Remarks: This piezometer is intended to measure static water level only. It will not be purged or sampled.

19. I have read the statements made herein and know the contents thereof, and they are true to my knowledge. This document is signed (or name entered if filing online) and certified in accordance with Rule 17.4 of the Water Well Construction Rules, 2 CCR 402.2. The filing of a document that contains false statements is a violation of section 37-91-108(1)(e), C.R.S., and is punishable by fines up to \$1,000 and/or revocation of the contracting license. If filing online the State Engineer considers the entry of the licensed contractor's name to be compliance with Rule 17.4.

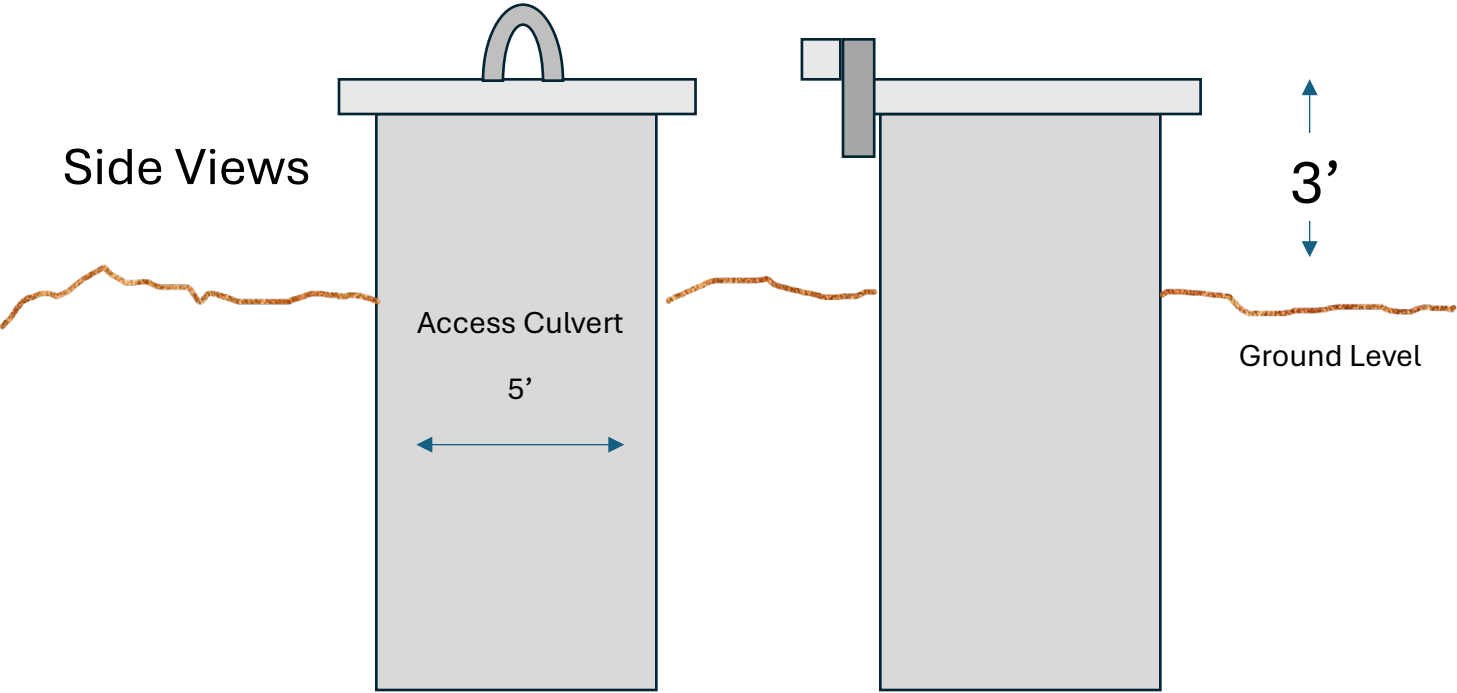
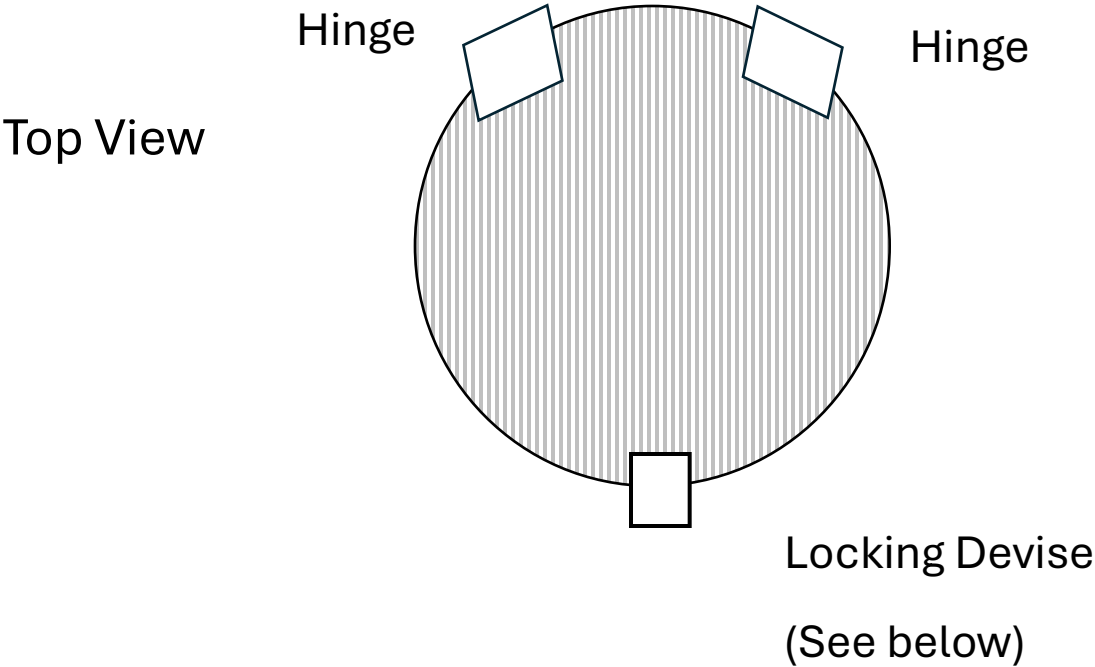
Company Name: Golden Eagle Drilling	Email: joewelshelton@q.com	Phone w/area code: (970) 668-3564	License Number: 388
Mailing Address: P.O. Box 475, Frisco, CO 80443			Date: 11/08/2016
Sign (or enter name if filing online) Joe Shelton		Print Name and Title Joe Wayne Shelton, Owner	

Lock system to secure metal grate for Yellow Pine Mine

Urban REC-70 Rectangular Safety Padlock Anti Saw,
Shutter Lock, Hardened Steel Closure Ø11mm 70mm
Universal for Latches, Grates, Lockers, Brown (Brass),
One Size



Yellow Pine Mine Shaft Locking System



June 18, 2025

Melissa Kendrick
Planning Deputy Director:

My name is Willard Wells and I have been retained by Mr. Steve Sharp to handle all his affairs as it pertains to his mining claim known as MS#3557, the Seven Thirty Lode and his Notice of Intent to conduct prospecting operations.

Relative to MLRB regulations, this letter is being sent to you as we continue with filing the NOI and subsequent operations. This is a very simple mining operation with almost no surface impact as described below:

The intention of the operator, Mr. Sharp, is to excavate an existing shaft (the original discovery shaft) and insert a 5 foot culvert vertically for access. The approximate depth of this culvert is 25 feet. The culvert will have a metal lid that is securely locked (see enclosed diagram). There is already a road in place that leads directly to the subject shaft for easy vehicle access.

Again, this is a very simple recreational project, removing only a few hundred pounds of material for insertion of the culvert. There are no employees and no crushing or milling will be done on the property and no degradation of the property is expected. This project will be ongoing for just a few years

Respectfully submitted,

Willard Z. Wells

Enclosures:

cc: MLRB
Mr. Steve Sharp

Sent: RRR

SENDER: COMPLETE THIS SECTION		COMPLETE THIS SECTION ON DELIVERY	
<p>■ Complete items 1, 2, and 3.</p> <p>■ Print your name and address on the reverse so that we can return the card to you.</p> <p>■ Attach this card to the back of the mailpiece, or on the front if space permits.</p>		<p>A. Signature <i>Willard Z. Wells</i></p> <p><input type="checkbox"/> Agent <input type="checkbox"/> Addressee</p>	
<p>1. Article Addressed to:</p> <p>MELISSA KENDRICK 25 HARRISON AVE. LEADVILLE, CO 80451</p>		<p>B. Received by (Printed Name) <i>M. Bond</i></p>	<p>C. Date of Delivery</p>
<p>2. Is delivery address different from item 1? <input type="checkbox"/> Yes If YES, enter delivery address below: <input type="checkbox"/> No</p>		<p>3. Service Type</p> <p><input type="checkbox"/> Adult Signature <input type="checkbox"/> Adult Signature Restricted Delivery <input type="checkbox"/> Certified Mail® <input type="checkbox"/> Certified Mail Restricted Delivery <input type="checkbox"/> Collect on Delivery <input type="checkbox"/> Collect on Delivery Restricted Delivery</p>	
<p>9590 9402 8735 3310 7377 99</p>		<p><input type="checkbox"/> Priority Mail Express® <input type="checkbox"/> Registered Mail™ <input type="checkbox"/> Registered Mail Restricted Delivery <input type="checkbox"/> Signature Confirmation™ <input type="checkbox"/> Signature Confirmation Restricted Delivery</p>	