

Report Year: 2024

Approved seed mix: BLM native mix #2 (1997 RMP) with Needle & Thread grass substituted for Green needlegrass and Four-wing salt brush added.

Status of Site for DRMS and BLM Annual Reports: Drilling fluid pit was closed and part of the Pad site was re-contoured and seeded 09/2008 (phase 2 interim reclamation). 2 borehole's P&A'd fall 2016, grading, re-contour and seeding conducted in Fall 2016 (final reclamation phase). Noxious weed monitoring and Weed control conducted annually 2012 through 2022. A spring and Fall treatment applied to Downy Brome in 2019-2021. 2022 drill seeded the pre-existing road area. 2023- erosion depression investigated, buried concrete pillars removed, the pad backfilled, compacted, re-contoured and seeded with amendments of organic matter and woody debris. 2024- monitor vegetation growth, reseeded in Fall.


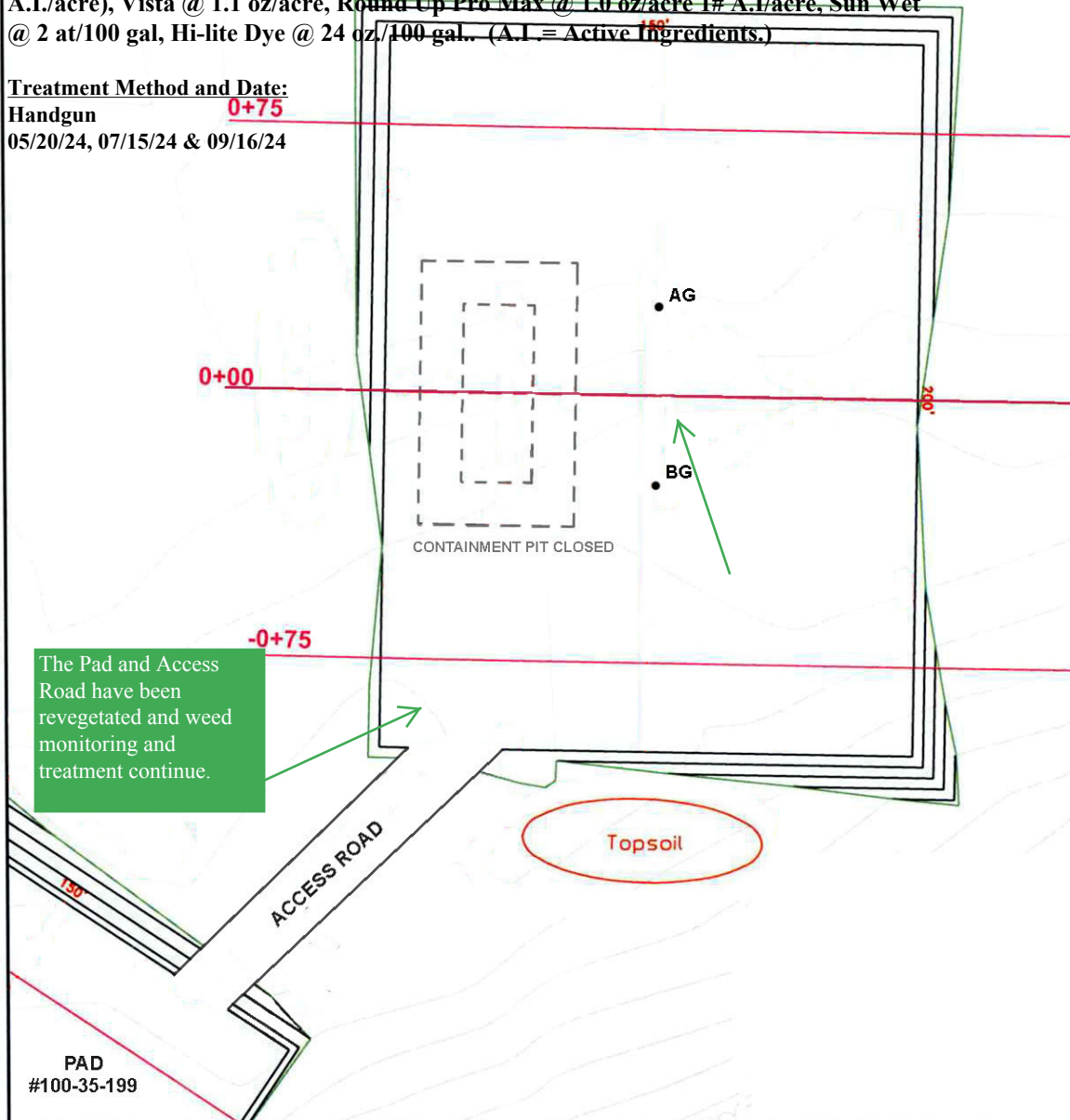
Affected Area - Pad	= 0.8
Affected Area - Stockpile	= 0.1
Affected Area Access Road	= 0.1
Total Affected Area in Acres	= 1.0
Affected Area in SF	= 42,600
Pad Elevation	= 6,533 ft

2024 Weed Control Observations: Downy Brome

Vegetation Treatment: Escort XP @ 1.5 oz/acre, Cornbelt LV6-2,4-D @ 24 oz./acre 1# A.I./acre), Vista @ 1.1 oz/acre, Round Up Pro Max @ 1.0 oz/acre 1# A.I./acre, Sun Wet @ 2 at/100 gal, Hi-lite Dye @ 24 oz./100 gal.. (A.I. = Active Ingredients.)

Treatment Method and Date:

Handgun **0+75**
05/20/24, 07/15/24 & 09/16/24



Report Year: 2024

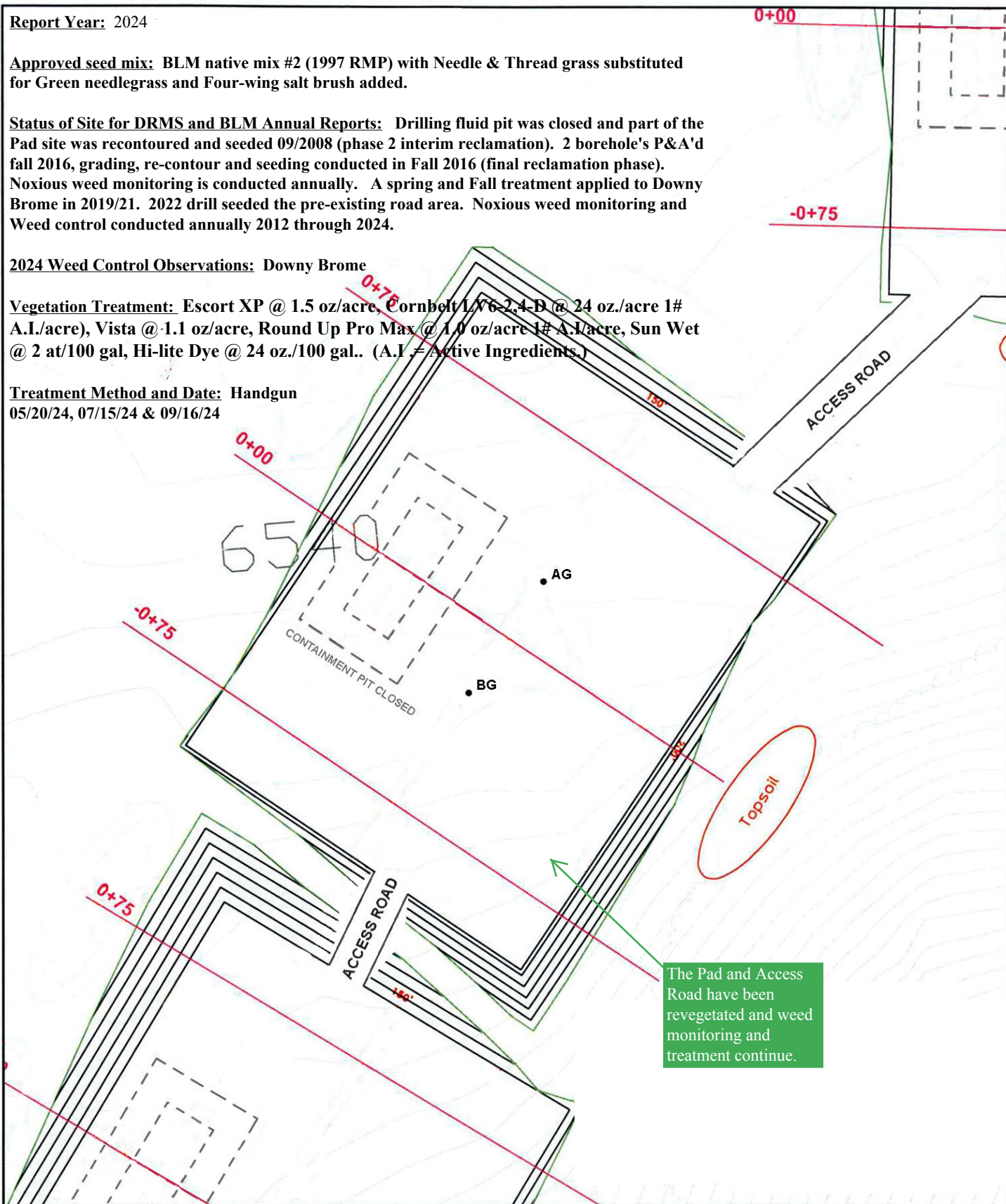
Approved seed mix: BLM native mix #2 (1997 RMP) with Needle & Thread grass substituted for Green needlegrass and Four-wing salt brush added.

Status of Site for DRMS and BLM Annual Reports: Drilling fluid pit was closed and part of the Pad site was recontoured and seeded 09/2008 (phase 2 interim reclamation). 2 borehole's P&A'd fall 2016, grading, re-contour and seeding conducted in Fall 2016 (final reclamation phase). Noxious weed monitoring is conducted annually. A spring and Fall treatment applied to Downy Brome in 2019/21. 2022 drill seeded the pre-existing road area. Noxious weed monitoring and Weed control conducted annually 2012 through 2024.

2024 Weed Control Observations: Downy Brome

Vegetation Treatment: Escort XP @ 1.5 oz/acre, Cornbelt LV6-2,4-D @ 24 oz./acre 1# A.I./acre), Vista @ 1.1 oz/acre, Round Up Pro Max @ 1.0 oz/acre 1# A.I./acre, Sun Wet @ 2 at/100 gal, Hi-lite Dye @ 24 oz./100 gal.. (A.I. = Active Ingredients.)

Treatment Method and Date: Handgun
05/20/24, 07/15/24 & 09/16/24



DRMS NOI #P-2005-017

Pad 100-35-199 Site Map

Shell Frontier Oil & Gas Inc.

DATE: 11/10/2006

FILE: FWT_NOI FIG-S

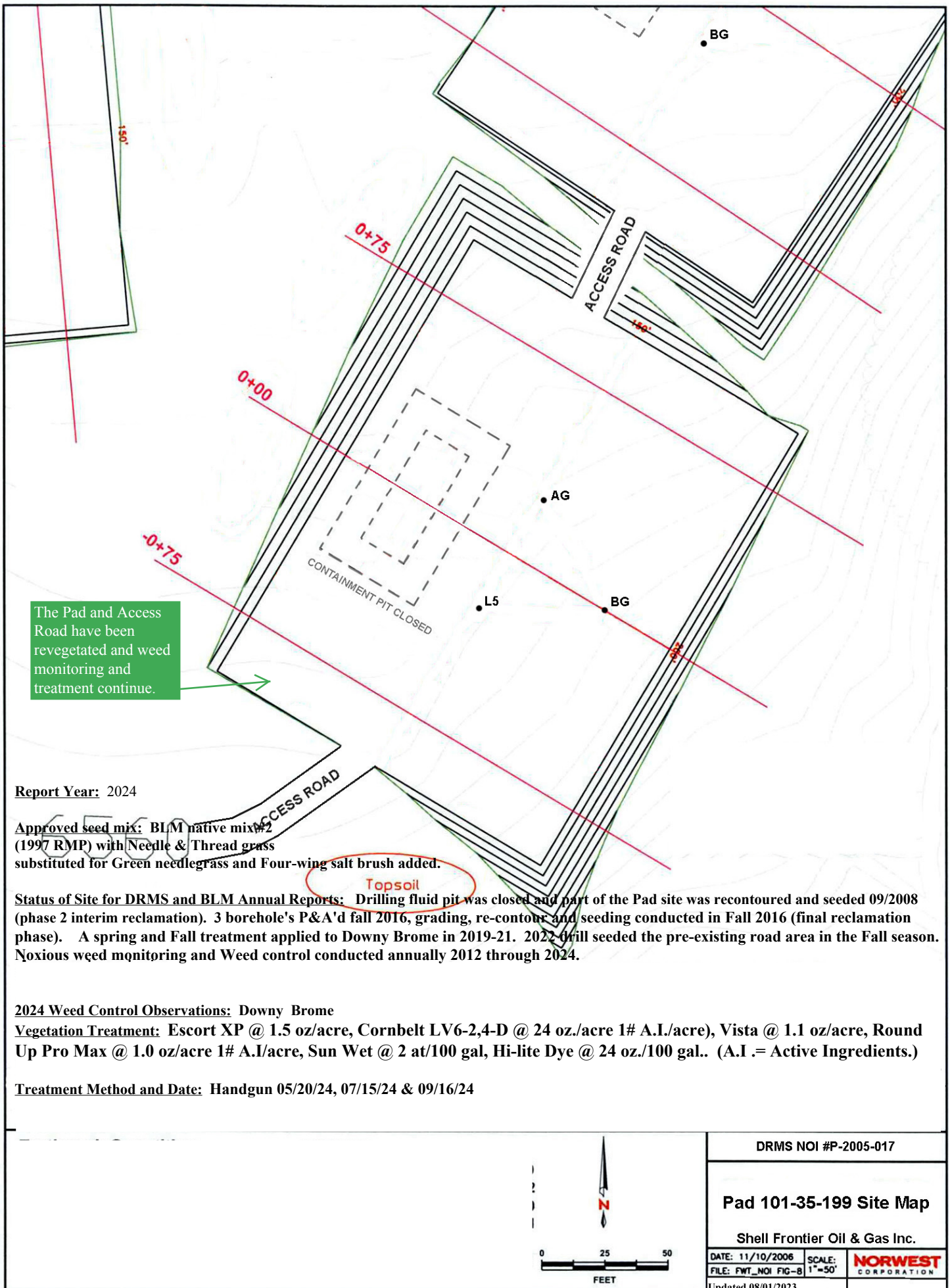
Updated 08/01/2023

SCALE:

1"=50'

NORWEST

CORPORATION



Report Year: 2024

Approved seed mix: BLM native mix #2 (1997 RMP) with Needle & Thread grass substituted for Green needlegrass and Four-wing salt brush added.

Status of Site for DRMS and BLM Annual Reports: Drilling fluid pit was closed and part of the Pad site was recontoured and seeded 09/2008 (phase 2 interim reclamation). 3 borehole's P&A'd fall 2016, grading, re-contour and seeding conducted in Fall 2016 (final reclamation phase). A spring and Fall treatment applied to Downy Brome in 2019-21. 2022 drill seeded the pre-existing road area in the Fall season. Noxious weed monitoring and Weed control conducted annually 2012 through 2024.

2024 Weed Control Observations: Downy Brome

Vegetation Treatment: Escort XP @ 1.5 oz/acre, Cornbelt LV6-2,4-D @ 24 oz./acre 1# A.I./acre), Vista @ 1.1 oz/acre, Round Up Pro Max @ 1.0 oz/acre 1# A.I/acre, Sun Wet @ 2 at/100 gal, Hi-lite Dye @ 24 oz./100 gal.. (A.I. = Active Ingredients.)

Treatment Method and Date: Handgun 05/20/24, 07/15/24 & 09/16/24

DRMS NOI #P-2005-017

Pad 101-35-199 Site Map

Shell Frontier Oil & Gas Inc.

DATE: 11/10/2006 SCALE: 1"=50'
FILE: FWT_NOI FIG-8
Updated 08/01/2023

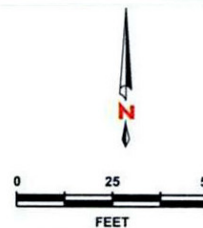
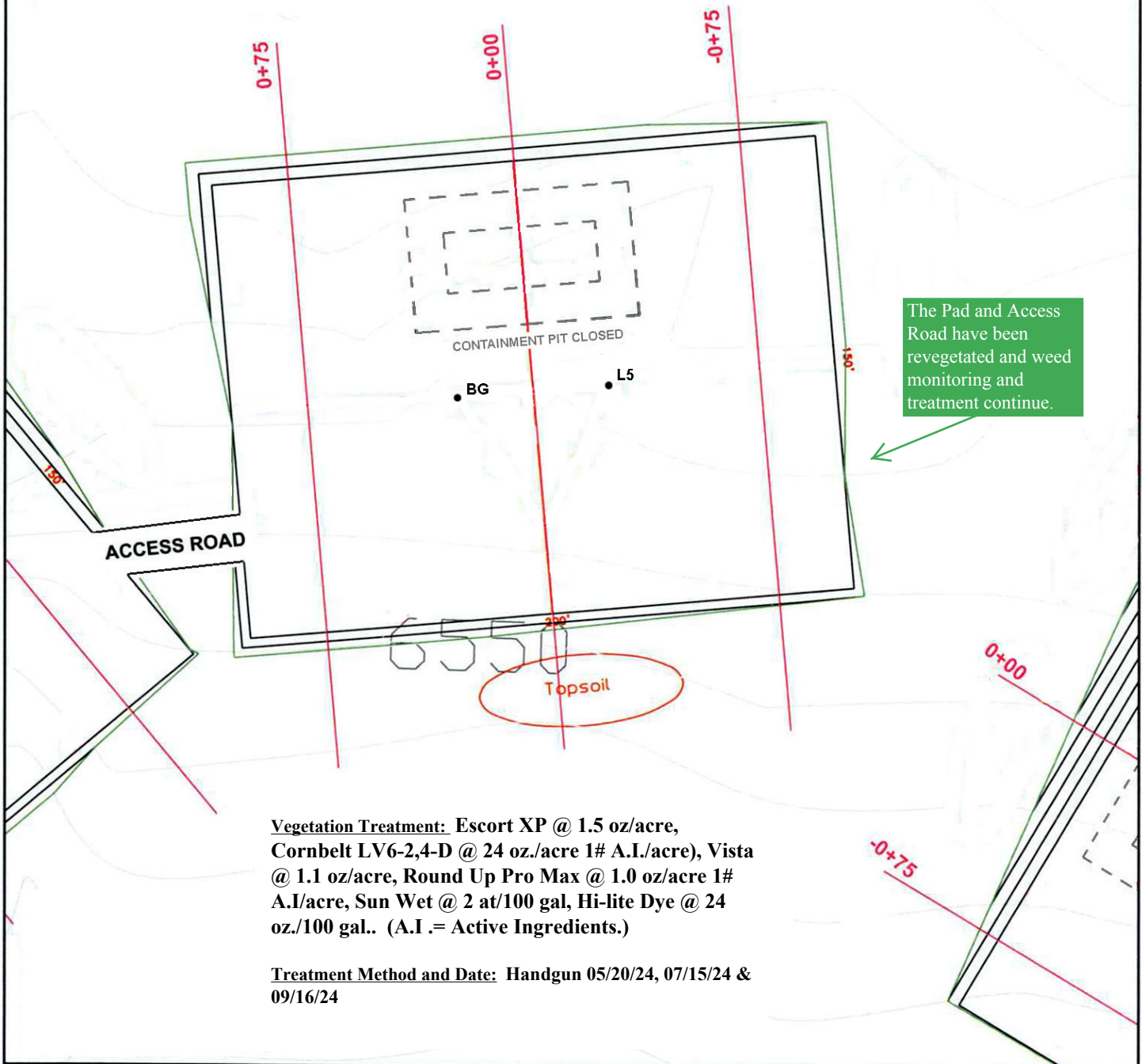
NORWEST
CORPORATION

Report Year: 2024

Approved seed mix: BLM native mix #2 (1997 RMP) with Needle & Thread grass substituted for Green needlegrass and Four-wing salt brush added.

Status of Site for DRMS and BLM Annual Reports: Drilling fluid pit was closed and part of the Pad site was recontoured and seeded 09/2008 (phase 2 interim reclamation). 2 borehole's P&A'd fall 2016, grading, re-contour and seeding conducted in Fall 2016 (final reclamation phase). A spring and Fall treatment applied to Downy Brome in 2019/21. 2022 drill seeded the pre-existing road area. Noxious weed monitoring and Weed control conducted annually 2012 through 2024.

2024 Weed Control Observations: Downy Brome



DRMS NOI #P-2005-017

Pad 102-35-199 Site Map

Shell Frontier Oil & Gas Inc.

DATE: 11/10/2006
FILE: FWT_NOI FIG-11
Updated 08/01/2023

SCALE: 1"=50'
NORWEST CORPORATION

Report Year: 2024

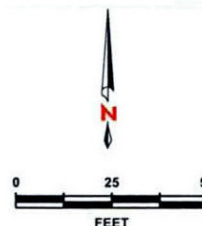
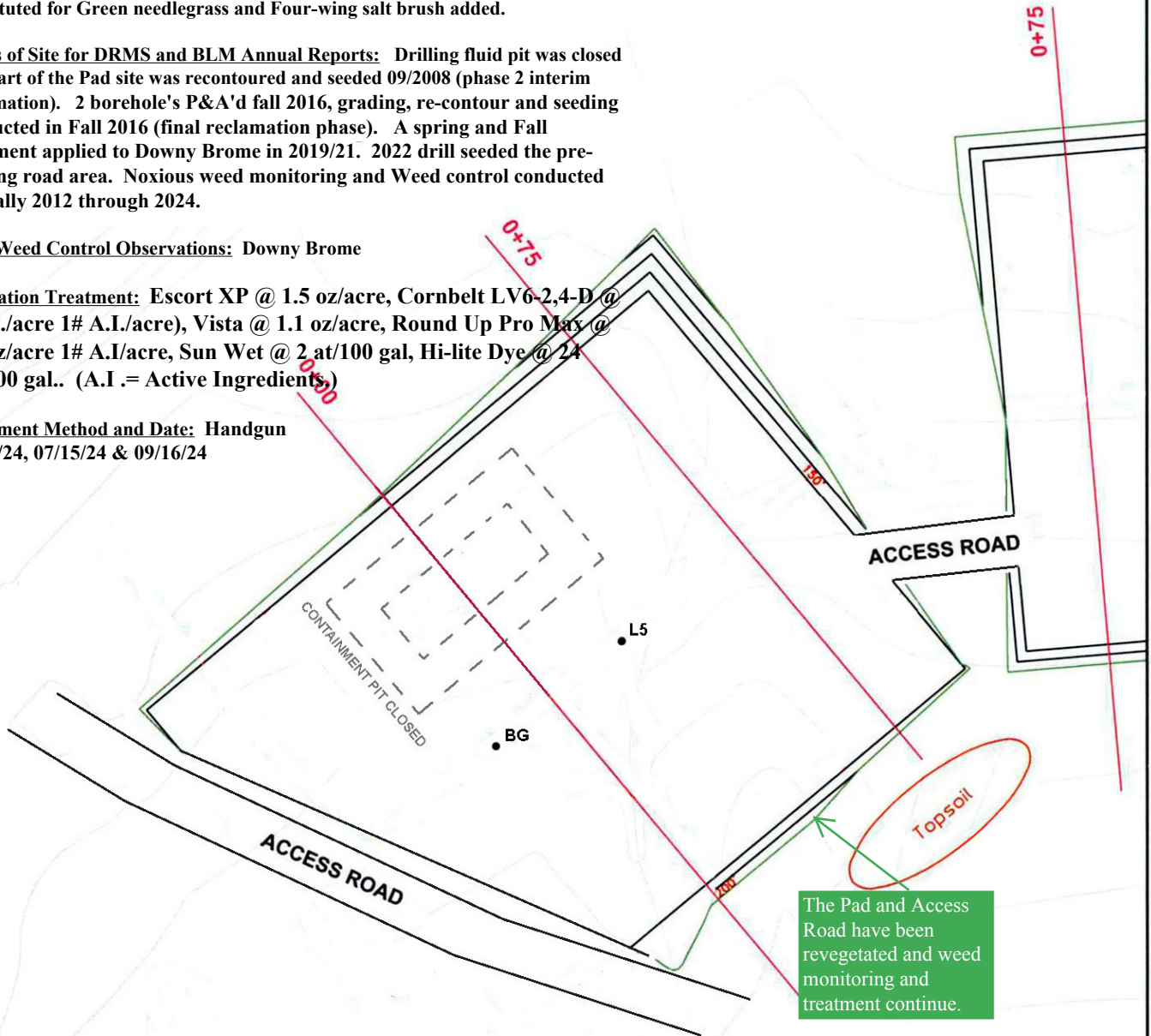
Approved seed mix: BLM native mix #2 (1997 RMP) with Needle & Thread grass substituted for Green needlegrass and Four-wing salt brush added.

Status of Site for DRMS and BLM Annual Reports: Drilling fluid pit was closed and part of the Pad site was recontoured and seeded 09/2008 (phase 2 interim reclamation). 2 borehole's P&A'd fall 2016, grading, re-contour and seeding conducted in Fall 2016 (final reclamation phase). A spring and Fall treatment applied to Downy Brome in 2019/21. 2022 drill seeded the pre-existing road area. Noxious weed monitoring and Weed control conducted annually 2012 through 2024.

2024 Weed Control Observations: Downy Brome

Vegetation Treatment: Escort XP @ 1.5 oz/acre, Cornbelt LV6-2,4-D @ 24 oz./acre 1# A.I./acre), Vista @ 1.1 oz/acre, Round Up Pro Max @ 1.0 oz/acre 1# A.I./acre, Sun Wet @ 2 at/100 gal, Hi-lite Dye @ 24 oz./100 gal.. (A.I. = Active Ingredients.)

Treatment Method and Date: Handgun
05/20/24, 07/15/24 & 09/16/24



DRMS NOI #P-2005-017

Pad 103-35-199 Site Map

Shell Frontier Oil & Gas Inc.

DATE: 11/10/2006

FILE: FWT_NOI FIG-14

8Updated 08/01/2023

SCALE:

1"=50'

NORWEST
CORPORATION