






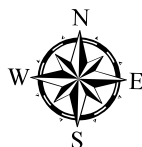


# LaSalle Pit

-  Mined Area
-  To Be Mined Phase 1
-  To Be Mined Phase 2
-  Total Area Permitted
-  Parcels
-  Roads
-  Access Rd



0 250 500 Feet

This map is a product of Montrose County Geographic Information Systems for the display of relative positions and locations only. No assertion is made as to the accuracy of the map. Map edited September 2024, imagery Spring 2024.