

EPA may make all the information submitted through this form (including all attachments) available to the public without further notice to you. Do not use this online form to submit personal information (e.g., non-business cell phone number or non-business email address), confidential business information (CBI), or if you intend to assert a CBI claim on any of the submitted information. Pursuant to 40 CFR 2.203(a), EPA is providing you with notice that all CBI claims must be asserted at the time of submission. EPA cannot accommodate a late CBI claim to cover previously submitted information because efforts to protect the information are not administratively practicable since it may already be disclosed to the public. Although we do not foresee a need for persons to assert a claim of CBI based on the types of information requested in this form, if persons wish to assert a CBI claim we direct submitters to contact the [NPDES eReporting Help Desk](#) for further guidance. Please note that EPA may contact you after you submit this report for more information.

This collection of information is approved by OMB under the Paperwork Reduction Act, 44 U.S.C. 3501 et seq. (OMB Control No. 2040-0004). Responses to this collection of information are mandatory in accordance with this permit and EPA NPDES regulations 40 CFR 122.41(l)(4)(i). An agency may not conduct or sponsor, and a person is not required to respond to, a collection of information unless it displays a currently valid OMB control number. The public reporting and recordkeeping burden for this collection of information are estimated to average 2 hours per outfall. Send comments on the Agency's need for this information, the accuracy of the provided burden estimates and any suggested methods for minimizing respondent burden to the Regulatory Support Division Director, U.S. Environmental Protection Agency (2821T), 1200 Pennsylvania Ave., NW, Washington, D.C. 20460. Include the OMB control number in any correspondence. Do not send the completed form to this address.

Permit

Permit #:

CO0038776

Major:

No

Permitted Feature:

032
External Outfall

Permittee:

Mountain Coal Company LLC

Permittee Address:

5174 Hwy 133
Somerset, CO 81434

Discharge:

032-Q
Quarterly Monitoring for 032A

Facility:

WEST ELK MINE

Facility Location:

HWY 133, E OF TOWN
GUNNISON COUNTY, CO 81434

Report Dates & Status

Monitoring Period:

From 04/01/25 to 06/30/25

DMR Due Date:

07/28/25

Status:

NetDMR Validated

Considerations for Form Completion

Principal Executive Officer

First Name:

Last Name:

Title:

Telephone:

No Data Indicator (NODI)

Form NODI:

--

Parameter		Monitoring Location	Season #	Param. NODI		Quantity or Loading					Quality or Concentration							# of Ex.	Frequency of Analysis	Sample Type
Code	Name					Qualifier 1	Value 1	Qualifier 2	Value 2	Units	Qualifier 1	Value 1	Qualifier 2	Value 2	Qualifier 3	Value 3	Units			
00940	Chloride [as Cl]	1 - Effluent Gross	0	--	Sample														01/90 - Quarterly	GR - Grab
					Permit Req.									Req Mon 30DA AVG			19 - mg/L			
					Value NODI									C - No Discharge						
00978	Arsenic, total recoverable	1 - Effluent Gross	0	--	Sample														01/90 - Quarterly	GR - Grab
					Permit Req.									Req Mon 30DA AVG			28 - ug/L			
					Value NODI									C - No Discharge						
01056	Manganese, dissolved [as Mn]	1 - Effluent Gross	0	--	Sample														01/90 - Quarterly	GR - Grab
					Permit Req.									Req Mon 30DA AVG			28 - ug/L			
					Value NODI									C - No Discharge						
01074	Nickel, total recoverable	1 - Effluent Gross	0	--	Sample														01/90 - Quarterly	GR - Grab
					Permit Req.									Req Mon 30DA AVG			28 - ug/L			
					Value NODI									C - No Discharge						
01114	Lead, total recoverable	1 - Effluent Gross	0	--	Sample														01/90 - Quarterly	GR - Grab
					Permit Req.											Req Mon DAILY MX	28 - ug/L			
					Value NODI											C - No Discharge				
01118	Chromium, total recoverable	1 - Effluent Gross	0	--	Sample														01/90 - Quarterly	GR - Grab
					Permit Req.									Req Mon 30DA AVG		Req Mon DAILY MX	28 - ug/L			
					Value NODI									C - No Discharge		C - No Discharge				
01303	Zinc, potentially dissolved	1 - Effluent Gross	0	--	Sample														01/90 - Quarterly	GR - Grab
					Permit Req.									Req Mon 30DA AVG		Req Mon DAILY MX	28 - ug/L			
					Value NODI									C - No Discharge		C - No Discharge				
01306	Copper, potentially dissolved	1 - Effluent Gross	0	--	Sample														01/90 - Quarterly	GR - Grab
					Permit Req.									Req Mon 30DA AVG		Req Mon DAILY MX	28 - ug/L			
					Value NODI									C - No Discharge		C - No Discharge				
01314	Chromium, trivalent, potentially dissolvd	1 - Effluent Gross	0	--	Sample														01/90 - Quarterly	GR - Grab
					Permit Req.									Req Mon 30DA AVG			28 - ug/L			
					Value NODI									C - No Discharge						
01318	Lead, potentially dissolvd	1 - Effluent Gross	0	--	Sample														01/90 - Quarterly	GR - Grab
					Permit Req.									Req Mon 30DA AVG		Req Mon DAILY MX	28 - ug/L			

					Value NODI									C - No Discharge		C - No Discharge				
01319	Manganese, potentially dissolvd	1 - Effluent Gross	0	--	Sample															
					Permit Req.									Req Mon 30DA AVG		Req Mon DAILY MX	28 - ug/L		01/90 - Quarterly	GR - Grab
					Value NODI									C - No Discharge		C - No Discharge				
01322	Nickel, potentially dissolvd	1 - Effluent Gross	0	--	Sample															
					Permit Req.									Req Mon 30DA AVG		Req Mon DAILY MX	28 - ug/L		01/90 - Quarterly	GR - Grab
					Value NODI									C - No Discharge		C - No Discharge				
01323	Selenium, potentially dissolvd	1 - Effluent Gross	0	--	Sample															
					Permit Req.									Req Mon 30DA AVG		Req Mon DAILY MX	28 - ug/L		01/90 - Quarterly	GR - Grab
					Value NODI									C - No Discharge		C - No Discharge				
04262	Chromium, trivalent total recoverable	1 - Effluent Gross	0	--	Sample															
					Permit Req.											Req Mon DAILY MX	28 - ug/L		01/90 - Quarterly	GR - Grab
					Value NODI											C - No Discharge				
50286	Mercury, total [low level]	1 - Effluent Gross	0	--	Sample															
					Permit Req.									Req Mon 30DA AVG			28 - ug/L		01/90 - Quarterly	GR - Grab
					Value NODI									C - No Discharge						
51202	Sulfide-hydrogen sulfide [undissociated]	1 - Effluent Gross	0	--	Sample															
					Permit Req.									Req Mon 30DA AVG			19 - mg/L		01/90 - Quarterly	GR - Grab
					Value NODI									C - No Discharge						
81020	Sulfate	1 - Effluent Gross	0	--	Sample															
					Permit Req.									Req Mon 30DA AVG			19 - mg/L		01/90 - Quarterly	GR - Grab
					Value NODI									C - No Discharge						
82057	Boron, total	1 - Effluent Gross	0	--	Sample															
					Permit Req.									Req Mon 30DA AVG			19 - mg/L		01/90 - Quarterly	GR - Grab
					Value NODI									C - No Discharge						

Submission Note

If a parameter row does not contain any values for the Sample nor Effluent Trading, then none of the following fields will be submitted for that row: Units, Number of Excursions, Frequency of Analysis, and Sample Type.

Edit Check Errors

No errors.

Comments

No Discharge

Attachments

No attachments.

Report Last Saved By

Mountain Coal Company LLC

User:

ROBERTMUNZ

Name:

Robert Munz

E-Mail:

robertmunz@coreresources.com

Date/Time:

2025-07-25 08:38 (Time Zone: -06:00)

Report Last Signed By

User:

ROBERTMUNZ

Name:

Robert Munz

E-Mail:

robertmunz@coreresources.com

Date/Time:

2025-07-25 08:39 (Time Zone: -06:00)

EPA may make all the information submitted through this form (including all attachments) available to the public without further notice to you. Do not use this online form to submit personal information (e.g., non-business cell phone number or non-business email address), confidential business information (CBI), or if you intend to assert a CBI claim on any of the submitted information. Pursuant to 40 CFR 2.203(a), EPA is providing you with notice that all CBI claims must be asserted at the time of submission. EPA cannot accommodate a late CBI claim to cover previously submitted information because efforts to protect the information are not administratively practicable since it may already be disclosed to the public. Although we do not foresee a need for persons to assert a claim of CBI based on the types of information requested in this form, if persons wish to assert a CBI claim we direct submitters to contact the [NPDES eReporting Help Desk](#) for further guidance. Please note that EPA may contact you after you submit this report for more information.

This collection of information is approved by OMB under the Paperwork Reduction Act, 44 U.S.C. 3501 et seq. (OMB Control No. 2040-0004). Responses to this collection of information are mandatory in accordance with this permit and EPA NPDES regulations 40 CFR 122.41(l)(4)(i). An agency may not conduct or sponsor, and a person is not required to respond to, a collection of information unless it displays a currently valid OMB control number. The public reporting and recordkeeping burden for this collection of information are estimated to average 2 hours per outfall. Send comments on the Agency's need for this information, the accuracy of the provided burden estimates and any suggested methods for minimizing respondent burden to the Regulatory Support Division Director, U.S. Environmental Protection Agency (2821T), 1200 Pennsylvania Ave., NW, Washington, D.C. 20460. Include the OMB control number in any correspondence. Do not send the completed form to this address.

Permit

Permit #:

CO0038776

Major:

No

Permittee:

Mountain Coal Company LLC

Permittee Address:

5174 Hwy 133
Somerset, CO 81434

Facility:

WEST ELK MINE

Facility Location:

HWY 133, E OF TOWN
GUNNISON COUNTY, CO 81434

Permitted Feature:

017
External Outfall

Discharge:

017-W
Acute WET Testing for 017A

Report Dates & Status

Monitoring Period:

From 04/01/25 to 06/30/25

DMR Due Date:

07/28/25

Status:

NetDMR Validated

Considerations for Form Completion

SEE I.D.1, PP. 32-34, FOR DETAILS OFTEST PROCEDURE. REPORT LC50 - STATISTICAL POINT ESTIMATE WHICH ISLETHAL TO 50% OF TEST ORGANISMS, AND ATTACH ACUTE TOXICITY TEST REPORT FORM TO DMR.

Principal Executive Officer

First Name:

Last Name:

Title:

Telephone:

No Data Indicator (NODI)

Form NODI: --

Parameter		Monitoring Location	Season #	Param. NODI		Quantity or Loading					Quality or Concentration						# of Ex.	Frequency of Analysis	Sample Type
Code	Name					Qualifier 1	Value 1	Qualifier 2	Value 2	Units	Qualifier 1	Value 1	Qualifier 2	Value 2	Qualifier 3	Value 3	Units		
TAM3C	LC50 Static Renewal 48Hr Acute Daphnia magna	1 - Effluent Gross	0	--	Sample													01/90 - Quarterly	G3 - 3 Grabs
					Permit Req.						>=	100.0 MN VALUE				23 - %			
					Value NODI							C - No Discharge							
TAN6C	LC50 Static Renewal 96Hr Acute Pimephales promelas	1 - Effluent Gross	0	--	Sample													01/90 - Quarterly	G3 - 3 Grabs
					Permit Req.						>=	100.0 MN VALUE				23 - %			
					Value NODI							C - No Discharge							

Submission Note

If a parameter row does not contain any values for the Sample nor Effluent Trading, then none of the following fields will be submitted for that row: Units, Number of Excursions, Frequency of Analysis, and Sample Type.

Edit Check Errors

No errors.

Comments

No Discharge

Attachments

No attachments.

Report Last Saved By

Mountain Coal Company LLC

User:

NATALIESTAFFORD@CORERESOURCES.COM

Name:

Natalie Stafford

E-Mail:

nataliestafford@coreresources.com

Date/Time:

2025-07-22 09:44 (Time Zone: -06:00)

Report Last Signed By

User:

ROBERTMUNZ

Name:

Robert Munz

E-Mail:

robertmunz@coreresources.com

Date/Time:

2025-07-25 08:39 (Time Zone: -06:00)

EPA may make all the information submitted through this form (including all attachments) available to the public without further notice to you. Do not use this online form to submit personal information (e.g., non-business cell phone number or non-business email address), confidential business information (CBI), or if you intend to assert a CBI claim on any of the submitted information. Pursuant to 40 CFR 2.203(a), EPA is providing you with notice that all CBI claims must be asserted at the time of submission. EPA cannot accommodate a late CBI claim to cover previously submitted information because efforts to protect the information are not administratively practicable since it may already be disclosed to the public. Although we do not foresee a need for persons to assert a claim of CBI based on the types of information requested in this form, if persons wish to assert a CBI claim we direct submitters to contact the [NPDES eReporting Help Desk](#) for further guidance. Please note that EPA may contact you after you submit this report for more information.

This collection of information is approved by OMB under the Paperwork Reduction Act, 44 U.S.C. 3501 et seq. (OMB Control No. 2040-0004). Responses to this collection of information are mandatory in accordance with this permit and EPA NPDES regulations 40 CFR 122.41(l)(4)(i). An agency may not conduct or sponsor, and a person is not required to respond to, a collection of information unless it displays a currently valid OMB control number. The public reporting and recordkeeping burden for this collection of information are estimated to average 2 hours per outfall. Send comments on the Agency's need for this information, the accuracy of the provided burden estimates and any suggested methods for minimizing respondent burden to the Regulatory Support Division Director, U.S. Environmental Protection Agency (2821T), 1200 Pennsylvania Ave., NW, Washington, D.C. 20460. Include the OMB control number in any correspondence. Do not send the completed form to this address.

Permit

Permit #:

CO0038776

Major:

No

Permitted Feature:

027
External Outfall

Permittee:

Mountain Coal Company LLC

Permittee Address:

5174 Hwy 133
Somerset, CO 81434

Discharge:

027-A
Stormwater from Drainage Basin 49A2 to Sylvester Gulch

Facility:

WEST ELK MINE

Facility Location:

HWY 133, E OF TOWN
GUNNISON COUNTY, CO 81434

Report Dates & Status

Monitoring Period:

From 06/01/25 to 06/30/25

DMR Due Date:

07/28/25

Status:

NetDMR Validated

Considerations for Form Completion

Principal Executive Officer

First Name:

Last Name:

Title:

Telephone:

No Data Indicator (NODI)

Form NODI:

--

Parameter		Monitoring Location	Season #	Param. NODI		Quantity or Loading					Quality or Concentration							# of Ex.	Frequency of Analysis	Sample Type
Code	Name					Qualifier 1	Value 1	Qualifier 2	Value 2	Units	Qualifier 1	Value 1	Qualifier 2	Value 2	Qualifier 3	Value 3	Units			
00400	pH	1 - Effluent Gross	0	--	Sample														01/30 - Monthly	GR - Grab
					Permit Req.							Req Mon MINIMUM				Req Mon MAXIMUM	12 - SU			
					Value NODI							C - No Discharge				C - No Discharge				
00530	Solids, total suspended	1 - Effluent Gross	0	--	Sample									Req Mon 30DA AVG		Req Mon DAILY MX	19 - mg/L		01/30 - Monthly	GR - Grab
					Permit Req.															
					Value NODI									C - No Discharge		C - No Discharge				
00545	Solids, settleable	1 - Effluent Gross	0	--	Sample									Req Mon 30DA AVG		Req Mon DAILY MX	25 - mL/L		01/30 - Monthly	GR - Grab
					Permit Req.															
					Value NODI									C - No Discharge		C - No Discharge				
00980	Iron, total recoverable	1 - Effluent Gross	0	--	Sample														01/30 - Monthly	GR - Grab
					Permit Req.								<=	1000.0 30DA AVG	<=	6000.0 DAILY MX	28 - ug/L			
					Value NODI									C - No Discharge		C - No Discharge				
50050	Flow, in conduit or thru treatment plant	1 - Effluent Gross	0	--	Sample														01/30 - Monthly	IN - Instantaneous
					Permit Req.	<=	0.48 30DA AVG		Req Mon DAILY MX	03 - MGD										
					Value NODI		C - No Discharge		C - No Discharge											

Submission Note

If a parameter row does not contain any values for the Sample nor Effluent Trading, then none of the following fields will be submitted for that row: Units, Number of Excursions, Frequency of Analysis, and Sample Type.

Edit Check Errors

No errors.

Comments

No Discharge

Attachments

No attachments.

Report Last Saved By

Mountain Coal Company LLC

User:

NATALIESTAFFORD@CORERESOURCES.COM

Name:

Natalie Stafford

E-Mail:

nataliestafford@coreresources.com

Date/Time:	2025-07-22 09:51 (Time Zone: -06:00)
<i>Report Last Signed By</i>	
User:	ROBERTMUNZ
Name:	Robert Munz
E-Mail:	robertmunz@coreresources.com
Date/Time:	2025-07-25 08:39 (Time Zone: -06:00)

EPA may make all the information submitted through this form (including all attachments) available to the public without further notice to you. Do not use this online form to submit personal information (e.g., non-business cell phone number or non-business email address), confidential business information (CBI), or if you intend to assert a CBI claim on any of the submitted information. Pursuant to 40 CFR 2.203(a), EPA is providing you with notice that all CBI claims must be asserted at the time of submission. EPA cannot accommodate a late CBI claim to cover previously submitted information because efforts to protect the information are not administratively practicable since it may already be disclosed to the public. Although we do not foresee a need for persons to assert a claim of CBI based on the types of information requested in this form, if persons wish to assert a CBI claim we direct submitters to contact the [NPDES eReporting Help Desk](#) for further guidance. Please note that EPA may contact you after you submit this report for more information.

This collection of information is approved by OMB under the Paperwork Reduction Act, 44 U.S.C. 3501 et seq. (OMB Control No. 2040-0004). Responses to this collection of information are mandatory in accordance with this permit and EPA NPDES regulations 40 CFR 122.41(l)(4)(i). An agency may not conduct or sponsor, and a person is not required to respond to, a collection of information unless it displays a currently valid OMB control number. The public reporting and recordkeeping burden for this collection of information are estimated to average 2 hours per outfall. Send comments on the Agency's need for this information, the accuracy of the provided burden estimates and any suggested methods for minimizing respondent burden to the Regulatory Support Division Director, U.S. Environmental Protection Agency (2821T), 1200 Pennsylvania Ave., NW, Washington, D.C. 20460. Include the OMB control number in any correspondence. Do not send the completed form to this address.

Permit

Permit #:

CO0038776

Major:

No

Permitted Feature:

017A
External Outfall

Permittee:

Mountain Coal Company LLC

Permittee Address:

5174 Hwy 133
Somerset, CO 81434

Discharge:

017A-W
Acute Monthly WET Testing for 017A

Facility:

WEST ELK MINE

Facility Location:

HWY 133, E OF TOWN
GUNNISON COUNTY, CO 81434

Report Dates & Status

Monitoring Period:

From 06/01/25 to 06/30/25

DMR Due Date:

07/28/25

Status:

NetDMR Validated

Considerations for Form Completion

Principal Executive Officer

First Name:

Last Name:

Title:

Telephone:

No Data Indicator (NODI)

Form NODI:

--

Parameter		Monitoring Location	Season #	Param. NODI		Quantity or Loading					Quality or Concentration							# of Ex.	Frequency of Analysis	Sample Type
Code	Name					Qualifier 1	Value 1	Qualifier 2	Value 2	Units	Qualifier 1	Value 1	Qualifier 2	Value 2	Qualifier 3	Value 3	Units			
51484	Number of Events	1 - Effluent Gross	0	--	Sample														01/30 - Monthly	CA - Calculated
					Permit Req.							<		10.0 30DA AVG	<	3.0 7 DA AVG	5J - #			
					Value NODI									C - No Discharge		C - No Discharge				
81381	Duration of discharge	1 - Effluent Gross	0	--	Sample														01/07 - Weekly	CA - Calculated
					Permit Req.										<	3.0 7 DA AVG	5A - d			
					Value NODI											C - No Discharge				

Submission Note

If a parameter row does not contain any values for the Sample nor Effluent Trading, then none of the following fields will be submitted for that row: Units, Number of Excursions, Frequency of Analysis, and Sample Type.

Edit Check Errors

No errors.

Comments

No Discharge

Attachments

No attachments.

Report Last Saved By

Mountain Coal Company LLC

User:

NATALIESTAFFORD@CORERESOURCES.COM

Name:

Natalie Stafford

E-Mail:

nataliestafford@coreresources.com

Date/Time:

2025-07-22 09:45 (Time Zone: -06:00)

Report Last Signed By

User:

ROBERTMUNZ

Name:

Robert Munz

E-Mail:

robertmunz@coreresources.com

Date/Time:

2025-07-25 08:39 (Time Zone: -06:00)

EPA may make all the information submitted through this form (including all attachments) available to the public without further notice to you. Do not use this online form to submit personal information (e.g., non-business cell phone number or non-business email address), confidential business information (CBI), or if you intend to assert a CBI claim on any of the submitted information. Pursuant to 40 CFR 2.203(a), EPA is providing you with notice that all CBI claims must be asserted at the time of submission. EPA cannot accommodate a late CBI claim to cover previously submitted information because efforts to protect the information are not administratively practicable since it may already be disclosed to the public. Although we do not foresee a need for persons to assert a claim of CBI based on the types of information requested in this form, if persons wish to assert a CBI claim we direct submitters to contact the [NPDES eReporting Help Desk](#) for further guidance. Please note that EPA may contact you after you submit this report for more information.

This collection of information is approved by OMB under the Paperwork Reduction Act, 44 U.S.C. 3501 et seq. (OMB Control No. 2040-0004). Responses to this collection of information are mandatory in accordance with this permit and EPA NPDES regulations 40 CFR 122.41(l)(4)(i). An agency may not conduct or sponsor, and a person is not required to respond to, a collection of information unless it displays a currently valid OMB control number. The public reporting and recordkeeping burden for this collection of information are estimated to average 2 hours per outfall. Send comments on the Agency's need for this information, the accuracy of the provided burden estimates and any suggested methods for minimizing respondent burden to the Regulatory Support Division Director, U.S. Environmental Protection Agency (2821T), 1200 Pennsylvania Ave., NW, Washington, D.C. 20460. Include the OMB control number in any correspondence. Do not send the completed form to this address.

Permit

Permit #:

CO0038776

Major:

No

Permitted Feature:

017
External Outfall

Permittee:

Mountain Coal Company LLC

Permittee Address:

5174 Hwy 133
Somerset, CO 81434

Discharge:

017-Q
Quarterly Monitoring for 017A

Facility:

WEST ELK MINE

Facility Location:

HWY 133, E OF TOWN
GUNNISON COUNTY, CO 81434

Report Dates & Status

Monitoring Period:

From 04/01/25 to 06/30/25

DMR Due Date:

07/28/25

Status:

NetDMR Validated

Considerations for Form Completion

Quarterly monitoring - see Appendix B, #35, pg 64.

Principal Executive Officer

First Name:

Last Name:

Title:

Telephone:

No Data Indicator (NODI)

Form NODI:

--

Parameter		Monitoring Location	Season #	Param. NODI		Quantity or Loading					Quality or Concentration							# of Ex.	Frequency of Analysis	Sample Type
Code	Name					Qualifier 1	Value 1	Qualifier 2	Value 2	Units	Qualifier 1	Value 1	Qualifier 2	Value 2	Qualifier 3	Value 3	Units			
70295	Solids, total dissolved	1 - Effluent Gross	0	--	Sample														01/90 - Quarterly	GR - Grab
					Permit Req.									Req Mon QRTR AVG		Req Mon DAILY MX	19 - mg/L			
					Value NODI									C - No Discharge		C - No Discharge				

Submission Note

If a parameter row does not contain any values for the Sample nor Effluent Trading, then none of the following fields will be submitted for that row: Units, Number of Excursions, Frequency of Analysis, and Sample Type.

Edit Check Errors

No errors.

Comments

No Discharge

Attachments

No attachments.

Report Last Saved By

Mountain Coal Company LLC

User:

NATALIESTAFFORD@CORERESOURCES.COM

Name:

Natalie Stafford

E-Mail:

nataliestafford@coreresources.com

Date/Time:

2025-07-22 09:44 (Time Zone: -06:00)

Report Last Signed By

User:

ROBERTMUNZ

Name:

Robert Munz

E-Mail:

robertmunz@coreresources.com

Date/Time:

2025-07-25 08:39 (Time Zone: -06:00)

DMR Copy of Record

Form Approved OMB No. 2040-0004 expires on 07/31/2026

EPA may make all the information submitted through this form (including all attachments) available to the public without further notice to you. Do not use this online form to submit personal information (e.g., non-business cell phone number or non-business email address), confidential business information (CBI), or if you intend to assert a CBI claim on any of the submitted information. Pursuant to 40 CFR 2.203(a), EPA is providing you with notice that all CBI claims must be asserted at the time of submission. EPA cannot accommodate a late CBI claim to cover previously submitted information because efforts to protect the information are not administratively practicable since it may already be disclosed to the public. Although we do not foresee a need for persons to assert a claim of CBI based on the types of information requested in this form, if persons wish to assert a CBI claim we direct submitters to contact the [NPDES eReporting Help Desk](#) for further guidance. Please note that EPA may contact you after you submit this report for more information.

This collection of information is approved by OMB under the Paperwork Reduction Act, 44 U.S.C. 3501 et seq. (OMB Control No. 2040-0004). Responses to this collection of information are mandatory in accordance with this permit and EPA NPDES regulations 40 CFR 122.41(l)(4)(i). An agency may not conduct or sponsor, and a person is not required to respond to, a collection of information unless it displays a currently valid OMB control number. The public reporting and recordkeeping burden for this collection of information are estimated to average 2 hours per outfall. Send comments on the Agency's need for this information, the accuracy of the provided burden estimates and any suggested methods for minimizing respondent burden to the Regulatory Support Division Director, U.S. Environmental Protection Agency (2821T), 1200 Pennsylvania Ave., NW, Washington, D.C. 20460. Include the OMB control number in any correspondence. Do not send the completed form to this address.

[illegible]

[illegible]

81020	Sulfate	1 - Effluent Gross	0	--	Sample														
					Permit Req.									Req Mon 30DA AVG				19 - mg/L	
					Value NODI									C - No Discharge					
82057	Boron, total	1 - Effluent Gross	0	--	Sample														
					Permit Req.									Req Mon 30DA AVG				19 - mg/L	
					Value NODI									C - No Discharge					
84066	Oil and grease visual	1 - Effluent Gross	0	--	Sample														
					Permit Req.				Req Mon INST MAX	AB - abst=0;prst=1									
					Value NODI				C - No Discharge										

Submission Note

If a parameter row does not contain any values for the Sample nor Effluent Trading, then none of the following fields will be submitted for that row: Units, Number of Excursions, Frequency of Analysis, and Sample Type.

Edit Check Errors

No errors.

Comments

No Discharge

Attachments

No attachments.

Report Last Saved By

Mountain Coal Company LLC

User:

NATALIESTAFFORD@CORERESOURCES.COM

Name:

Natalie Stafford

E-Mail:

nataliestafford@coreresources.com

Date/Time:

2025-07-22 08:23 (Time Zone: -06:00)

Report Last Signed By

User:

ROBERTMUNZ

Name:

Robert Munz

E-Mail:

robertmunz@coreresources.com

Date/Time:

2025-07-25 08:39 (Time Zone: -06:00)

EPA may make all the information submitted through this form (including all attachments) available to the public without further notice to you. Do not use this online form to submit personal information (e.g., non-business cell phone number or non-business email address), confidential business information (CBI), or if you intend to assert a CBI claim on any of the submitted information. Pursuant to 40 CFR 2.203(a), EPA is providing you with notice that all CBI claims must be asserted at the time of submission. EPA cannot accommodate a late CBI claim to cover previously submitted information because efforts to protect the information are not administratively practicable since it may already be disclosed to the public. Although we do not foresee a need for persons to assert a claim of CBI based on the types of information requested in this form, if persons wish to assert a CBI claim we direct submitters to contact the [NPDES eReporting Help Desk](#) for further guidance. Please note that EPA may contact you after you submit this report for more information.

This collection of information is approved by OMB under the Paperwork Reduction Act, 44 U.S.C. 3501 et seq. (OMB Control No. 2040-0004). Responses to this collection of information are mandatory in accordance with this permit and EPA NPDES regulations 40 CFR 122.41(l)(4)(i). An agency may not conduct or sponsor, and a person is not required to respond to, a collection of information unless it displays a currently valid OMB control number. The public reporting and recordkeeping burden for this collection of information are estimated to average 2 hours per outfall. Send comments on the Agency's need for this information, the accuracy of the provided burden estimates and any suggested methods for minimizing respondent burden to the Regulatory Support Division Director, U.S. Environmental Protection Agency (2821T), 1200 Pennsylvania Ave., NW, Washington, D.C. 20460. Include the OMB control number in any correspondence. Do not send the completed form to this address.

Permit

Permit #:

CO0038776

Major:

No

Permitted Feature:

005
External Outfall

Permittee:

Mountain Coal Company LLC

Permittee Address:

5174 Hwy 133
Somerset, CO 81434

Discharge:

005-Q
Quarterly Monitoring for 005A

Facility:

WEST ELK MINE

Facility Location:

HWY 133, E OF TOWN
GUNNISON COUNTY, CO 81434

Report Dates & Status

Monitoring Period:

From 04/01/25 to 06/30/25

DMR Due Date:

07/28/25

Status:

NetDMR Validated

Considerations for Form Completion

Quarterly monitoring - see Appendix B, #35, pg 64.

Principal Executive Officer

First Name:

Last Name:

Title:

Telephone:

No Data Indicator (NODI)

Form NODI:

--

Parameter		Monitoring Location	Season #	Param. NODI		Quantity or Loading					Quality or Concentration							# of Ex.	Frequency of Analysis	Sample Type
Code	Name					Qualifier 1	Value 1	Qualifier 2	Value 2	Units	Qualifier 1	Value 1	Qualifier 2	Value 2	Qualifier 3	Value 3	Units			
70295	Solids, total dissolved	1 - Effluent Gross	0	--	Sample														01/90 - Quarterly	GR - Grab
					Permit Req.									Req Mon QRTR AVG		Req Mon DAILY MX	19 - mg/L			
					Value NODI									C - No Discharge		C - No Discharge				

Submission Note

If a parameter row does not contain any values for the Sample nor Effluent Trading, then none of the following fields will be submitted for that row: Units, Number of Excursions, Frequency of Analysis, and Sample Type.

Edit Check Errors

No errors.

Comments

No Discharge

Attachments

No attachments.

Report Last Saved By

Mountain Coal Company LLC

User:

NATALIESTAFFORD@CORERESOURCES.COM

Name:

Natalie Stafford

E-Mail:

nataliestafford@coreresources.com

Date/Time:

2025-07-22 08:29 (Time Zone: -06:00)

Report Last Signed By

User:

ROBERTMUNZ

Name:

Robert Munz

E-Mail:

robertmunz@coreresources.com

Date/Time:

2025-07-25 08:39 (Time Zone: -06:00)

EPA may make all the information submitted through this form (including all attachments) available to the public without further notice to you. Do not use this online form to submit personal information (e.g., non-business cell phone number or non-business email address), confidential business information (CBI), or if you intend to assert a CBI claim on any of the submitted information. Pursuant to 40 CFR 2.203(a), EPA is providing you with notice that all CBI claims must be asserted at the time of submission. EPA cannot accommodate a late CBI claim to cover previously submitted information because efforts to protect the information are not administratively practicable since it may already be disclosed to the public. Although we do not foresee a need for persons to assert a claim of CBI based on the types of information requested in this form, if persons wish to assert a CBI claim we direct submitters to contact the [NPDES eReporting Help Desk](#) for further guidance. Please note that EPA may contact you after you submit this report for more information.

This collection of information is approved by OMB under the Paperwork Reduction Act, 44 U.S.C. 3501 et seq. (OMB Control No. 2040-0004). Responses to this collection of information are mandatory in accordance with this permit and EPA NPDES regulations 40 CFR 122.41(l)(4)(i). An agency may not conduct or sponsor, and a person is not required to respond to, a collection of information unless it displays a currently valid OMB control number. The public reporting and recordkeeping burden for this collection of information are estimated to average 2 hours per outfall. Send comments on the Agency's need for this information, the accuracy of the provided burden estimates and any suggested methods for minimizing respondent burden to the Regulatory Support Division Director, U.S. Environmental Protection Agency (2821T), 1200 Pennsylvania Ave., NW, Washington, D.C. 20460. Include the OMB control number in any correspondence. Do not send the completed form to this address.

Permit

Permit #:

CO0038776

Major:

No

Permittee:

Mountain Coal Company LLC

Permittee Address:

5174 Hwy 133
Somerset, CO 81434

Facility:

WEST ELK MINE

Facility Location:

HWY 133, E OF TOWN
GUNNISON COUNTY, CO 81434

Permitted Feature:

005
External Outfall

Discharge:

005-W
Acute WET Testing for 005A

Report Dates & Status

Monitoring Period:

From 04/01/25 to 06/30/25

DMR Due Date:

07/28/25

Status:

NetDMR Validated

Considerations for Form Completion

SEE I.D.1, PP. 32-35, FOR DETAILS OFTEST PROCEDURE. REPORT LC50 - STATISTICAL POINT ESTIMATE WHICH ISLETHAL TO 50% OF TEST ORGANISMS, AND ATTACH ACUTE TOXICITY TEST REPORT FORM TO DMR.

Principal Executive Officer

First Name:

Last Name:

Title:

Telephone:

No Data Indicator (NODI)

Form NODI: --

Parameter		Monitoring Location	Season #	Param. NODI		Quantity or Loading					Quality or Concentration						# of Ex.	Frequency of Analysis	Sample Type
Code	Name					Qualifier 1	Value 1	Qualifier 2	Value 2	Units	Qualifier 1	Value 1	Qualifier 2	Value 2	Qualifier 3	Value 3	Units		
TAM3C	LC50 Static Renewal 48Hr Acute Daphnia magna	1 - Effluent Gross	0	--	Sample													01/90 - Quarterly	GR - Grab
					Permit Req.						>=	100.0 MN VALUE				23 - %			
					Value NODI							C - No Discharge							
TAN6C	LC50 Static Renewal 96Hr Acute Pimephales promelas	1 - Effluent Gross	0	--	Sample													01/90 - Quarterly	GR - Grab
					Permit Req.						>=	100.0 MN VALUE				23 - %			
					Value NODI							C - No Discharge							

Submission Note

If a parameter row does not contain any values for the Sample nor Effluent Trading, then none of the following fields will be submitted for that row: Units, Number of Excursions, Frequency of Analysis, and Sample Type.

Edit Check Errors

No errors.

Comments

No Discharge

Attachments

No attachments.

Report Last Saved By

Mountain Coal Company LLC

User:

NATALIESTAFFORD@CORERESOURCES.COM

Name:

Natalie Stafford

E-Mail:

nataliestafford@coreresources.com

Date/Time:

2025-07-22 08:31 (Time Zone: -06:00)

Report Last Signed By

User:

ROBERTMUNZ

Name:

Robert Munz

E-Mail:

robertmunz@coreresources.com

Date/Time:

2025-07-25 08:39 (Time Zone: -06:00)

DMR Copy of Record

Form Approved OMB No. 2040-0004 expires on 07/31/2026

EPA may make all the information submitted through this form (including all attachments) available to the public without further notice to you. Do not use this online form to submit personal information (e.g., non-business cell phone number or non-business email address), confidential business information (CBI), or if you intend to assert a CBI claim on any of the submitted information. Pursuant to 40 CFR 2.203(a), EPA is providing you with notice that all CBI claims must be asserted at the time of submission. EPA cannot accommodate a late CBI claim to cover previously submitted information because efforts to protect the information are not administratively practicable since it may already be disclosed to the public. Although we do not foresee a need for persons to assert a claim of CBI based on the types of information requested in this form, if persons wish to assert a CBI claim we direct submitters to contact the [NPDES eReporting Help Desk](#) for further guidance. Please note that EPA may contact you after you submit this report for more information.

This collection of information is approved by OMB under the Paperwork Reduction Act, 44 U.S.C. 3501 et seq. (OMB Control No. 2040-0004). Responses to this collection of information are mandatory in accordance with this permit and EPA NPDES regulations 40 CFR 122.41(l)(4)(i). An agency may not conduct or sponsor, and a person is not required to respond to, a collection of information unless it displays a currently valid OMB control number. The public reporting and recordkeeping burden for this collection of information are estimated to average 2 hours per outfall. Send comments on the Agency's need for this information, the accuracy of the provided burden estimates and any suggested methods for minimizing respondent burden to the Regulatory Support Division Director, U.S. Environmental Protection Agency (2821T), 1200 Pennsylvania Ave., NW, Washington, D.C. 20460. Include the OMB control number in any correspondence. Do not send the completed form to this address.

[illegible]

[illegible]

81020	Sulfate	1 - Effluent Gross	0	--	Sample														
					Permit Req.									Req Mon 30DA AVG				19 - mg/L	
					Value NODI									C - No Discharge					
82057	Boron, total	1 - Effluent Gross	0	--	Sample														
					Permit Req.									Req Mon 30DA AVG				19 - mg/L	
					Value NODI									C - No Discharge					
84066	Oil and grease visual	1 - Effluent Gross	0	--	Sample														
					Permit Req.					Req Mon INST MAX	AB - abst=0;prst=1								
					Value NODI					C - No Discharge									

Submission Note

If a parameter row does not contain any values for the Sample nor Effluent Trading, then none of the following fields will be submitted for that row: Units, Number of Excursions, Frequency of Analysis, and Sample Type.

Edit Check Errors

No errors.

Comments

No Discharge

Attachments

No attachments.

Report Last Saved By

Mountain Coal Company LLC

User:

NATALIESTAFFORD@CORERESOURCES.COM

Name:

Natalie Stafford

E-Mail:

nataliestafford@coreresources.com

Date/Time:

2025-07-22 08:40 (Time Zone: -06:00)

Report Last Signed By

User:

ROBERTMUNZ

Name:

Robert Munz

E-Mail:

robertmunz@coreresources.com

Date/Time:

2025-07-25 08:39 (Time Zone: -06:00)

EPA may make all the information submitted through this form (including all attachments) available to the public without further notice to you. Do not use this online form to submit personal information (e.g., non-business cell phone number or non-business email address), confidential business information (CBI), or if you intend to assert a CBI claim on any of the submitted information. Pursuant to 40 CFR 2.203(a), EPA is providing you with notice that all CBI claims must be asserted at the time of submission. EPA cannot accommodate a late CBI claim to cover previously submitted information because efforts to protect the information are not administratively practicable since it may already be disclosed to the public. Although we do not foresee a need for persons to assert a claim of CBI based on the types of information requested in this form, if persons wish to assert a CBI claim we direct submitters to contact the [NPDES eReporting Help Desk](#) for further guidance. Please note that EPA may contact you after you submit this report for more information.

This collection of information is approved by OMB under the Paperwork Reduction Act, 44 U.S.C. 3501 et seq. (OMB Control No. 2040-0004). Responses to this collection of information are mandatory in accordance with this permit and EPA NPDES regulations 40 CFR 122.41(l)(4)(i). An agency may not conduct or sponsor, and a person is not required to respond to, a collection of information unless it displays a currently valid OMB control number. The public reporting and recordkeeping burden for this collection of information are estimated to average 2 hours per outfall. Send comments on the Agency's need for this information, the accuracy of the provided burden estimates and any suggested methods for minimizing respondent burden to the Regulatory Support Division Director, U.S. Environmental Protection Agency (2821T), 1200 Pennsylvania Ave., NW, Washington, D.C. 20460. Include the OMB control number in any correspondence. Do not send the completed form to this address.

Permit

Permit #:

CO0038776

Major:

No

Permitted Feature:

008
External Outfall

Permittee:

Mountain Coal Company LLC

Permittee Address:

5174 Hwy 133
Somerset, CO 81434

Discharge:

008-Q
Quarterly Monitoring for 008A

Facility:

WEST ELK MINE

Facility Location:

HWY 133, E OF TOWN
GUNNISON COUNTY, CO 81434

Report Dates & Status

Monitoring Period:

From 04/01/25 to 06/30/25

DMR Due Date:

07/28/25

Status:

NetDMR Validated

Considerations for Form Completion

Quarterly monitoring - see Appendix B, #35, pg 64.

Principal Executive Officer

First Name:

Last Name:

Title:

Telephone:

No Data Indicator (NODI)

Form NODI:

--

Parameter		Monitoring Location	Season #	Param. NODI		Quantity or Loading					Quality or Concentration							# of Ex.	Frequency of Analysis	Sample Type
Code	Name					Qualifier 1	Value 1	Qualifier 2	Value 2	Units	Qualifier 1	Value 1	Qualifier 2	Value 2	Qualifier 3	Value 3	Units			
70295	Solids, total dissolved	1 - Effluent Gross	0	--	Sample														01/90 - Quarterly	GR - Grab
					Permit Req.									Req Mon QRTR AVG		Req Mon DAILY MX	19 - mg/L			
					Value NODI									C - No Discharge		C - No Discharge				

Submission Note

If a parameter row does not contain any values for the Sample nor Effluent Trading, then none of the following fields will be submitted for that row: Units, Number of Excursions, Frequency of Analysis, and Sample Type.

Edit Check Errors

No errors.

Comments

No Discharge

Attachments

No attachments.

Report Last Saved By

Mountain Coal Company LLC

User:

NATALIESTAFFORD@CORERESOURCES.COM

Name:

Natalie Stafford

E-Mail:

nataliestafford@coreresources.com

Date/Time:

2025-07-22 08:54 (Time Zone: -06:00)

Report Last Signed By

User:

ROBERTMUNZ

Name:

Robert Munz

E-Mail:

robertmunz@coreresources.com

Date/Time:

2025-07-25 08:39 (Time Zone: -06:00)

EPA may make all the information submitted through this form (including all attachments) available to the public without further notice to you. Do not use this online form to submit personal information (e.g., non-business cell phone number or non-business email address), confidential business information (CBI), or if you intend to assert a CBI claim on any of the submitted information. Pursuant to 40 CFR 2.203(a), EPA is providing you with notice that all CBI claims must be asserted at the time of submission. EPA cannot accommodate a late CBI claim to cover previously submitted information because efforts to protect the information are not administratively practicable since it may already be disclosed to the public. Although we do not foresee a need for persons to assert a claim of CBI based on the types of information requested in this form, if persons wish to assert a CBI claim we direct submitters to contact the [NPDES eReporting Help Desk](#) for further guidance. Please note that EPA may contact you after you submit this report for more information.

This collection of information is approved by OMB under the Paperwork Reduction Act, 44 U.S.C. 3501 et seq. (OMB Control No. 2040-0004). Responses to this collection of information are mandatory in accordance with this permit and EPA NPDES regulations 40 CFR 122.41(l)(4)(i). An agency may not conduct or sponsor, and a person is not required to respond to, a collection of information unless it displays a currently valid OMB control number. The public reporting and recordkeeping burden for this collection of information are estimated to average 2 hours per outfall. Send comments on the Agency's need for this information, the accuracy of the provided burden estimates and any suggested methods for minimizing respondent burden to the Regulatory Support Division Director, U.S. Environmental Protection Agency (2821T), 1200 Pennsylvania Ave., NW, Washington, D.C. 20460. Include the OMB control number in any correspondence. Do not send the completed form to this address.

Permit

Permit #:

CO0038776

Major:

No

Permitted Feature:

008
External Outfall

Permittee:

Mountain Coal Company LLC

Permittee Address:

5174 Hwy 133
Somerset, CO 81434

Discharge:

008-W
Acute WET Testing for 008A

Facility:

WEST ELK MINE

Facility Location:

HWY 133, E OF TOWN
GUNNISON COUNTY, CO 81434

Report Dates & Status

Monitoring Period:

From 04/01/25 to 06/30/25

DMR Due Date:

07/28/25

Status:

NetDMR Validated

Considerations for Form Completion

SEE I.D.1, PP. 32-35, FOR DETAILS OFTEST PROCEDURE. REPORT LC50 - STATISTICAL POINT ESTIMATE WHICH ISLETHAL TO 50% OF TEST ORGANISMS, AND ATTACH ACUTE TOXICITY TEST REPORT FORM TO DMR.

Principal Executive Officer

First Name:

Last Name:

Title:

Telephone:

No Data Indicator (NODI)

Form NODI: --

Parameter		Monitoring Location	Season #	Param. NODI		Quantity or Loading					Quality or Concentration						# of Ex.	Frequency of Analysis	Sample Type	
Code	Name					Qualifier 1	Value 1	Qualifier 2	Value 2	Units	Qualifier 1	Value 1	Qualifier 2	Value 2	Qualifier 3	Value 3	Units			
TAM3C	LC50 Static Renewal 48Hr Acute Daphnia magna	1 - Effluent Gross	0	--	Sample														01/90 - Quarterly	GR - Grab
					Permit Req.						>=	100.0 MN VALUE				23 - %				
					Value NODI							C - No Discharge								
TAN6C	LC50 Static Renewal 96Hr Acute Pimephales promelas	1 - Effluent Gross	0	--	Sample														01/90 - Quarterly	GR - Grab
					Permit Req.						>=	100.0 MN VALUE				23 - %				
					Value NODI							C - No Discharge								

Submission Note

If a parameter row does not contain any values for the Sample nor Effluent Trading, then none of the following fields will be submitted for that row: Units, Number of Excursions, Frequency of Analysis, and Sample Type.

Edit Check Errors

No errors.

Comments

No Discharge

Attachments

No attachments.

Report Last Saved By

Mountain Coal Company LLC

User:

NATALIESTAFFORD@CORERESOURCES.COM

Name:

Natalie Stafford

E-Mail:

nataliestafford@coreresources.com

Date/Time:

2025-07-22 08:58 (Time Zone: -06:00)

Report Last Signed By

User:

ROBERTMUNZ

Name:

Robert Munz

E-Mail:

robertmunz@coreresources.com

Date/Time:

2025-07-25 08:39 (Time Zone: -06:00)

EPA may make all the information submitted through this form (including all attachments) available to the public without further notice to you. Do not use this online form to submit personal information (e.g., non-business cell phone number or non-business email address), confidential business information (CBI), or if you intend to assert a CBI claim on any of the submitted information. Pursuant to 40 CFR 2.203(a), EPA is providing you with notice that all CBI claims must be asserted at the time of submission. EPA cannot accommodate a late CBI claim to cover previously submitted information because efforts to protect the information are not administratively practicable since it may already be disclosed to the public. Although we do not foresee a need for persons to assert a claim of CBI based on the types of information requested in this form, if persons wish to assert a CBI claim we direct submitters to contact the [NPDES eReporting Help Desk](#) for further guidance. Please note that EPA may contact you after you submit this report for more information.

This collection of information is approved by OMB under the Paperwork Reduction Act, 44 U.S.C. 3501 et seq. (OMB Control No. 2040-0004). Responses to this collection of information are mandatory in accordance with this permit and EPA NPDES regulations 40 CFR 122.41(l)(4)(i). An agency may not conduct or sponsor, and a person is not required to respond to, a collection of information unless it displays a currently valid OMB control number. The public reporting and recordkeeping burden for this collection of information are estimated to average 2 hours per outfall. Send comments on the Agency's need for this information, the accuracy of the provided burden estimates and any suggested methods for minimizing respondent burden to the Regulatory Support Division Director, U.S. Environmental Protection Agency (2821T), 1200 Pennsylvania Ave., NW, Washington, D.C. 20460. Include the OMB control number in any correspondence. Do not send the completed form to this address.

Permit

Permit #:

CO0038776

Major:

No

Permitted Feature:

025
External Outfall

Permittee:

Mountain Coal Company LLC

Permittee Address:

5174 Hwy 133
Somerset, CO 81434

Discharge:

025-A
Stormwater from Drainage Basin 49A5 to Sylvester Gulch

Facility:

WEST ELK MINE

Facility Location:

HWY 133, E OF TOWN
GUNNISON COUNTY, CO 81434

Report Dates & Status

Monitoring Period:

From 06/01/25 to 06/30/25

DMR Due Date:

07/28/25

Status:

NetDMR Validated

Considerations for Form Completion

Principal Executive Officer

First Name:

Last Name:

Title:

Telephone:

No Data Indicator (NODI)

Form NODI:

--

Parameter		Monitoring Location	Season #	Param. NODI		Quantity or Loading					Quality or Concentration							# of Ex.	Frequency of Analysis	Sample Type
Code	Name					Qualifier 1	Value 1	Qualifier 2	Value 2	Units	Qualifier 1	Value 1	Qualifier 2	Value 2	Qualifier 3	Value 3	Units			
00400	pH	1 - Effluent Gross	0	--	Sample														01/30 - Monthly	GR - Grab
					Permit Req.							Req Mon MINIMUM				Req Mon MAXIMUM	12 - SU			
					Value NODI							C - No Discharge				C - No Discharge				
00530	Solids, total suspended	1 - Effluent Gross	0	--	Sample														01/30 - Monthly	GR - Grab
					Permit Req.									Req Mon 30DA AVG		Req Mon DAILY MX	19 - mg/L			
					Value NODI									C - No Discharge		C - No Discharge				
00545	Solids, settleable	1 - Effluent Gross	0	--	Sample														01/30 - Monthly	GR - Grab
					Permit Req.									Req Mon 30DA AVG		Req Mon DAILY MX	25 - mL/L			
					Value NODI									C - No Discharge		C - No Discharge				
00980	Iron, total recoverable	1 - Effluent Gross	0	--	Sample														01/30 - Monthly	GR - Grab
					Permit Req.								<=	1000.0 30DA AVG	<=	6000.0 DAILY MX	28 - ug/L			
					Value NODI									C - No Discharge		C - No Discharge				
50050	Flow, in conduit or thru treatment plant	1 - Effluent Gross	0	--	Sample														01/30 - Monthly	IN - Instantaneous
					Permit Req.	<=	1.35 30DA AVG		Req Mon DAILY MX	03 - MGD										
					Value NODI		C - No Discharge		C - No Discharge											

Submission Note

If a parameter row does not contain any values for the Sample nor Effluent Trading, then none of the following fields will be submitted for that row: Units, Number of Excursions, Frequency of Analysis, and Sample Type.

Edit Check Errors

No errors.

Comments

No Discharge

Attachments

No attachments.

Report Last Saved By

Mountain Coal Company LLC

User:

NATALIESTAFFORD@CORERESOURCES.COM

Name:

Natalie Stafford

E-Mail:

nataliestafford@coreresources.com

Date/Time:	2025-07-22 09:45 (Time Zone: -06:00)
<i>Report Last Signed By</i>	
User:	ROBERTMUNZ
Name:	Robert Munz
E-Mail:	robertmunz@coreresources.com
Date/Time:	2025-07-25 08:39 (Time Zone: -06:00)

EPA may make all the information submitted through this form (including all attachments) available to the public without further notice to you. Do not use this online form to submit personal information (e.g., non-business cell phone number or non-business email address), confidential business information (CBI), or if you intend to assert a CBI claim on any of the submitted information. Pursuant to 40 CFR 2.203(a), EPA is providing you with notice that all CBI claims must be asserted at the time of submission. EPA cannot accommodate a late CBI claim to cover previously submitted information because efforts to protect the information are not administratively practicable since it may already be disclosed to the public. Although we do not foresee a need for persons to assert a claim of CBI based on the types of information requested in this form, if persons wish to assert a CBI claim we direct submitters to contact the [NPDES eReporting Help Desk](#) for further guidance. Please note that EPA may contact you after you submit this report for more information.

This collection of information is approved by OMB under the Paperwork Reduction Act, 44 U.S.C. 3501 et seq. (OMB Control No. 2040-0004). Responses to this collection of information are mandatory in accordance with this permit and EPA NPDES regulations 40 CFR 122.41(l)(4)(i). An agency may not conduct or sponsor, and a person is not required to respond to, a collection of information unless it displays a currently valid OMB control number. The public reporting and recordkeeping burden for this collection of information are estimated to average 2 hours per outfall. Send comments on the Agency's need for this information, the accuracy of the provided burden estimates and any suggested methods for minimizing respondent burden to the Regulatory Support Division Director, U.S. Environmental Protection Agency (2821T), 1200 Pennsylvania Ave., NW, Washington, D.C. 20460. Include the OMB control number in any correspondence. Do not send the completed form to this address.

Permit

Permit #:

CO0038776

Major:

No

Permitted Feature:

026
External Outfall

Permittee:

Mountain Coal Company LLC

Permittee Address:

5174 Hwy 133
Somerset, CO 81434

Discharge:

026-Q
Quarterly Monitoring for 026A

Facility:

WEST ELK MINE

Facility Location:

HWY 133, E OF TOWN
GUNNISON COUNTY, CO 81434

Report Dates & Status

Monitoring Period:

From 04/01/25 to 06/30/25

DMR Due Date:

07/28/25

Status:

NetDMR Validated

Considerations for Form Completion

Principal Executive Officer

First Name:

Last Name:

Title:

Telephone:

No Data Indicator (NODI)

Form NODI:

--

Parameter		Monitoring Location	Season #	Param. NODI		Quantity or Loading					Quality or Concentration							# of Ex.	Frequency of Analysis	Sample Type
Code	Name					Qualifier 1	Value 1	Qualifier 2	Value 2	Units	Qualifier 1	Value 1	Qualifier 2	Value 2	Qualifier 3	Value 3	Units			
00940	Chloride [as Cl]	1 - Effluent Gross	0	--	Sample														01/90 - Quarterly	GR - Grab
					Permit Req.									Req Mon 30DA AVG			19 - mg/L			
					Value NODI									C - No Discharge						
00978	Arsenic, total recoverable	1 - Effluent Gross	0	--	Sample														01/90 - Quarterly	GR - Grab
					Permit Req.									Req Mon 30DA AVG			28 - ug/L			
					Value NODI									C - No Discharge						
01056	Manganese, dissolved [as Mn]	1 - Effluent Gross	0	--	Sample														01/90 - Quarterly	GR - Grab
					Permit Req.									Req Mon 30DA AVG			28 - ug/L			
					Value NODI									C - No Discharge						
01074	Nickel, total recoverable	1 - Effluent Gross	0	--	Sample														01/90 - Quarterly	GR - Grab
					Permit Req.									Req Mon 30DA AVG			28 - ug/L			
					Value NODI									C - No Discharge						
01114	Lead, total recoverable	1 - Effluent Gross	0	--	Sample														01/90 - Quarterly	GR - Grab
					Permit Req.											Req Mon DAILY MX	28 - ug/L			
					Value NODI											C - No Discharge				
01118	Chromium, total recoverable	1 - Effluent Gross	0	--	Sample														01/90 - Quarterly	GR - Grab
					Permit Req.									Req Mon 30DA AVG		Req Mon DAILY MX	28 - ug/L			
					Value NODI									C - No Discharge		C - No Discharge				
01303	Zinc, potentially dissolved	1 - Effluent Gross	0	--	Sample														01/90 - Quarterly	GR - Grab
					Permit Req.									Req Mon 30DA AVG		Req Mon DAILY MX	28 - ug/L			
					Value NODI									C - No Discharge		C - No Discharge				
01306	Copper, potentially dissolved	1 - Effluent Gross	0	--	Sample														01/90 - Quarterly	GR - Grab
					Permit Req.									Req Mon 30DA AVG		Req Mon DAILY MX	28 - ug/L			
					Value NODI									C - No Discharge		C - No Discharge				
01314	Chromium, trivalent, potentially dissolvd	1 - Effluent Gross	0	--	Sample														01/90 - Quarterly	GR - Grab
					Permit Req.									Req Mon 30DA AVG			28 - ug/L			
					Value NODI									C - No Discharge						
01318	Lead, potentially dissolvd	1 - Effluent Gross	0	--	Sample														01/90 - Quarterly	GR - Grab
					Permit Req.									Req Mon 30DA AVG		Req Mon DAILY MX	28 - ug/L			

					Value NODI									C - No Discharge		C - No Discharge				
01319	Manganese, potentially dissolvd	1 - Effluent Gross	0	--	Sample															
					Permit Req.									Req Mon 30DA AVG		Req Mon DAILY MX	28 - ug/L		01/90 - Quarterly	GR - Grab
					Value NODI									C - No Discharge		C - No Discharge				
01322	Nickel, potentially dissolvd	1 - Effluent Gross	0	--	Sample															
					Permit Req.									Req Mon 30DA AVG		Req Mon DAILY MX	28 - ug/L		01/90 - Quarterly	GR - Grab
					Value NODI									C - No Discharge		C - No Discharge				
01323	Selenium, potentially dissolvd	1 - Effluent Gross	0	--	Sample															
					Permit Req.									Req Mon 30DA AVG		Req Mon DAILY MX	28 - ug/L		01/90 - Quarterly	GR - Grab
					Value NODI									C - No Discharge		C - No Discharge				
04262	Chromium, trivalent total recoverable	1 - Effluent Gross	0	--	Sample															
					Permit Req.											Req Mon DAILY MX	28 - ug/L		01/90 - Quarterly	GR - Grab
					Value NODI											C - No Discharge				
50286	Mercury, total [low level]	1 - Effluent Gross	0	--	Sample															
					Permit Req.									Req Mon 30DA AVG			28 - ug/L		01/90 - Quarterly	GR - Grab
					Value NODI									C - No Discharge						
51202	Sulfide-hydrogen sulfide [undissociated]	1 - Effluent Gross	0	--	Sample															
					Permit Req.									Req Mon 30DA AVG			19 - mg/L		01/90 - Quarterly	GR - Grab
					Value NODI									C - No Discharge						
81020	Sulfate	1 - Effluent Gross	0	--	Sample															
					Permit Req.									Req Mon 30DA AVG			19 - mg/L		01/90 - Quarterly	GR - Grab
					Value NODI									C - No Discharge						
82057	Boron, total	1 - Effluent Gross	0	--	Sample															
					Permit Req.									Req Mon 30DA AVG			19 - mg/L		01/90 - Quarterly	GR - Grab
					Value NODI									C - No Discharge						

Submission Note

If a parameter row does not contain any values for the Sample nor Effluent Trading, then none of the following fields will be submitted for that row: Units, Number of Excursions, Frequency of Analysis, and Sample Type.

Edit Check Errors

No errors.

Comments

No Discharge

Attachments

No attachments.

Report Last Saved By

Mountain Coal Company LLC

User: NATALIASTAFFORD@CORERESOURCES.COM

Name: Natalie Stafford

E-Mail: nataliestafford@coreresources.com

Date/Time: 2025-07-22 09:50 (Time Zone: -06:00)

Report Last Signed By

User: ROBERTMUNZ

Name: Robert Munz

E-Mail: robertmunz@coreresources.com

Date/Time: 2025-07-25 08:39 (Time Zone: -06:00)

EPA may make all the information submitted through this form (including all attachments) available to the public without further notice to you. Do not use this online form to submit personal information (e.g., non-business cell phone number or non-business email address), confidential business information (CBI), or if you intend to assert a CBI claim on any of the submitted information. Pursuant to 40 CFR 2.203(a), EPA is providing you with notice that all CBI claims must be asserted at the time of submission. EPA cannot accommodate a late CBI claim to cover previously submitted information because efforts to protect the information are not administratively practicable since it may already be disclosed to the public. Although we do not foresee a need for persons to assert a claim of CBI based on the types of information requested in this form, if persons wish to assert a CBI claim we direct submitters to contact the [NPDES eReporting Help Desk](#) for further guidance. Please note that EPA may contact you after you submit this report for more information.

This collection of information is approved by OMB under the Paperwork Reduction Act, 44 U.S.C. 3501 et seq. (OMB Control No. 2040-0004). Responses to this collection of information are mandatory in accordance with this permit and EPA NPDES regulations 40 CFR 122.41(l)(4)(i). An agency may not conduct or sponsor, and a person is not required to respond to, a collection of information unless it displays a currently valid OMB control number. The public reporting and recordkeeping burden for this collection of information are estimated to average 2 hours per outfall. Send comments on the Agency's need for this information, the accuracy of the provided burden estimates and any suggested methods for minimizing respondent burden to the Regulatory Support Division Director, U.S. Environmental Protection Agency (2821T), 1200 Pennsylvania Ave., NW, Washington, D.C. 20460. Include the OMB control number in any correspondence. Do not send the completed form to this address.

Permit

Permit #:

CO0038776

Major:

No

Permitted Feature:

026
External Outfall

Permittee:

Mountain Coal Company LLC

Permittee Address:

5174 Hwy 133
Somerset, CO 81434

Discharge:

026-A
Stormwater from Drainage Basin 49A3 to Sylvester Gulch

Facility:

WEST ELK MINE

Facility Location:

HWY 133, E OF TOWN
GUNNISON COUNTY, CO 81434

Report Dates & Status

Monitoring Period:

From 06/01/25 to 06/30/25

DMR Due Date:

07/28/25

Status:

NetDMR Validated

Considerations for Form Completion

Principal Executive Officer

First Name:

Last Name:

Title:

Telephone:

No Data Indicator (NODI)

Form NODI:

--

Parameter		Monitoring Location	Season #	Param. NODI		Quantity or Loading					Quality or Concentration							# of Ex.	Frequency of Analysis	Sample Type
Code	Name					Qualifier 1	Value 1	Qualifier 2	Value 2	Units	Qualifier 1	Value 1	Qualifier 2	Value 2	Qualifier 3	Value 3	Units			
00400	pH	1 - Effluent Gross	0	--	Sample														01/30 - Monthly	GR - Grab
					Permit Req.							Req Mon MINIMUM				Req Mon MAXIMUM	12 - SU			
					Value NODI							C - No Discharge				C - No Discharge				
00530	Solids, total suspended	1 - Effluent Gross	0	--	Sample									Req Mon 30DA AVG		Req Mon DAILY MX	19 - mg/L		01/30 - Monthly	GR - Grab
					Permit Req.															
					Value NODI									C - No Discharge		C - No Discharge				
00545	Solids, settleable	1 - Effluent Gross	0	--	Sample									Req Mon 30DA AVG		Req Mon DAILY MX	25 - mL/L		01/30 - Monthly	GR - Grab
					Permit Req.															
					Value NODI									C - No Discharge		C - No Discharge				
00980	Iron, total recoverable	1 - Effluent Gross	0	--	Sample														01/30 - Monthly	GR - Grab
					Permit Req.								<=	1000.0 30DA AVG	<=	6000.0 DAILY MX	28 - ug/L			
					Value NODI									C - No Discharge		C - No Discharge				
50050	Flow, in conduit or thru treatment plant	1 - Effluent Gross	0	--	Sample														01/30 - Monthly	IN - Instantaneous
					Permit Req.	<=	0.22 30DA AVG		Req Mon DAILY MX	03 - MGD										
					Value NODI		C - No Discharge		C - No Discharge											

Submission Note

If a parameter row does not contain any values for the Sample nor Effluent Trading, then none of the following fields will be submitted for that row: Units, Number of Excursions, Frequency of Analysis, and Sample Type.

Edit Check Errors

No errors.

Comments

No Discharge

Attachments

No attachments.

Report Last Saved By

Mountain Coal Company LLC

User:

NATALIESTAFFORD@CORERESOURCES.COM

Name:

Natalie Stafford

E-Mail:

nataliestafford@coreresources.com

Date/Time:	2025-07-22 09:46 (Time Zone: -06:00)
<i>Report Last Signed By</i>	
User:	ROBERTMUNZ
Name:	Robert Munz
E-Mail:	robertmunz@coreresources.com
Date/Time:	2025-07-25 08:39 (Time Zone: -06:00)

EPA may make all the information submitted through this form (including all attachments) available to the public without further notice to you. Do not use this online form to submit personal information (e.g., non-business cell phone number or non-business email address), confidential business information (CBI), or if you intend to assert a CBI claim on any of the submitted information. Pursuant to 40 CFR 2.203(a), EPA is providing you with notice that all CBI claims must be asserted at the time of submission. EPA cannot accommodate a late CBI claim to cover previously submitted information because efforts to protect the information are not administratively practicable since it may already be disclosed to the public. Although we do not foresee a need for persons to assert a claim of CBI based on the types of information requested in this form, if persons wish to assert a CBI claim we direct submitters to contact the [NPDES eReporting Help Desk](#) for further guidance. Please note that EPA may contact you after you submit this report for more information.

This collection of information is approved by OMB under the Paperwork Reduction Act, 44 U.S.C. 3501 et seq. (OMB Control No. 2040-0004). Responses to this collection of information are mandatory in accordance with this permit and EPA NPDES regulations 40 CFR 122.41(l)(4)(i). An agency may not conduct or sponsor, and a person is not required to respond to, a collection of information unless it displays a currently valid OMB control number. The public reporting and recordkeeping burden for this collection of information are estimated to average 2 hours per outfall. Send comments on the Agency's need for this information, the accuracy of the provided burden estimates and any suggested methods for minimizing respondent burden to the Regulatory Support Division Director, U.S. Environmental Protection Agency (2821T), 1200 Pennsylvania Ave., NW, Washington, D.C. 20460. Include the OMB control number in any correspondence. Do not send the completed form to this address.

Permit

Permit #:

CO0038776

Major:

No

Permitted Feature:

025
External Outfall

Permittee:

Mountain Coal Company LLC

Permittee Address:

5174 Hwy 133
Somerset, CO 81434

Discharge:

025-Q
Quarterly Monitoring for 025A

Facility:

WEST ELK MINE

Facility Location:

HWY 133, E OF TOWN
GUNNISON COUNTY, CO 81434

Report Dates & Status

Monitoring Period:

From 04/01/25 to 06/30/25

DMR Due Date:

07/28/25

Status:

NetDMR Validated

Considerations for Form Completion

Principal Executive Officer

First Name:

Last Name:

Title:

Telephone:

No Data Indicator (NODI)

Form NODI:

--

Parameter		Monitoring Location	Season #	Param. NODI		Quantity or Loading					Quality or Concentration							# of Ex.	Frequency of Analysis	Sample Type
Code	Name					Qualifier 1	Value 1	Qualifier 2	Value 2	Units	Qualifier 1	Value 1	Qualifier 2	Value 2	Qualifier 3	Value 3	Units			
00940	Chloride [as Cl]	1 - Effluent Gross	0	--	Sample														01/90 - Quarterly	GR - Grab
					Permit Req.									Req Mon 30DA AVG			19 - mg/L			
					Value NODI									C - No Discharge						
00978	Arsenic, total recoverable	1 - Effluent Gross	0	--	Sample														01/90 - Quarterly	GR - Grab
					Permit Req.									Req Mon 30DA AVG			28 - ug/L			
					Value NODI									C - No Discharge						
01056	Manganese, dissolved [as Mn]	1 - Effluent Gross	0	--	Sample														01/90 - Quarterly	GR - Grab
					Permit Req.									Req Mon 30DA AVG			28 - ug/L			
					Value NODI									C - No Discharge						
01074	Nickel, total recoverable	1 - Effluent Gross	0	--	Sample														01/90 - Quarterly	GR - Grab
					Permit Req.									Req Mon 30DA AVG			28 - ug/L			
					Value NODI									C - No Discharge						
01114	Lead, total recoverable	1 - Effluent Gross	0	--	Sample														01/90 - Quarterly	GR - Grab
					Permit Req.											Req Mon DAILY MX	28 - ug/L			
					Value NODI											C - No Discharge				
01118	Chromium, total recoverable	1 - Effluent Gross	0	--	Sample														01/90 - Quarterly	GR - Grab
					Permit Req.									Req Mon 30DA AVG		Req Mon DAILY MX	28 - ug/L			
					Value NODI									C - No Discharge		C - No Discharge				
01303	Zinc, potentially dissolved	1 - Effluent Gross	0	--	Sample														01/90 - Quarterly	GR - Grab
					Permit Req.									Req Mon 30DA AVG		Req Mon DAILY MX	28 - ug/L			
					Value NODI									C - No Discharge		C - No Discharge				
01306	Copper, potentially dissolved	1 - Effluent Gross	0	--	Sample														01/90 - Quarterly	GR - Grab
					Permit Req.									Req Mon 30DA AVG		Req Mon DAILY MX	28 - ug/L			
					Value NODI									C - No Discharge		C - No Discharge				
01314	Chromium, trivalent, potentially dissolvd	1 - Effluent Gross	0	--	Sample														01/90 - Quarterly	GR - Grab
					Permit Req.									Req Mon 30DA AVG			28 - ug/L			
					Value NODI									C - No Discharge						
01318	Lead, potentially dissolvd	1 - Effluent Gross	0	--	Sample														01/90 - Quarterly	GR - Grab
					Permit Req.									Req Mon 30DA AVG		Req Mon DAILY MX	28 - ug/L			

					Value NODI									C - No Discharge		C - No Discharge				
01319	Manganese, potentially dissolvd	1 - Effluent Gross	0	--	Sample															
					Permit Req.									Req Mon 30DA AVG		Req Mon DAILY MX	28 - ug/L		01/90 - Quarterly	GR - Grab
					Value NODI									C - No Discharge		C - No Discharge				
01322	Nickel, potentially dissolvd	1 - Effluent Gross	0	--	Sample															
					Permit Req.									Req Mon 30DA AVG		Req Mon DAILY MX	28 - ug/L		01/90 - Quarterly	GR - Grab
					Value NODI									C - No Discharge		C - No Discharge				
01323	Selenium, potentially dissolvd	1 - Effluent Gross	0	--	Sample															
					Permit Req.									Req Mon 30DA AVG		Req Mon DAILY MX	28 - ug/L		01/90 - Quarterly	GR - Grab
					Value NODI									C - No Discharge		C - No Discharge				
04262	Chromium, trivalent total recoverable	1 - Effluent Gross	0	--	Sample															
					Permit Req.											Req Mon DAILY MX	28 - ug/L		01/90 - Quarterly	GR - Grab
					Value NODI											C - No Discharge				
50286	Mercury, total [low level]	1 - Effluent Gross	0	--	Sample															
					Permit Req.									Req Mon 30DA AVG			28 - ug/L		01/90 - Quarterly	GR - Grab
					Value NODI									C - No Discharge						
51202	Sulfide-hydrogen sulfide [undissociated]	1 - Effluent Gross	0	--	Sample															
					Permit Req.									Req Mon 30DA AVG			19 - mg/L		01/90 - Quarterly	GR - Grab
					Value NODI									C - No Discharge						
81020	Sulfate	1 - Effluent Gross	0	--	Sample															
					Permit Req.									Req Mon 30DA AVG			19 - mg/L		01/90 - Quarterly	GR - Grab
					Value NODI									C - No Discharge						
82057	Boron, total	1 - Effluent Gross	0	--	Sample															
					Permit Req.									Req Mon 30DA AVG			19 - mg/L		01/90 - Quarterly	GR - Grab
					Value NODI									C - No Discharge						

Submission Note

If a parameter row does not contain any values for the Sample nor Effluent Trading, then none of the following fields will be submitted for that row: Units, Number of Excursions, Frequency of Analysis, and Sample Type.

Edit Check Errors

No errors.

Comments

No Discharge

Attachments

No attachments.

Report Last Saved By

Mountain Coal Company LLC

User: NATALIESTAFFORD@CORERESOURCES.COM

Name: Natalie Stafford

E-Mail: nataliestafford@coreresources.com

Date/Time: 2025-07-23 09:49 (Time Zone: -06:00)

Report Last Signed By

User: ROBERTMUNZ

Name: Robert Munz

E-Mail: robertmunz@coreresources.com

Date/Time: 2025-07-25 08:39 (Time Zone: -06:00)

EPA may make all the information submitted through this form (including all attachments) available to the public without further notice to you. Do not use this online form to submit personal information (e.g., non-business cell phone number or non-business email address), confidential business information (CBI), or if you intend to assert a CBI claim on any of the submitted information. Pursuant to 40 CFR 2.203(a), EPA is providing you with notice that all CBI claims must be asserted at the time of submission. EPA cannot accommodate a late CBI claim to cover previously submitted information because efforts to protect the information are not administratively practicable since it may already be disclosed to the public. Although we do not foresee a need for persons to assert a claim of CBI based on the types of information requested in this form, if persons wish to assert a CBI claim we direct submitters to contact the [NPDES eReporting Help Desk](#) for further guidance. Please note that EPA may contact you after you submit this report for more information.

This collection of information is approved by OMB under the Paperwork Reduction Act, 44 U.S.C. 3501 et seq. (OMB Control No. 2040-0004). Responses to this collection of information are mandatory in accordance with this permit and EPA NPDES regulations 40 CFR 122.41(l)(4)(i). An agency may not conduct or sponsor, and a person is not required to respond to, a collection of information unless it displays a currently valid OMB control number. The public reporting and recordkeeping burden for this collection of information are estimated to average 2 hours per outfall. Send comments on the Agency's need for this information, the accuracy of the provided burden estimates and any suggested methods for minimizing respondent burden to the Regulatory Support Division Director, U.S. Environmental Protection Agency (2821T), 1200 Pennsylvania Ave., NW, Washington, D.C. 20460. Include the OMB control number in any correspondence. Do not send the completed form to this address.

Permit

Permit #:

CO0038776

Major:

No

Permittee:

Mountain Coal Company LLC

Permittee Address:

5174 Hwy 133
Somerset, CO 81434

Facility:

WEST ELK MINE

Facility Location:

HWY 133, E OF TOWN
GUNNISON COUNTY, CO 81434

Permitted Feature:

009
External Outfall

Discharge:

009-AA
Subsoil Stockpile Runoff (MB-5)

Report Dates & Status

Monitoring Period:

From 06/01/25 to 06/30/25

DMR Due Date:

07/28/25

Status:

NetDMR Validated

Considerations for Form Completion

TSS AND TOTAL RECOVERABLE IRON LIMITS WILL BE WAIVED, & SETTLEABLE SOLIDS LIMIT APPLIED FOR <=10YR,24HR PRECIP EVENTS -SEE PG. 16 FOR REQUIREMENTS. 30 DAY AVG IS HIGHEST MONTHLY AVERAGE DURING REPORTING PERIOD.OIL AND GREASE- SEE I.C.a.

Principal Executive Officer

First Name:

Last Name:

Title:

Telephone:

No Data Indicator (NODI)

Form NODI: --

Parameter		Monitoring Location	Season #	Param. NODI		Quantity or Loading					Quality or Concentration							# of Ex.	Frequency of Analysis	Sample Type
Code	Name					Qualifier 1	Value 1	Qualifier 2	Value 2	Units	Qualifier 1	Value 1	Qualifier 2	Value 2	Qualifier 3	Value 3	Units			
00094	Conductivity	1 - Effluent Gross	0	--	Sample														02/30 - Twice Per Month	GR - Grab
					Permit Req.									Req Mon 30DA AVG			7B - dS/m			
					Value NODI									C - No Discharge						
00400	pH	1 - Effluent Gross	0	--	Sample														01/30 - Monthly	GR - Grab
					Permit Req.						>=	6.5 MINIMUM			<=	9.0 MAXIMUM	12 - SU			
					Value NODI								C - No Discharge			C - No Discharge				
00440	Bicarbonate ion- [as HCO3]	1 - Effluent Gross	0	--	Sample														02/30 - Twice Per Month	GR - Grab
					Permit Req.									Req Mon 30DA AVG		Req Mon DAILY MX	19 - mg/L			
					Value NODI									C - No Discharge		C - No Discharge				
00530	Solids, total suspended	1 - Effluent Gross	0	--	Sample														01/30 - Monthly	GR - Grab
					Permit Req.								<=	35.0 30DA AVG	<=	70.0 DAILY MX	19 - mg/L			
					Value NODI									C - No Discharge		C - No Discharge				
00640	Nitrogen, inorganic total	1 - Effluent Gross	0	--	Sample														02/30 - Twice Per Month	GR - Grab
					Permit Req.											<=	652.0 DAILY MX	19 - mg/L		
					Value NODI												C - No Discharge			
00918	Calcium, total recoverable	1 - Effluent Gross	0	--	Sample														02/30 - Twice Per Month	GR - Grab
					Permit Req.									Req Mon 30DA AVG		Req Mon DAILY MX	19 - mg/L			
					Value NODI									C - No Discharge		C - No Discharge				
00921	Magnesium, total recoverable	1 - Effluent Gross	0	--	Sample														02/30 - Twice Per Month	GR - Grab
					Permit Req.									Req Mon 30DA AVG		Req Mon DAILY MX	19 - mg/L			
					Value NODI									C - No Discharge		C - No Discharge				
00923	Sodium, total recoverable	1 - Effluent Gross	0	--	Sample														02/30 - Twice Per Month	GR - Grab
					Permit Req.									Req Mon 30DA AVG		Req Mon DAILY MX	19 - mg/L			
					Value NODI									C - No Discharge		C - No Discharge				
00931	Sodium adsorption ratio	EG - Effluent Gross	0	--	Sample														02/30 - Twice Per Month	CA - Calculated
					Permit Req.									Req Mon 30DA AVG		Req Mon DAILY MX	1U - Ratio			
					Value NODI									C - No Discharge		C - No Discharge				
00931	Sodium adsorption ratio	P - See Comments	0	--	Sample									Req Mon 30DA AVG		Req Mon DAILY MX	1U - Ratio		02/30 - Twice Per Month	CA - Calculated

					Value NODI									C - No Discharge		C - No Discharge				
00940	Chloride [as Cl]	1 - Effluent Gross	0	--	Sample															
					Permit Req.									Req Mon 30DA AVG			19 - mg/L		02/30 - Twice Per Month	GR - Grab
					Value NODI									C - No Discharge						
00978	Arsenic, total recoverable	1 - Effluent Gross	0	--	Sample															
					Permit Req.									Req Mon 30DA AVG			28 - ug/L		02/30 - Twice Per Month	GR - Grab
					Value NODI									C - No Discharge						
00980	Iron, total recoverable	1 - Effluent Gross	0	--	Sample															
					Permit Req.								<=	3000.0 30DA AVG	<=	6000.0 DAILY MX	28 - ug/L		01/30 - Monthly	GR - Grab
					Value NODI									C - No Discharge		C - No Discharge				
01046	Iron, dissolved [as Fe]	1 - Effluent Gross	0	--	Sample															
					Permit Req.								<=	3297.0 30DA AVG			28 - ug/L		02/30 - Twice Per Month	GR - Grab
					Value NODI									C - No Discharge						
01056	Manganese, dissolved [as Mn]	1 - Effluent Gross	0	--	Sample															
					Permit Req.									Req Mon 30DA AVG			28 - ug/L		02/30 - Twice Per Month	GR - Grab
					Value NODI									C - No Discharge						
01074	Nickel, total recoverable	1 - Effluent Gross	0	--	Sample															
					Permit Req.									Req Mon 30DA AVG			28 - ug/L		02/30 - Twice Per Month	GR - Grab
					Value NODI									C - No Discharge						
01114	Lead, total recoverable	1 - Effluent Gross	0	--	Sample															
					Permit Req.											Req Mon DAILY MX	28 - ug/L		02/30 - Twice Per Month	GR - Grab
					Value NODI											C - No Discharge				
01118	Chromium, total recoverable	1 - Effluent Gross	0	--	Sample															
					Permit Req.									Req Mon 30DA AVG		Req Mon DAILY MX	28 - ug/L		02/30 - Twice Per Month	GR - Grab
					Value NODI									C - No Discharge		C - No Discharge				
01303	Zinc, potentially dissolved	1 - Effluent Gross	0	--	Sample															
					Permit Req.									Req Mon 30DA AVG		Req Mon DAILY MX	28 - ug/L		02/30 - Twice Per Month	GR - Grab
					Value NODI									C - No Discharge		C - No Discharge				
01306	Copper, potentially dissolved	1 - Effluent Gross	0	--	Sample															
					Permit Req.									Req Mon 30DA AVG		Req Mon DAILY MX	28 - ug/L		02/30 - Twice Per Month	GR - Grab
					Value NODI									C - No Discharge		C - No Discharge				
01314	Chromium, trivalent, potentially dissolvd	1 - Effluent Gross	0	--	Sample															
					Permit Req.									Req Mon 30DA AVG			28 - ug/L		02/30 - Twice Per Month	GR - Grab
					Value NODI									C - No Discharge						
01318	Lead, potentially dissolvd	1 - Effluent Gross	0	--	Sample															
					Permit Req.									Req Mon 30DA AVG		Req Mon DAILY MX	28 - ug/L		02/30 - Twice Per Month	GR - Grab
					Value NODI									C - No Discharge		C - No Discharge				
01319	Manganese, potentially dissolvd	1 - Effluent Gross	0	--	Sample															
					Permit Req.									Req Mon 30DA AVG		Req Mon DAILY MX	28 - ug/L		02/30 - Twice Per Month	GR - Grab
					Value NODI									C - No Discharge		C - No Discharge				
01322	Nickel, potentially dissolvd	1 - Effluent Gross	0	--	Sample															
					Permit Req.									Req Mon 30DA AVG		Req Mon DAILY MX	28 - ug/L		02/30 - Twice Per Month	GR - Grab
					Value NODI									C - No Discharge		C - No Discharge				
01323	Selenium, potentially dissolvd	1 - Effluent Gross	0	--	Sample															
					Permit Req.									Req Mon 30DA AVG		Req Mon DAILY MX	28 - ug/L		02/30 - Twice Per Month	GR - Grab
					Value NODI									C - No Discharge		C - No Discharge				
03582	Oil and grease	1 - Effluent Gross	0	--	Sample															
					Permit Req.										<=	10.0 INST MAX	19 - mg/L		77/77 - Contingent	GR - Grab
					Value NODI											C - No Discharge				
04262	Chromium, trivalent total recoverable	1 - Effluent Gross	0	--	Sample															
					Permit Req.											Req Mon DAILY MX	28 - ug/L		02/30 - Twice Per Month	GR - Grab
					Value NODI											C - No Discharge				
50050	Flow, in conduit or thru treatment plant	1 - Effluent Gross	0	--	Sample															
					Permit Req.	<=	0.23 30DA AVG		Req Mon DAILY MX	03 - MGD									01/30 - Monthly	IN - Instantaneous
					Value NODI		C - No Discharge		C - No Discharge											
50060	Chlorine, total residual	1 - Effluent Gross	0	--	Sample															
					Permit Req.										<=	0.5 INST MAX	19 - mg/L		01/30 - Monthly	GR - Grab
					Value NODI											C - No Discharge				
					Sample															
					Permit Req.									Req Mon 30DA AVG			28 - ug/L		02/30 - Twice Per Month	GR - Grab

50286	Mercury, total [low level]	1 - Effluent Gross	0	--	Value NODI										C - No Discharge					
51040	E. coli	1 - Effluent Gross	0	--	Sample															
					Permit Req.									<=	2000.0 30DA GM	<=	4000.0 MX 7D GM	13 - #/100mL		02/30 - Twice Per Month GR - Grab
					Value NODI										C - No Discharge		C - No Discharge			
51202	Sulfide-hydrogen sulfide [undissociated]	1 - Effluent Gross	0	--	Sample															
					Permit Req.										Req Mon 30DA AVG			19 - mg/L		02/30 - Twice Per Month GR - Grab
					Value NODI										C - No Discharge					
81020	Sulfate	1 - Effluent Gross	0	--	Sample															
					Permit Req.										Req Mon 30DA AVG			19 - mg/L		02/30 - Twice Per Month GR - Grab
					Value NODI										C - No Discharge					
82057	Boron, total	1 - Effluent Gross	0	--	Sample															
					Permit Req.										Req Mon 30DA AVG			19 - mg/L		02/30 - Twice Per Month GR - Grab
					Value NODI										C - No Discharge					
84066	Oil and grease visual	1 - Effluent Gross	0	--	Sample															
					Permit Req.					Req Mon INST MAX	AB - abst=0;prst=1									01/30 - Monthly VI - Visual
					Value NODI					C - No Discharge										

Submission Note

If a parameter row does not contain any values for the Sample nor Effluent Trading, then none of the following fields will be submitted for that row: Units, Number of Excursions, Frequency of Analysis, and Sample Type.

Edit Check Errors

No errors.

Comments

No Discharge

Attachments

No attachments.

Report Last Saved By

Mountain Coal Company LLC

User:

NATALIESTAFFORD@CORERESOURCES.COM

Name:

Natalie Stafford

E-Mail:

nataliestafford@coreresources.com

Date/Time:

2025-07-22 08:58 (Time Zone: -06:00)

Report Last Signed By

User:

ROBERTMUNZ

Name:

Robert Munz

E-Mail:

robertmunz@coreresources.com

Date/Time:

2025-07-25 08:39 (Time Zone: -06:00)

EPA may make all the information submitted through this form (including all attachments) available to the public without further notice to you. Do not use this online form to submit personal information (e.g., non-business cell phone number or non-business email address), confidential business information (CBI), or if you intend to assert a CBI claim on any of the submitted information. Pursuant to 40 CFR 2.203(a), EPA is providing you with notice that all CBI claims must be asserted at the time of submission. EPA cannot accommodate a late CBI claim to cover previously submitted information because efforts to protect the information are not administratively practicable since it may already be disclosed to the public. Although we do not foresee a need for persons to assert a claim of CBI based on the types of information requested in this form, if persons wish to assert a CBI claim we direct submitters to contact the [NPDES eReporting Help Desk](#) for further guidance. Please note that EPA may contact you after you submit this report for more information.

This collection of information is approved by OMB under the Paperwork Reduction Act, 44 U.S.C. 3501 et seq. (OMB Control No. 2040-0004). Responses to this collection of information are mandatory in accordance with this permit and EPA NPDES regulations 40 CFR 122.41(l)(4)(i). An agency may not conduct or sponsor, and a person is not required to respond to, a collection of information unless it displays a currently valid OMB control number. The public reporting and recordkeeping burden for this collection of information are estimated to average 2 hours per outfall. Send comments on the Agency's need for this information, the accuracy of the provided burden estimates and any suggested methods for minimizing respondent burden to the Regulatory Support Division Director, U.S. Environmental Protection Agency (2821T), 1200 Pennsylvania Ave., NW, Washington, D.C. 20460. Include the OMB control number in any correspondence. Do not send the completed form to this address.

Permit

Permit #:

CO0038776

Major:

No

Permitted Feature:

009
External Outfall

Permittee:

Mountain Coal Company LLC

Permittee Address:

5174 Hwy 133
Somerset, CO 81434

Discharge:

009-Q
Quarterly Monitoring for 009A

Facility:

WEST ELK MINE

Facility Location:

HWY 133, E OF TOWN
GUNNISON COUNTY, CO 81434

Report Dates & Status

Monitoring Period:

From 04/01/25 to 06/30/25

DMR Due Date:

07/28/25

Status:

NetDMR Validated

Considerations for Form Completion

Quarterly monitoring - see Appendix B, #35, pg 64.

Principal Executive Officer

First Name:

Last Name:

Title:

Telephone:

No Data Indicator (NODI)

Form NODI:

--

Parameter		Monitoring Location	Season #	Param. NODI		Quantity or Loading					Quality or Concentration							# of Ex.	Frequency of Analysis	Sample Type
Code	Name					Qualifier 1	Value 1	Qualifier 2	Value 2	Units	Qualifier 1	Value 1	Qualifier 2	Value 2	Qualifier 3	Value 3	Units			
70295	Solids, total dissolved	1 - Effluent Gross	0	--	Sample														01/90 - Quarterly	GR - Grab
					Permit Req.									Req Mon QRTR AVG		Req Mon DAILY MX	19 - mg/L			
					Value NODI									C - No Discharge		C - No Discharge				

Submission Note

If a parameter row does not contain any values for the Sample nor Effluent Trading, then none of the following fields will be submitted for that row: Units, Number of Excursions, Frequency of Analysis, and Sample Type.

Edit Check Errors

No errors.

Comments

No Discharge

Attachments

No attachments.

Report Last Saved By

Mountain Coal Company LLC

User:

NATALIESTAFFORD@CORERESOURCES.COM

Name:

Natalie Stafford

E-Mail:

nataliestafford@coreresources.com

Date/Time:

2025-07-22 09:00 (Time Zone: -06:00)

Report Last Signed By

User:

ROBERTMUNZ

Name:

Robert Munz

E-Mail:

robertmunz@coreresources.com

Date/Time:

2025-07-25 08:39 (Time Zone: -06:00)

EPA may make all the information submitted through this form (including all attachments) available to the public without further notice to you. Do not use this online form to submit personal information (e.g., non-business cell phone number or non-business email address), confidential business information (CBI), or if you intend to assert a CBI claim on any of the submitted information. Pursuant to 40 CFR 2.203(a), EPA is providing you with notice that all CBI claims must be asserted at the time of submission. EPA cannot accommodate a late CBI claim to cover previously submitted information because efforts to protect the information are not administratively practicable since it may already be disclosed to the public. Although we do not foresee a need for persons to assert a claim of CBI based on the types of information requested in this form, if persons wish to assert a CBI claim we direct submitters to contact the [NPDES eReporting Help Desk](#) for further guidance. Please note that EPA may contact you after you submit this report for more information.

This collection of information is approved by OMB under the Paperwork Reduction Act, 44 U.S.C. 3501 et seq. (OMB Control No. 2040-0004). Responses to this collection of information are mandatory in accordance with this permit and EPA NPDES regulations 40 CFR 122.41(l)(4)(i). An agency may not conduct or sponsor, and a person is not required to respond to, a collection of information unless it displays a currently valid OMB control number. The public reporting and recordkeeping burden for this collection of information are estimated to average 2 hours per outfall. Send comments on the Agency's need for this information, the accuracy of the provided burden estimates and any suggested methods for minimizing respondent burden to the Regulatory Support Division Director, U.S. Environmental Protection Agency (2821T), 1200 Pennsylvania Ave., NW, Washington, D.C. 20460. Include the OMB control number in any correspondence. Do not send the completed form to this address.

Permit

Permit #:

CO0038776

Major:

No

Permittee:

Mountain Coal Company LLC

Permittee Address:

5174 Hwy 133
Somerset, CO 81434

Facility:

WEST ELK MINE

Facility Location:

HWY 133, E OF TOWN
GUNNISON COUNTY, CO 81434

Permitted Feature:

009
External Outfall

Discharge:

009-W
Acute WET Testing for 009A

Report Dates & Status

Monitoring Period:

From 04/01/25 to 06/30/25

DMR Due Date:

07/28/25

Status:

NetDMR Validated

Considerations for Form Completion

SEE I.D.1, PP. 32-35, FOR DETAILS OFTEST PROCEDURE. REPORT LC50 - STATISTICAL POINT ESTIMATE WHICH ISLETHAL TO 50% OF TEST ORGANISMS, AND ATTACH ACUTE TOXICITY TEST REPORT FORM TO DMR.

Principal Executive Officer

First Name:

Last Name:

Title:

Telephone:

No Data Indicator (NODI)

Form NODI: --

Parameter		Monitoring Location	Season #	Param. NODI		Quantity or Loading					Quality or Concentration						# of Ex.	Frequency of Analysis	Sample Type
Code	Name					Qualifier 1	Value 1	Qualifier 2	Value 2	Units	Qualifier 1	Value 1	Qualifier 2	Value 2	Qualifier 3	Value 3	Units		
TAM3C	LC50 Static Renewal 48Hr Acute Daphnia magna	1 - Effluent Gross	0	--	Sample													01/90 - Quarterly	GR - Grab
					Permit Req.						>=	100.0 MN VALUE				23 - %			
					Value NODI							C - No Discharge							
TAN6C	LC50 Static Renewal 96Hr Acute Pimephales promelas	1 - Effluent Gross	0	--	Sample													01/90 - Quarterly	GR - Grab
					Permit Req.						>=	100.0 MN VALUE				23 - %			
					Value NODI							C - No Discharge							

Submission Note

If a parameter row does not contain any values for the Sample nor Effluent Trading, then none of the following fields will be submitted for that row: Units, Number of Excursions, Frequency of Analysis, and Sample Type.

Edit Check Errors

No errors.

Comments

No Discharge

Attachments

No attachments.

Report Last Saved By

Mountain Coal Company LLC

User:

NATALIESTAFFORD@CORERESOURCES.COM

Name:

Natalie Stafford

E-Mail:

nataliestafford@coreresources.com

Date/Time:

2025-07-22 09:04 (Time Zone: -06:00)

Report Last Signed By

User:

ROBERTMUNZ

Name:

Robert Munz

E-Mail:

robertmunz@coreresources.com

Date/Time:

2025-07-25 08:39 (Time Zone: -06:00)

EPA may make all the information submitted through this form (including all attachments) available to the public without further notice to you. Do not use this online form to submit personal information (e.g., non-business cell phone number or non-business email address), confidential business information (CBI), or if you intend to assert a CBI claim on any of the submitted information. Pursuant to 40 CFR 2.203(a), EPA is providing you with notice that all CBI claims must be asserted at the time of submission. EPA cannot accommodate a late CBI claim to cover previously submitted information because efforts to protect the information are not administratively practicable since it may already be disclosed to the public. Although we do not foresee a need for persons to assert a claim of CBI based on the types of information requested in this form, if persons wish to assert a CBI claim we direct submitters to contact the [NPDES eReporting Help Desk](#) for further guidance. Please note that EPA may contact you after you submit this report for more information.

This collection of information is approved by OMB under the Paperwork Reduction Act, 44 U.S.C. 3501 et seq. (OMB Control No. 2040-0004). Responses to this collection of information are mandatory in accordance with this permit and EPA NPDES regulations 40 CFR 122.41(l)(4)(i). An agency may not conduct or sponsor, and a person is not required to respond to, a collection of information unless it displays a currently valid OMB control number. The public reporting and recordkeeping burden for this collection of information are estimated to average 2 hours per outfall. Send comments on the Agency's need for this information, the accuracy of the provided burden estimates and any suggested methods for minimizing respondent burden to the Regulatory Support Division Director, U.S. Environmental Protection Agency (2821T), 1200 Pennsylvania Ave., NW, Washington, D.C. 20460. Include the OMB control number in any correspondence. Do not send the completed form to this address.

Permit

Permit #:

CO0038776

Major:

No

Permittee:

Mountain Coal Company LLC

Permittee Address:

5174 Hwy 133
Somerset, CO 81434

Facility:

WEST ELK MINE

Facility Location:

HWY 133, E OF TOWN
GUNNISON COUNTY, CO 81434

Permitted Feature:

007
Internal Outfall

Discharge:

007-A
Domestic WWTP Polishing Pond

Report Dates & Status

Monitoring Period:

From 06/01/25 to 06/30/25

DMR Due Date:

07/28/25

Status:

NetDMR Validated

Considerations for Form Completion

30 DAY AVG IS HIGHEST MONTHLY AVERAGE DURING REPORTING PERIOD.

Principal Executive Officer

First Name:

Last Name:

Title:

Telephone:

No Data Indicator (NODI)

Form NODI:

--

Parameter		Monitoring Location	Season #	Param. NODI		Quantity or Loading					Quality or Concentration							# of Ex.	Frequency of Analysis	Sample Type
Code	Name					Qualifier 1	Value 1	Qualifier 2	Value 2	Units	Qualifier 1	Value 1	Qualifier 2	Value 2	Qualifier 3	Value 3	Units			
00310	BOD, 5-day, 20 deg. C	1 - Effluent Gross	0	--	Sample	=	0.411547	=	0.411547	26 - lb/d		<	4.0	<	4.0	19 - mg/L			01/30 - Monthly	GR - Grab
					Permit Req.	<=	5.0 30DA AVG		Req Mon DAILY MX	26 - lb/d		<=	30.0 30DA AVG	<=	45.0 MX 7D AV	19 - mg/L			01/30 - Monthly	GR - Grab
					Value NODI															
00530	Solids, total suspended	1 - Effluent Gross	0	--	Sample	=	0.5761	=	0.6893	26 - lb/d		=	5.6	=	6.7	19 - mg/L			01/07 - Weekly	GR - Grab
					Permit Req.	<=	12.0 30DA AVG		Req Mon DAILY MX	26 - lb/d		<=	75.0 30DA AVG	<=	110.0 MX 7D AV	19 - mg/L			01/07 - Weekly	GR - Grab
					Value NODI															
00610	Nitrogen, ammonia total [as N]	1 - Effluent Gross	0	--	Sample							<	0.05	<	0.05	19 - mg/L			01/30 - Monthly	GR - Grab
					Permit Req.							<=	85.0 30DA AVG	<=	85.0 DAILY MX	19 - mg/L			01/30 - Monthly	GR - Grab
					Value NODI															
50050	Flow, in conduit or thru treatment plant	1 - Effluent Gross	0	--	Sample	=	0.012337	=	0.01814	03 - MGD									99/99 - Continuous	RC - Recorder (auto)
					Permit Req.	<=	0.02 30DA AVG		Req Mon DAILY MX	03 - MGD									99/99 - Continuous	RC - Recorder (auto)
					Value NODI															

Submission Note

If a parameter row does not contain any values for the Sample nor Effluent Trading, then none of the following fields will be submitted for that row: Units, Number of Excursions, Frequency of Analysis, and Sample Type.

Edit Check Errors

No errors.

Comments

Attachments

No attachments.

Report Last Saved By

Mountain Coal Company LLC

User:

ROBERTMUNZ

Name:

Robert Munz

E-Mail:

robertmunz@coreresources.com

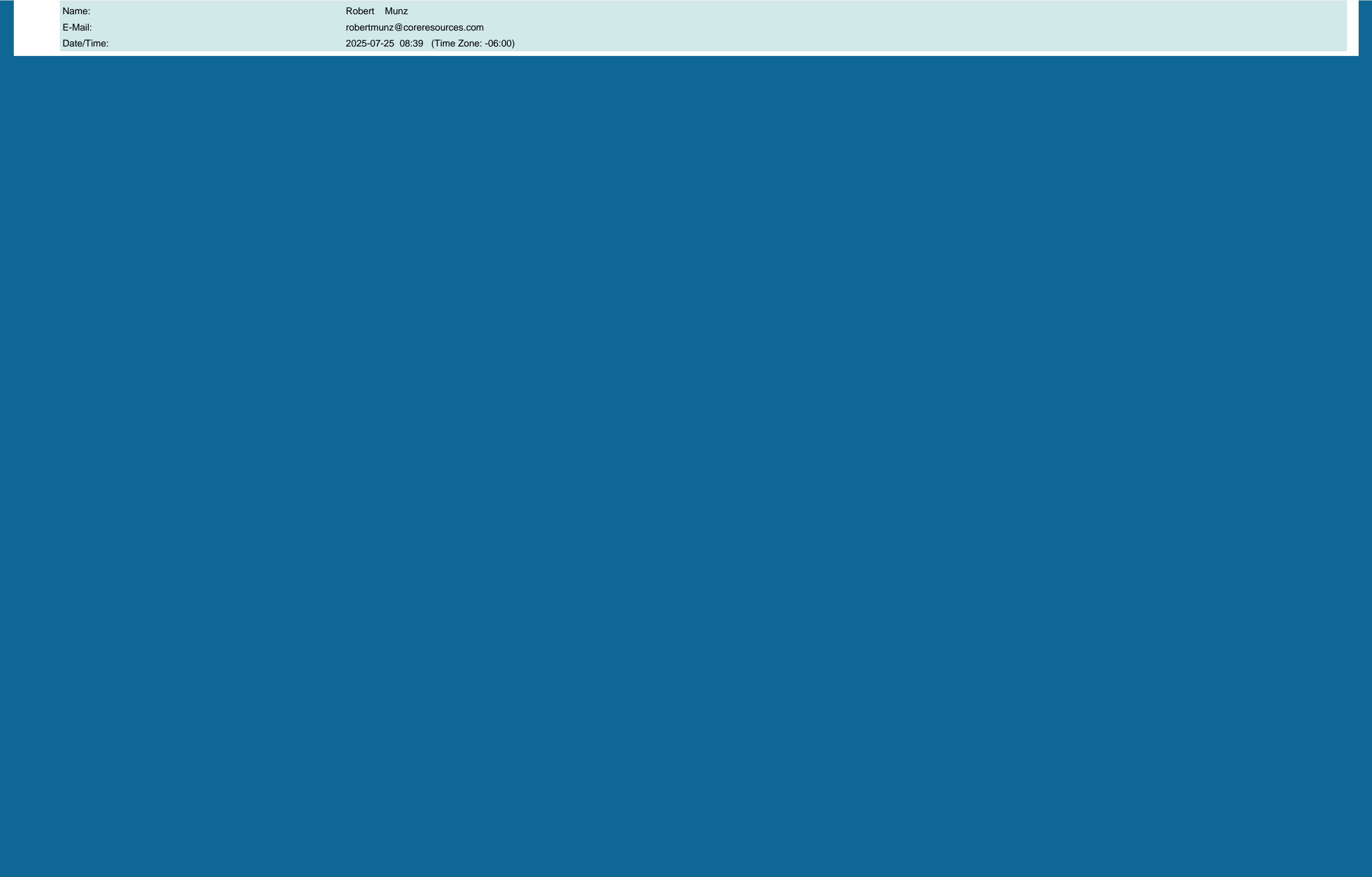
Date/Time:

2025-07-25 08:39 (Time Zone: -06:00)

Report Last Signed By

User:

ROBERTMUNZ



DMR Copy of Record

Form Approved OMB No. 2040-0004 expires on 07/31/2026

EPA may make all the information submitted through this form (including all attachments) available to the public without further notice to you. Do not use this online form to submit personal information (e.g., non-business cell phone number or non-business email address), confidential business information (CBI), or if you intend to assert a CBI claim on any of the submitted information. Pursuant to 40 CFR 2.203(a), EPA is providing you with notice that all CBI claims must be asserted at the time of submission. EPA cannot accommodate a late CBI claim to cover previously submitted information because efforts to protect the information are not administratively practicable since it may already be disclosed to the public. Although we do not foresee a need for persons to assert a claim of CBI based on the types of information requested in this form, if persons wish to assert a CBI claim we direct submitters to contact the [NPDES eReporting Help Desk](#) for further guidance. Please note that EPA may contact you after you submit this report for more information.

This collection of information is approved by OMB under the Paperwork Reduction Act, 44 U.S.C. 3501 et seq. (OMB Control No. 2040-0004). Responses to this collection of information are mandatory in accordance with this permit and EPA NPDES regulations 40 CFR 122.41(l)(4)(i). An agency may not conduct or sponsor, and a person is not required to respond to, a collection of information unless it displays a currently valid OMB control number. The public reporting and recordkeeping burden for this collection of information are estimated to average 2 hours per outfall. Send comments on the Agency's need for this information, the accuracy of the provided burden estimates and any suggested methods for minimizing respondent burden to the Regulatory Support Division Director, U.S. Environmental Protection Agency (2821T), 1200 Pennsylvania Ave., NW, Washington, D.C. 20460. Include the OMB control number in any correspondence. Do not send the completed form to this address.

[illegible]

[illegible]

51484	Number of Events	1 - Effluent Gross	0	--	Sample														
					Permit Req.								<	10.0 30DA AVG	<	3.0 7 DA AVG	5J - #		
					Value NODI									C - No Discharge		C - No Discharge			
81020	Sulfate	1 - Effluent Gross	0	--	Sample														
					Permit Req.									Req Mon 30DA AVG			19 - mg/L		
					Value NODI									C - No Discharge					
81381	Duration of discharge	1 - Effluent Gross	0	--	Sample														
					Permit Req.								<	3.0 7 DA AVG			5A - d		
					Value NODI									C - No Discharge					
82057	Boron, total	1 - Effluent Gross	0	--	Sample														
					Permit Req.									Req Mon 30DA AVG			19 - mg/L		
					Value NODI									C - No Discharge					
84066	Oil and grease visual	1 - Effluent Gross	0	--	Sample														
					Permit Req.					Req Mon INST MAX	AB - abst=0;prst=1								
					Value NODI					C - No Discharge									

Submission Note

If a parameter row does not contain any values for the Sample nor Effluent Trading, then none of the following fields will be submitted for that row: Units, Number of Excursions, Frequency of Analysis, and Sample Type.

Edit Check Errors

No errors.

Comments

No Discharge

Attachments

No attachments.

Report Last Saved By

Mountain Coal Company LLC

User: NATALIESTAFFORD@CORERESOURCES.COM

Name: Natalie Stafford

E-Mail: nataliestafford@coreresources.com

Date/Time: 2025-07-22 09:06 (Time Zone: -06:00)

Report Last Signed By

User: ROBERTMUNZ

Name: Robert Munz

E-Mail: robertmunz@coreresources.com

Date/Time: 2025-07-25 08:39 (Time Zone: -06:00)

EPA may make all the information submitted through this form (including all attachments) available to the public without further notice to you. Do not use this online form to submit personal information (e.g., non-business cell phone number or non-business email address), confidential business information (CBI), or if you intend to assert a CBI claim on any of the submitted information. Pursuant to 40 CFR 2.203(a), EPA is providing you with notice that all CBI claims must be asserted at the time of submission. EPA cannot accommodate a late CBI claim to cover previously submitted information because efforts to protect the information are not administratively practicable since it may already be disclosed to the public. Although we do not foresee a need for persons to assert a claim of CBI based on the types of information requested in this form, if persons wish to assert a CBI claim we direct submitters to contact the [NPDES eReporting Help Desk](#) for further guidance. Please note that EPA may contact you after you submit this report for more information.

This collection of information is approved by OMB under the Paperwork Reduction Act, 44 U.S.C. 3501 et seq. (OMB Control No. 2040-0004). Responses to this collection of information are mandatory in accordance with this permit and EPA NPDES regulations 40 CFR 122.41(l)(4)(i). An agency may not conduct or sponsor, and a person is not required to respond to, a collection of information unless it displays a currently valid OMB control number. The public reporting and recordkeeping burden for this collection of information are estimated to average 2 hours per outfall. Send comments on the Agency's need for this information, the accuracy of the provided burden estimates and any suggested methods for minimizing respondent burden to the Regulatory Support Division Director, U.S. Environmental Protection Agency (2821T), 1200 Pennsylvania Ave., NW, Washington, D.C. 20460. Include the OMB control number in any correspondence. Do not send the completed form to this address.

Permit

Permit #:

CO0038776

Major:

No

Permitted Feature:

011
External Outfall

Permittee:

Mountain Coal Company LLC

Permittee Address:

5174 Hwy 133
Somerset, CO 81434

Discharge:

011-Q
Quarterly Monitoring for 011A

Facility:

WEST ELK MINE

Facility Location:

HWY 133, E OF TOWN
GUNNISON COUNTY, CO 81434

Report Dates & Status

Monitoring Period:

From 04/01/25 to 06/30/25

DMR Due Date:

07/28/25

Status:

NetDMR Validated

Considerations for Form Completion

Quarterly monitoring - see Appendix B, #35, pg 64.

Principal Executive Officer

First Name:

Last Name:

Title:

Telephone:

No Data Indicator (NODI)

Form NODI:

--

Parameter		Monitoring Location	Season #	Param. NODI		Quantity or Loading					Quality or Concentration							# of Ex.	Frequency of Analysis	Sample Type
Code	Name					Qualifier 1	Value 1	Qualifier 2	Value 2	Units	Qualifier 1	Value 1	Qualifier 2	Value 2	Qualifier 3	Value 3	Units			
70295	Solids, total dissolved	1 - Effluent Gross	0	--	Sample														01/90 - Quarterly	GR - Grab
					Permit Req.									Req Mon QRTR AVG		Req Mon DAILY MX	19 - mg/L			
					Value NODI									C - No Discharge		C - No Discharge				

Submission Note

If a parameter row does not contain any values for the Sample nor Effluent Trading, then none of the following fields will be submitted for that row: Units, Number of Excursions, Frequency of Analysis, and Sample Type.

Edit Check Errors

No errors.

Comments

No Discharge

Attachments

No attachments.

Report Last Saved By

Mountain Coal Company LLC

User:

NATALIESTAFFORD@CORERESOURCES.COM

Name:

Natalie Stafford

E-Mail:

nataliestafford@coreresources.com

Date/Time:

2025-07-22 09:06 (Time Zone: -06:00)

Report Last Signed By

User:

ROBERTMUNZ

Name:

Robert Munz

E-Mail:

robertmunz@coreresources.com

Date/Time:

2025-07-25 08:39 (Time Zone: -06:00)

EPA may make all the information submitted through this form (including all attachments) available to the public without further notice to you. Do not use this online form to submit personal information (e.g., non-business cell phone number or non-business email address), confidential business information (CBI), or if you intend to assert a CBI claim on any of the submitted information. Pursuant to 40 CFR 2.203(a), EPA is providing you with notice that all CBI claims must be asserted at the time of submission. EPA cannot accommodate a late CBI claim to cover previously submitted information because efforts to protect the information are not administratively practicable since it may already be disclosed to the public. Although we do not foresee a need for persons to assert a claim of CBI based on the types of information requested in this form, if persons wish to assert a CBI claim we direct submitters to contact the [NPDES eReporting Help Desk](#) for further guidance. Please note that EPA may contact you after you submit this report for more information.

This collection of information is approved by OMB under the Paperwork Reduction Act, 44 U.S.C. 3501 et seq. (OMB Control No. 2040-0004). Responses to this collection of information are mandatory in accordance with this permit and EPA NPDES regulations 40 CFR 122.41(l)(4)(i). An agency may not conduct or sponsor, and a person is not required to respond to, a collection of information unless it displays a currently valid OMB control number. The public reporting and recordkeeping burden for this collection of information are estimated to average 2 hours per outfall. Send comments on the Agency's need for this information, the accuracy of the provided burden estimates and any suggested methods for minimizing respondent burden to the Regulatory Support Division Director, U.S. Environmental Protection Agency (2821T), 1200 Pennsylvania Ave., NW, Washington, D.C. 20460. Include the OMB control number in any correspondence. Do not send the completed form to this address.

Permit

Permit #:

CO0038776

Major:

No

Permitted Feature:

011A
External Outfall

Permittee:

Mountain Coal Company LLC

Permittee Address:

5174 Hwy 133
Somerset, CO 81434

Discharge:

011A-W
Acute Monthly WET Testing for 011A

Facility:

WEST ELK MINE

Facility Location:

HWY 133, E OF TOWN
GUNNISON COUNTY, CO 81434

Report Dates & Status

Monitoring Period:

From 06/01/25 to 06/30/25

DMR Due Date:

07/28/25

Status:

NetDMR Validated

Considerations for Form Completion

Principal Executive Officer

First Name:

Last Name:

Title:

Telephone:

No Data Indicator (NODI)

Form NODI:

--

Parameter		Monitoring Location	Season #	Param. NODI		Quantity or Loading					Quality or Concentration							# of Ex.	Frequency of Analysis	Sample Type
Code	Name					Qualifier 1	Value 1	Qualifier 2	Value 2	Units	Qualifier 1	Value 1	Qualifier 2	Value 2	Qualifier 3	Value 3	Units			
51484	Number of Events	1 - Effluent Gross	0	--	Sample														01/30 - Monthly	CA - Calculated
					Permit Req.							<	10.0 30DA AVG	<	3.0 MX 7D AV	5J - #				
					Value NODI								C - No Discharge		C - No Discharge					
81381	Duration of discharge	1 - Effluent Gross	0	--	Sample														01/07 - Weekly	CA - Calculated
					Permit Req.									<	3.0 MX 7D AV	5A - d				
					Value NODI										C - No Discharge					

Submission Note

If a parameter row does not contain any values for the Sample nor Effluent Trading, then none of the following fields will be submitted for that row: Units, Number of Excursions, Frequency of Analysis, and Sample Type.

Edit Check Errors

No errors.

Comments

No Discharge

Attachments

No attachments.

Report Last Saved By

Mountain Coal Company LLC

User:

NATALIESTAFFORD@CORERESOURCES.COM

Name:

Natalie Stafford

E-Mail:

nataliestafford@coreresources.com

Date/Time:

2025-07-22 09:23 (Time Zone: -06:00)

Report Last Signed By

User:

ROBERTMUNZ

Name:

Robert Munz

E-Mail:

robertmunz@coreresources.com

Date/Time:

2025-07-25 08:39 (Time Zone: -06:00)

DMR Copy of Record

Form Approved OMB No. 2040-0004 expires on 07/31/2026

EPA may make all the information submitted through this form (including all attachments) available to the public without further notice to you. Do not use this online form to submit personal information (e.g., non-business cell phone number or non-business email address), confidential business information (CBI), or if you intend to assert a CBI claim on any of the submitted information. Pursuant to 40 CFR 2.203(a), EPA is providing you with notice that all CBI claims must be asserted at the time of submission. EPA cannot accommodate a late CBI claim to cover previously submitted information because efforts to protect the information are not administratively practicable since it may already be disclosed to the public. Although we do not foresee a need for persons to assert a claim of CBI based on the types of information requested in this form, if persons wish to assert a CBI claim we direct submitters to contact the [NPDES eReporting Help Desk](#) for further guidance. Please note that EPA may contact you after you submit this report for more information.

This collection of information is approved by OMB under the Paperwork Reduction Act, 44 U.S.C. 3501 et seq. (OMB Control No. 2040-0004). Responses to this collection of information are mandatory in accordance with this permit and EPA NPDES regulations 40 CFR 122.41(l)(4)(i). An agency may not conduct or sponsor, and a person is not required to respond to, a collection of information unless it displays a currently valid OMB control number. The public reporting and recordkeeping burden for this collection of information are estimated to average 2 hours per outfall. Send comments on the Agency's need for this information, the accuracy of the provided burden estimates and any suggested methods for minimizing respondent burden to the Regulatory Support Division Director, U.S. Environmental Protection Agency (2821T), 1200 Pennsylvania Ave., NW, Washington, D.C. 20460. Include the OMB control number in any correspondence. Do not send the completed form to this address.

[illegible]

[illegible]

50050	Flow, in conduit or thru treatment plant	1 - Effluent Gross	0	--	Permit Req.	<=	0.072 30DA AVG		Req Mon DAILY MX	03 - MGD								01/30 - Monthly	IN - Instantaneous
					Value NODI		C - No Discharge		C - No Discharge										
50286	Mercury, total [low level]	1 - Effluent Gross	0	--	Sample Permit Req.									Req Mon 30DA AVG			28 - ug/L	02/30 - Twice Per Month	GR - Grab
					Value NODI									C - No Discharge					
51202	Sulfide-hydrogen sulfide [undissociated]	1 - Effluent Gross	0	--	Sample Permit Req.									Req Mon 30DA AVG			19 - mg/L	02/30 - Twice Per Month	GR - Grab
					Value NODI									C - No Discharge					
51484	Number of Events	1 - Effluent Gross	0	--	Sample Permit Req.						<	10.0 30DA AVG	<	3.0 7 DA AVG			5J - #	01/30 - Monthly	CA - Calculated
					Value NODI							C - No Discharge		C - No Discharge					
81020	Sulfate	1 - Effluent Gross	0	--	Sample Permit Req.									Req Mon 30DA AVG			19 - mg/L	02/30 - Twice Per Month	GR - Grab
					Value NODI									C - No Discharge					
81381	Duration of discharge	1 - Effluent Gross	0	--	Sample Permit Req.								<	3.0 7 DA AVG			5A - d	01/07 - Weekly	CA - Calculated
					Value NODI									C - No Discharge					
82057	Boron, total	1 - Effluent Gross	0	--	Sample Permit Req.									Req Mon 30DA AVG			19 - mg/L	02/30 - Twice Per Month	GR - Grab
					Value NODI									C - No Discharge					
84066	Oil and grease visual	1 - Effluent Gross	0	--	Sample Permit Req.				Req Mon INST MAX	AB - abst=0;prst=1								01/07 - Weekly	VI - Visual
					Value NODI				C - No Discharge										

Submission Note

If a parameter row does not contain any values for the Sample nor Effluent Trading, then none of the following fields will be submitted for that row: Units, Number of Excursions, Frequency of Analysis, and Sample Type.

Edit Check Errors

No errors.

Comments

No Discharge

Attachments

No attachments.

Report Last Saved By

Mountain Coal Company LLC

User:

NATALIESTAFFORD@CORERESOURCES.COM

Name:

Natalie Stafford

E-Mail:

nataliestafford@coreresources.com

Date/Time:

2025-07-22 09:24 (Time Zone: -06:00)

Report Last Signed By

User:

ROBERTMUNZ

Name:

Robert Munz

E-Mail:

robertmunz@coreresources.com

Date/Time:

2025-07-25 08:39 (Time Zone: -06:00)

EPA may make all the information submitted through this form (including all attachments) available to the public without further notice to you. Do not use this online form to submit personal information (e.g., non-business cell phone number or non-business email address), confidential business information (CBI), or if you intend to assert a CBI claim on any of the submitted information. Pursuant to 40 CFR 2.203(a), EPA is providing you with notice that all CBI claims must be asserted at the time of submission. EPA cannot accommodate a late CBI claim to cover previously submitted information because efforts to protect the information are not administratively practicable since it may already be disclosed to the public. Although we do not foresee a need for persons to assert a claim of CBI based on the types of information requested in this form, if persons wish to assert a CBI claim we direct submitters to contact the [NPDES eReporting Help Desk](#) for further guidance. Please note that EPA may contact you after you submit this report for more information.

This collection of information is approved by OMB under the Paperwork Reduction Act, 44 U.S.C. 3501 et seq. (OMB Control No. 2040-0004). Responses to this collection of information are mandatory in accordance with this permit and EPA NPDES regulations 40 CFR 122.41(l)(4)(i). An agency may not conduct or sponsor, and a person is not required to respond to, a collection of information unless it displays a currently valid OMB control number. The public reporting and recordkeeping burden for this collection of information are estimated to average 2 hours per outfall. Send comments on the Agency's need for this information, the accuracy of the provided burden estimates and any suggested methods for minimizing respondent burden to the Regulatory Support Division Director, U.S. Environmental Protection Agency (2821T), 1200 Pennsylvania Ave., NW, Washington, D.C. 20460. Include the OMB control number in any correspondence. Do not send the completed form to this address.

Permit

Permit #:

CO0038776

Major:

No

Permitted Feature:

012
External Outfall

Permittee:

Mountain Coal Company LLC

Permittee Address:

5174 Hwy 133
Somerset, CO 81434

Discharge:

012-Q
Quarterly Monitoring for 012A

Facility:

WEST ELK MINE

Facility Location:

HWY 133, E OF TOWN
GUNNISON COUNTY, CO 81434

Report Dates & Status

Monitoring Period:

From 04/01/25 to 06/30/25

DMR Due Date:

07/28/25

Status:

NetDMR Validated

Considerations for Form Completion

Quarterly monitoring - see Appendix B, #35, pg 64.

Principal Executive Officer

First Name:

Last Name:

Title:

Telephone:

No Data Indicator (NODI)

Form NODI:

--

Parameter		Monitoring Location	Season #	Param. NODI		Quantity or Loading					Quality or Concentration							# of Ex.	Frequency of Analysis	Sample Type
Code	Name					Qualifier 1	Value 1	Qualifier 2	Value 2	Units	Qualifier 1	Value 1	Qualifier 2	Value 2	Qualifier 3	Value 3	Units			
70295	Solids, total dissolved	1 - Effluent Gross	0	--	Sample														01/90 - Quarterly	GR - Grab
					Permit Req.									Req Mon QRTR AVG		Req Mon DAILY MX	19 - mg/L			
					Value NODI									C - No Discharge		C - No Discharge				

Submission Note

If a parameter row does not contain any values for the Sample nor Effluent Trading, then none of the following fields will be submitted for that row: Units, Number of Excursions, Frequency of Analysis, and Sample Type.

Edit Check Errors

No errors.

Comments

No Discharge

Attachments

No attachments.

Report Last Saved By

Mountain Coal Company LLC

User:

NATALIESTAFFORD@CORERESOURCES.COM

Name:

Natalie Stafford

E-Mail:

nataliestafford@coreresources.com

Date/Time:

2025-07-22 09:31 (Time Zone: -06:00)

Report Last Signed By

User:

ROBERTMUNZ

Name:

Robert Munz

E-Mail:

robertmunz@coreresources.com

Date/Time:

2025-07-25 08:39 (Time Zone: -06:00)

EPA may make all the information submitted through this form (including all attachments) available to the public without further notice to you. Do not use this online form to submit personal information (e.g., non-business cell phone number or non-business email address), confidential business information (CBI), or if you intend to assert a CBI claim on any of the submitted information. Pursuant to 40 CFR 2.203(a), EPA is providing you with notice that all CBI claims must be asserted at the time of submission. EPA cannot accommodate a late CBI claim to cover previously submitted information because efforts to protect the information are not administratively practicable since it may already be disclosed to the public. Although we do not foresee a need for persons to assert a claim of CBI based on the types of information requested in this form, if persons wish to assert a CBI claim we direct submitters to contact the [NPDES eReporting Help Desk](#) for further guidance. Please note that EPA may contact you after you submit this report for more information.

This collection of information is approved by OMB under the Paperwork Reduction Act, 44 U.S.C. 3501 et seq. (OMB Control No. 2040-0004). Responses to this collection of information are mandatory in accordance with this permit and EPA NPDES regulations 40 CFR 122.41(l)(4)(i). An agency may not conduct or sponsor, and a person is not required to respond to, a collection of information unless it displays a currently valid OMB control number. The public reporting and recordkeeping burden for this collection of information are estimated to average 2 hours per outfall. Send comments on the Agency's need for this information, the accuracy of the provided burden estimates and any suggested methods for minimizing respondent burden to the Regulatory Support Division Director, U.S. Environmental Protection Agency (2821T), 1200 Pennsylvania Ave., NW, Washington, D.C. 20460. Include the OMB control number in any correspondence. Do not send the completed form to this address.

Permit

Permit #:

CO0038776

Major:

No

Permitted Feature:

012
External Outfall

Permittee:

Mountain Coal Company LLC

Permittee Address:

5174 Hwy 133
Somerset, CO 81434

Discharge:

012-W
Acute WET Testing for 012A

Facility:

WEST ELK MINE

Facility Location:

HWY 133, E OF TOWN
GUNNISON COUNTY, CO 81434

Report Dates & Status

Monitoring Period:

From 04/01/25 to 06/30/25

DMR Due Date:

07/28/25

Status:

NetDMR Validated

Considerations for Form Completion

SEE I.D.1, PP. 32.PG 32-34 FOR DETAILS OS PROCEDURE. REPORT LC50 - STATISTICAL POINT ESTIMATE WHICH IS LETHAL TO 50% OF TEST ORGANISMS, AND ATTACH ACUTE TOXICITY TEST REPORT FORM TO DMR.

Principal Executive Officer

First Name:

Last Name:

Title:

Telephone:

No Data Indicator (NODI)

Form NODI: --

Parameter		Monitoring Location	Season #	Param. NODI		Quantity or Loading					Quality or Concentration						# of Ex.	Frequency of Analysis	Sample Type
Code	Name					Qualifier 1	Value 1	Qualifier 2	Value 2	Units	Qualifier 1	Value 1	Qualifier 2	Value 2	Qualifier 3	Value 3	Units		
TAM3C	LC50 Static Renewal 48Hr Acute Daphnia magna	1 - Effluent Gross	0	--	Sample													01/90 - Quarterly	G3 - 3 Grabs
					Permit Req.						>=	100.0 MN VALUE				23 - %			
					Value NODI							C - No Discharge							
TAN6C	LC50 Static Renewal 96Hr Acute Pimephales promelas	1 - Effluent Gross	0	--	Sample													01/90 - Quarterly	G3 - 3 Grabs
					Permit Req.						>=	100.0 MN VALUE				23 - %			
					Value NODI							C - No Discharge							

Submission Note

If a parameter row does not contain any values for the Sample nor Effluent Trading, then none of the following fields will be submitted for that row: Units, Number of Excursions, Frequency of Analysis, and Sample Type.

Edit Check Errors

No errors.

Comments

No Discharge

Attachments

No attachments.

Report Last Saved By

Mountain Coal Company LLC

User:

NATALIESTAFFORD@CORERESOURCES.COM

Name:

Natalie Stafford

E-Mail:

nataliestafford@coreresources.com

Date/Time:

2025-07-22 09:31 (Time Zone: -06:00)

Report Last Signed By

User:

ROBERTMUNZ

Name:

Robert Munz

E-Mail:

robertmunz@coreresources.com

Date/Time:

2025-07-25 08:39 (Time Zone: -06:00)

EPA may make all the information submitted through this form (including all attachments) available to the public without further notice to you. Do not use this online form to submit personal information (e.g., non-business cell phone number or non-business email address), confidential business information (CBI), or if you intend to assert a CBI claim on any of the submitted information. Pursuant to 40 CFR 2.203(a), EPA is providing you with notice that all CBI claims must be asserted at the time of submission. EPA cannot accommodate a late CBI claim to cover previously submitted information because efforts to protect the information are not administratively practicable since it may already be disclosed to the public. Although we do not foresee a need for persons to assert a claim of CBI based on the types of information requested in this form, if persons wish to assert a CBI claim we direct submitters to contact the [NPDES eReporting Help Desk](#) for further guidance. Please note that EPA may contact you after you submit this report for more information.

This collection of information is approved by OMB under the Paperwork Reduction Act, 44 U.S.C. 3501 et seq. (OMB Control No. 2040-0004). Responses to this collection of information are mandatory in accordance with this permit and EPA NPDES regulations 40 CFR 122.41(l)(4)(i). An agency may not conduct or sponsor, and a person is not required to respond to, a collection of information unless it displays a currently valid OMB control number. The public reporting and recordkeeping burden for this collection of information are estimated to average 2 hours per outfall. Send comments on the Agency's need for this information, the accuracy of the provided burden estimates and any suggested methods for minimizing respondent burden to the Regulatory Support Division Director, U.S. Environmental Protection Agency (2821T), 1200 Pennsylvania Ave., NW, Washington, D.C. 20460. Include the OMB control number in any correspondence. Do not send the completed form to this address.

Permit

Permit #:

CO0038776

Major:

No

Permitted Feature:

012A
External Outfall

Permittee:

Mountain Coal Company LLC

Permittee Address:

5174 Hwy 133
Somerset, CO 81434

Discharge:

012A-W
Acute Monthly WET Testing for 012A

Facility:

WEST ELK MINE

Facility Location:

HWY 133, E OF TOWN
GUNNISON COUNTY, CO 81434

Report Dates & Status

Monitoring Period:

From 06/01/25 to 06/30/25

DMR Due Date:

07/28/25

Status:

NetDMR Validated

Considerations for Form Completion

Principal Executive Officer

First Name:

Last Name:

Title:

Telephone:

No Data Indicator (NODI)

Form NODI:

--

Parameter		Monitoring Location	Season #	Param. NODI		Quantity or Loading					Quality or Concentration							# of Ex.	Frequency of Analysis	Sample Type
Code	Name					Qualifier 1	Value 1	Qualifier 2	Value 2	Units	Qualifier 1	Value 1	Qualifier 2	Value 2	Qualifier 3	Value 3	Units			
51484	Number of Events	1 - Effluent Gross	0	--	Sample														01/30 - Monthly	CA - Calculated
					Permit Req.							<	10.0 30DA AVG	<	3.0 MX 7D AV	5J - #				
					Value NODI								C - No Discharge		C - No Discharge					
81381	Duration of discharge	1 - Effluent Gross	0	--	Sample														01/07 - Weekly	CA - Calculated
					Permit Req.									<	3.0 MX 7D AV	5A - d				
					Value NODI										C - No Discharge					

Submission Note

If a parameter row does not contain any values for the Sample nor Effluent Trading, then none of the following fields will be submitted for that row: Units, Number of Excursions, Frequency of Analysis, and Sample Type.

Edit Check Errors

No errors.

Comments

No Discharge

Attachments

No attachments.

Report Last Saved By

Mountain Coal Company LLC

User:

NATALIESTAFFORD@CORERESOURCES.COM

Name:

Natalie Stafford

E-Mail:

nataliestafford@coreresources.com

Date/Time:

2025-07-22 09:32 (Time Zone: -06:00)

Report Last Signed By

User:

ROBERTMUNZ

Name:

Robert Munz

E-Mail:

robertmunz@coreresources.com

Date/Time:

2025-07-25 08:39 (Time Zone: -06:00)

EPA may make all the information submitted through this form (including all attachments) available to the public without further notice to you. Do not use this online form to submit personal information (e.g., non-business cell phone number or non-business email address), confidential business information (CBI), or if you intend to assert a CBI claim on any of the submitted information. Pursuant to 40 CFR 2.203(a), EPA is providing you with notice that all CBI claims must be asserted at the time of submission. EPA cannot accommodate a late CBI claim to cover previously submitted information because efforts to protect the information are not administratively practicable since it may already be disclosed to the public. Although we do not foresee a need for persons to assert a claim of CBI based on the types of information requested in this form, if persons wish to assert a CBI claim we direct submitters to contact the [NPDES eReporting Help Desk](#) for further guidance. Please note that EPA may contact you after you submit this report for more information.

This collection of information is approved by OMB under the Paperwork Reduction Act, 44 U.S.C. 3501 et seq. (OMB Control No. 2040-0004). Responses to this collection of information are mandatory in accordance with this permit and EPA NPDES regulations 40 CFR 122.41(l)(4)(i). An agency may not conduct or sponsor, and a person is not required to respond to, a collection of information unless it displays a currently valid OMB control number. The public reporting and recordkeeping burden for this collection of information are estimated to average 2 hours per outfall. Send comments on the Agency's need for this information, the accuracy of the provided burden estimates and any suggested methods for minimizing respondent burden to the Regulatory Support Division Director, U.S. Environmental Protection Agency (2821T), 1200 Pennsylvania Ave., NW, Washington, D.C. 20460. Include the OMB control number in any correspondence. Do not send the completed form to this address.

Permit

Permit #:

CO0038776

Major:

No

Permitted Feature:

014
External Outfall

Permittee:

Mountain Coal Company LLC

Permittee Address:

5174 Hwy 133
Somerset, CO 81434

Discharge:

014-AA
Surface Runoff to Sylvester Gulch

Facility:

WEST ELK MINE

Facility Location:

HWY 133, E OF TOWN
GUNNISON COUNTY, CO 81434

Report Dates & Status

Monitoring Period:

From 06/01/25 to 06/30/25

DMR Due Date:

07/28/25

Status:

NetDMR Validated

Considerations for Form Completion

TSS & TOTAL RECOVERABLE IRON LIMITS WILL BE WAIVED, & SETTLEABLE SOLIDS LIMIT APPLIED FOR <=10YR,24HR PRECIP EVENTS -SEE PG. 21 FOR REQUIREMENTS. 30 DAY AVG IS HIGHEST MONTHLY AVERAGE DURING REPORTING PERIOD.

Principal Executive Officer

First Name:

Last Name:

Title:

Telephone:

No Data Indicator (NODI)

Form NODI:

--

Parameter		Monitoring Location	Season #	Param. NODI		Quantity or Loading					Quality or Concentration							# of Ex.	Frequency of Analysis	Sample Type
Code	Name					Qualifier 1	Value 1	Qualifier 2	Value 2	Units	Qualifier 1	Value 1	Qualifier 2	Value 2	Qualifier 3	Value 3	Units			
00010	Temperature, water deg. centigrade	1 - Effluent Gross	0	--	Sample														99/99 - Continuous	RC - Recorder (auto)
					Permit Req.									Req Mon MX WK AV		Req Mon DAILY MX	04 - deg C			
					Value NODI									C - No Discharge		C - No Discharge				
00400	pH	1 - Effluent Gross	0	--	Sample														01/30 - Monthly	GR - Grab
					Permit Req.					>=	6.5 MINIMUM			<=	9.0 MAXIMUM	12 - SU				
					Value NODI						C - No Discharge				C - No Discharge					
00530	Solids, total suspended	1 - Effluent Gross	0	--	Sample														01/30 - Monthly	GR - Grab
					Permit Req.								<=	35.0 30DA AVG	<=	70.0 DAILY MX	19 - mg/L			
					Value NODI									C - No Discharge		C - No Discharge				
00980	Iron, total recoverable	1 - Effluent Gross	0	--	Sample														01/30 - Monthly	GR - Grab
					Permit Req.								<=	1000.0 30DA AVG	<=	6000.0 DAILY MX	28 - ug/L			
					Value NODI									C - No Discharge		C - No Discharge				
50050	Flow, in conduit or thru treatment plant	1 - Effluent Gross	0	--	Sample														01/30 - Monthly	IN - Instantaneous
					Permit Req.	<=	0.03 30DA AVG		Req Mon DAILY MX	03 - MGD										
					Value NODI		C - No Discharge		C - No Discharge											

Submission Note

If a parameter row does not contain any values for the Sample nor Effluent Trading, then none of the following fields will be submitted for that row: Units, Number of Excursions, Frequency of Analysis, and Sample Type.

Edit Check Errors

No errors.

Comments

No Discharge

Attachments

No attachments.

Report Last Saved By

Mountain Coal Company LLC

User:

NATALIESTAFFORD@CORERESOURCES.COM

Name:

Natalie Stafford

E-Mail:

nataliestafford@coreresources.com

Date/Time:	2025-07-22 09:33 (Time Zone: -06:00)
<i>Report Last Signed By</i>	
User:	ROBERTMUNZ
Name:	Robert Munz
E-Mail:	robertmunz@coreresources.com
Date/Time:	2025-07-25 08:39 (Time Zone: -06:00)

EPA may make all the information submitted through this form (including all attachments) available to the public without further notice to you. Do not use this online form to submit personal information (e.g., non-business cell phone number or non-business email address), confidential business information (CBI), or if you intend to assert a CBI claim on any of the submitted information. Pursuant to 40 CFR 2.203(a), EPA is providing you with notice that all CBI claims must be asserted at the time of submission. EPA cannot accommodate a late CBI claim to cover previously submitted information because efforts to protect the information are not administratively practicable since it may already be disclosed to the public. Although we do not foresee a need for persons to assert a claim of CBI based on the types of information requested in this form, if persons wish to assert a CBI claim we direct submitters to contact the [NPDES eReporting Help Desk](#) for further guidance. Please note that EPA may contact you after you submit this report for more information.

This collection of information is approved by OMB under the Paperwork Reduction Act, 44 U.S.C. 3501 et seq. (OMB Control No. 2040-0004). Responses to this collection of information are mandatory in accordance with this permit and EPA NPDES regulations 40 CFR 122.41(l)(4)(i). An agency may not conduct or sponsor, and a person is not required to respond to, a collection of information unless it displays a currently valid OMB control number. The public reporting and recordkeeping burden for this collection of information are estimated to average 2 hours per outfall. Send comments on the Agency's need for this information, the accuracy of the provided burden estimates and any suggested methods for minimizing respondent burden to the Regulatory Support Division Director, U.S. Environmental Protection Agency (2821T), 1200 Pennsylvania Ave., NW, Washington, D.C. 20460. Include the OMB control number in any correspondence. Do not send the completed form to this address.

Permit

Permit #:

CO0038776

Major:

No

Permittee:

Mountain Coal Company LLC

Permittee Address:

5174 Hwy 133
Somerset, CO 81434

Facility:

WEST ELK MINE

Facility Location:

HWY 133, E OF TOWN
GUNNISON COUNTY, CO 81434

Permitted Feature:

011
External Outfall

Discharge:

011-W
Acute WET Testing for 011A

Report Dates & Status

Monitoring Period:

From 04/01/25 to 06/30/25

DMR Due Date:

07/28/25

Status:

NetDMR Validated

Considerations for Form Completion

SEE I.D.1, PP. 32-35, FOR DETAILS OFTEST PROCEDURE. REPORT LC50 - STATISTICAL POINT ESTIMATE WHICH ISLETHAL TO 50% OF TEST ORGANISMS, AND ATTACH ACUTE TOXICITY TEST REPORT FORM TO DMR.

Principal Executive Officer

First Name:

Last Name:

Title:

Telephone:

No Data Indicator (NODI)

Form NODI: --

Parameter		Monitoring Location	Season #	Param. NODI		Quantity or Loading					Quality or Concentration						# of Ex.	Frequency of Analysis	Sample Type
Code	Name					Qualifier 1	Value 1	Qualifier 2	Value 2	Units	Qualifier 1	Value 1	Qualifier 2	Value 2	Qualifier 3	Value 3	Units		
TAM3C	LC50 Static Renewal 48Hr Acute Daphnia magna	1 - Effluent Gross	0	--	Sample													01/90 - Quarterly	G3 - 3 Grabs
					Permit Req.							Req Mon MN VALUE					23 - %		
					Value NODI							C - No Discharge							
TAN6C	LC50 Static Renewal 96Hr Acute Pimephales promelas	1 - Effluent Gross	0	--	Sample													01/90 - Quarterly	G3 - 3 Grabs
					Permit Req.							Req Mon MN VALUE					23 - %		
					Value NODI							C - No Discharge							

Submission Note

If a parameter row does not contain any values for the Sample nor Effluent Trading, then none of the following fields will be submitted for that row: Units, Number of Excursions, Frequency of Analysis, and Sample Type.

Edit Check Errors

No errors.

Comments

No Discharge

Attachments

No attachments.

Report Last Saved By

Mountain Coal Company LLC

User:

NATALIESTAFFORD@CORERESOURCES.COM

Name:

Natalie Stafford

E-Mail:

nataliestafford@coreresources.com

Date/Time:

2025-07-22 09:19 (Time Zone: -06:00)

Report Last Signed By

User:

ROBERTMUNZ

Name:

Robert Munz

E-Mail:

robertmunz@coreresources.com

Date/Time:

2025-07-25 08:39 (Time Zone: -06:00)

DMR Copy of Record

Form Approved OMB No. 2040-0004 expires on 07/31/2026

EPA may make all the information submitted through this form (including all attachments) available to the public without further notice to you. Do not use this online form to submit personal information (e.g., non-business cell phone number or non-business email address), confidential business information (CBI), or if you intend to assert a CBI claim on any of the submitted information. Pursuant to 40 CFR 2.203(a), EPA is providing you with notice that all CBI claims must be asserted at the time of submission. EPA cannot accommodate a late CBI claim to cover previously submitted information because efforts to protect the information are not administratively practicable since it may already be disclosed to the public. Although we do not foresee a need for persons to assert a claim of CBI based on the types of information requested in this form, if persons wish to assert a CBI claim we direct submitters to contact the [NPDES eReporting Help Desk](#) for further guidance. Please note that EPA may contact you after you submit this report for more information.

This collection of information is approved by OMB under the Paperwork Reduction Act, 44 U.S.C. 3501 et seq. (OMB Control No. 2040-0004). Responses to this collection of information are mandatory in accordance with this permit and EPA NPDES regulations 40 CFR 122.41(l)(4)(i). An agency may not conduct or sponsor, and a person is not required to respond to, a collection of information unless it displays a currently valid OMB control number. The public reporting and recordkeeping burden for this collection of information are estimated to average 2 hours per outfall. Send comments on the Agency's need for this information, the accuracy of the provided burden estimates and any suggested methods for minimizing respondent burden to the Regulatory Support Division Director, U.S. Environmental Protection Agency (2821T), 1200 Pennsylvania Ave., NW, Washington, D.C. 20460. Include the OMB control number in any correspondence. Do not send the completed form to this address.

Permit

Permit #:	CO0038776	Permittee:	Mountain Coal Company LLC	Facility:	WEST ELK MINE
Major:	No	Permittee Address:	5174 Hwy 133 Somerset, CO 81434	Facility Location:	HWY 133, E OF TOWN GUNNISON COUNTY, CO 81434
Permitted Feature:	014 External Outfall	Discharge:	014-Q Quarterly Monitoring for 014A		

Report Dates & Status

Monitoring Period:	From 04/01/25 to 06/30/25	DMR Due Date:	07/28/25	Status:	NetDMR Validated
--------------------	---------------------------	---------------	----------	---------	------------------

Considerations for Form Completion

TSS AND TOTAL RECOVERABLE LIMITS WILL BE WAIVED, & SETTLEABLE SOLIDS LIMIT APPLIED FOR <=10YR,24HR PRECIP EVENTS -SEE PG. 14 FOR REQUIREMENTS. 30 DAY AVG IS HIGHEST MONTHLY AVERAGE DURING REPORTING PERIOD.OIL AND GREASE- SEE I.C.a. REPORT CALCULATED SAR AT MLOC=EG; ADJUSTED SAR AT MLOC=P.

Principal Executive Officer

First Name:	Title:	Telephone:
Last Name:		

No Data Indicator (NODI)

Form NODI: --

[illegible]

01318	Lead, potentially dissolvd	1 - Effluent Gross	0	--	Permit Req.										Req Mon 30DA AVG		Req Mon DAILY MX	28 - ug/L		01/90 - Quarterly	GR - Grab
					Value NODI										C - No Discharge		C - No Discharge				
					Sample																
01319	Manganese, potentially dissolvd	1 - Effluent Gross	0	--	Permit Req.										Req Mon 30DA AVG		Req Mon DAILY MX	28 - ug/L		01/90 - Quarterly	GR - Grab
					Value NODI										C - No Discharge		C - No Discharge				
					Sample																
01322	Nickel, potentially dissolvd	1 - Effluent Gross	0	--	Permit Req.										Req Mon 30DA AVG		Req Mon DAILY MX	28 - ug/L		01/90 - Quarterly	GR - Grab
					Value NODI										C - No Discharge		C - No Discharge				
					Sample																
01323	Selenium, potentially dissolvd	1 - Effluent Gross	0	--	Permit Req.										Req Mon 30DA AVG		Req Mon DAILY MX	28 - ug/L		01/90 - Quarterly	GR - Grab
					Value NODI										C - No Discharge		C - No Discharge				
					Sample																
04262	Chromium, trivalent total recoverable	1 - Effluent Gross	0	--	Permit Req.												Req Mon DAILY MX	28 - ug/L		01/90 - Quarterly	GR - Grab
					Value NODI												C - No Discharge				
					Sample																
50286	Mercury, total [low level]	1 - Effluent Gross	0	--	Permit Req.										Req Mon 30DA AVG			28 - ug/L		01/90 - Quarterly	GR - Grab
					Value NODI										C - No Discharge						
					Sample																
51202	Sulfide-hydrogen sulfide [undissociated]	1 - Effluent Gross	0	--	Permit Req.										Req Mon 30DA AVG			19 - mg/L		01/90 - Quarterly	GR - Grab
					Value NODI										C - No Discharge						
					Sample																
81020	Sulfate	1 - Effluent Gross	0	--	Permit Req.										Req Mon 30DA AVG			28 - ug/L		01/90 - Quarterly	GR - Grab
					Value NODI										C - No Discharge						
					Sample																
82057	Boron, total	1 - Effluent Gross	0	--	Permit Req.										Req Mon 30DA AVG			19 - mg/L		01/90 - Quarterly	GR - Grab
					Value NODI										C - No Discharge						
					Sample																

Submission Note

If a parameter row does not contain any values for the Sample nor Effluent Trading, then none of the following fields will be submitted for that row: Units, Number of Excursions, Frequency of Analysis, and Sample Type.

Edit Check Errors

No errors.

Comments

No Discharge

Attachments

No attachments.

Report Last Saved By

Mountain Coal Company LLC

User: NATALIASTAFFORD@CORERESOURCES.COM

Name: Natalie Stafford

E-Mail: nataliestafford@coreresources.com

Date/Time: 2025-07-22 09:36 (Time Zone: -06:00)

Report Last Signed By

User: ROBERTMUNZ

Name: Robert Munz

E-Mail: robertmunz@coreresources.com

Date/Time: 2025-07-25 08:39 (Time Zone: -06:00)

DMR Copy of Record

Form Approved OMB No. 2040-0004 expires on 07/31/2026

EPA may make all the information submitted through this form (including all attachments) available to the public without further notice to you. Do not use this online form to submit personal information (e.g., non-business cell phone number or non-business email address), confidential business information (CBI), or if you intend to assert a CBI claim on any of the submitted information. Pursuant to 40 CFR 2.203(a), EPA is providing you with notice that all CBI claims must be asserted at the time of submission. EPA cannot accommodate a late CBI claim to cover previously submitted information because efforts to protect the information are not administratively practicable since it may already be disclosed to the public. Although we do not foresee a need for persons to assert a claim of CBI based on the types of information requested in this form, if persons wish to assert a CBI claim we direct submitters to contact the [NPDES eReporting Help Desk](#) for further guidance. Please note that EPA may contact you after you submit this report for more information.

This collection of information is approved by OMB under the Paperwork Reduction Act, 44 U.S.C. 3501 et seq. (OMB Control No. 2040-0004). Responses to this collection of information are mandatory in accordance with this permit and EPA NPDES regulations 40 CFR 122.41(l)(4)(i). An agency may not conduct or sponsor, and a person is not required to respond to, a collection of information unless it displays a currently valid OMB control number. The public reporting and recordkeeping burden for this collection of information are estimated to average 2 hours per outfall. Send comments on the Agency's need for this information, the accuracy of the provided burden estimates and any suggested methods for minimizing respondent burden to the Regulatory Support Division Director, U.S. Environmental Protection Agency (2821T), 1200 Pennsylvania Ave., NW, Washington, D.C. 20460. Include the OMB control number in any correspondence. Do not send the completed form to this address.

[illegible]

81020	Sulfate	1 - Effluent Gross	0	--	Sample														
					Permit Req.									Req Mon 30DA AVG				19 - mg/L	
					Value NODI									C - No Discharge					
82057	Boron, total	1 - Effluent Gross	0	--	Sample														
					Permit Req.									Req Mon 30DA AVG				19 - mg/L	
					Value NODI									C - No Discharge					
84066	Oil and grease visual	1 - Effluent Gross	0	--	Sample														
					Permit Req.				Req Mon INST MAX	AB - abst=0;prst=1									
					Value NODI				C - No Discharge										

Submission Note

If a parameter row does not contain any values for the Sample nor Effluent Trading, then none of the following fields will be submitted for that row: Units, Number of Excursions, Frequency of Analysis, and Sample Type.

Edit Check Errors

No errors.

Comments

No Discharge

Attachments

No attachments.

Report Last Saved By

Mountain Coal Company LLC

User:

NATALIESTAFFORD@CORERESOURCES.COM

Name:

Natalie Stafford

E-Mail:

nataliestafford@coreresources.com

Date/Time:

2025-07-22 09:37 (Time Zone: -06:00)

Report Last Signed By

User:

ROBERTMUNZ

Name:

Robert Munz

E-Mail:

robertmunz@coreresources.com

Date/Time:

2025-07-25 08:39 (Time Zone: -06:00)

EPA may make all the information submitted through this form (including all attachments) available to the public without further notice to you. Do not use this online form to submit personal information (e.g., non-business cell phone number or non-business email address), confidential business information (CBI), or if you intend to assert a CBI claim on any of the submitted information. Pursuant to 40 CFR 2.203(a), EPA is providing you with notice that all CBI claims must be asserted at the time of submission. EPA cannot accommodate a late CBI claim to cover previously submitted information because efforts to protect the information are not administratively practicable since it may already be disclosed to the public. Although we do not foresee a need for persons to assert a claim of CBI based on the types of information requested in this form, if persons wish to assert a CBI claim we direct submitters to contact the [NPDES eReporting Help Desk](#) for further guidance. Please note that EPA may contact you after you submit this report for more information.

This collection of information is approved by OMB under the Paperwork Reduction Act, 44 U.S.C. 3501 et seq. (OMB Control No. 2040-0004). Responses to this collection of information are mandatory in accordance with this permit and EPA NPDES regulations 40 CFR 122.41(l)(4)(i). An agency may not conduct or sponsor, and a person is not required to respond to, a collection of information unless it displays a currently valid OMB control number. The public reporting and recordkeeping burden for this collection of information are estimated to average 2 hours per outfall. Send comments on the Agency's need for this information, the accuracy of the provided burden estimates and any suggested methods for minimizing respondent burden to the Regulatory Support Division Director, U.S. Environmental Protection Agency (2821T), 1200 Pennsylvania Ave., NW, Washington, D.C. 20460. Include the OMB control number in any correspondence. Do not send the completed form to this address.

Permit

Permit #:

CO0038776

Major:

No

Permitted Feature:

015
External Outfall

Permittee:

Mountain Coal Company LLC

Permittee Address:

5174 Hwy 133
Somerset, CO 81434

Discharge:

015-Q
Quarterly Monitoring for 015A

Facility:

WEST ELK MINE

Facility Location:

HWY 133, E OF TOWN
GUNNISON COUNTY, CO 81434

Report Dates & Status

Monitoring Period:

From 04/01/25 to 06/30/25

DMR Due Date:

07/28/25

Status:

NetDMR Validated

Considerations for Form Completion

Quarterly monitoring - see Appendix B, #35, pg 64.

Principal Executive Officer

First Name:

Last Name:

Title:

Telephone:

No Data Indicator (NODI)

Form NODI:

--

Parameter		Monitoring Location	Season #	Param. NODI		Quantity or Loading					Quality or Concentration							# of Ex.	Frequency of Analysis	Sample Type
Code	Name					Qualifier 1	Value 1	Qualifier 2	Value 2	Units	Qualifier 1	Value 1	Qualifier 2	Value 2	Qualifier 3	Value 3	Units			
70295	Solids, total dissolved	1 - Effluent Gross	0	--	Sample														01/90 - Quarterly	GR - Grab
					Permit Req.									Req Mon QRTR AVG		Req Mon DAILY MX	19 - mg/L			
					Value NODI									C - No Discharge		C - No Discharge				

Submission Note

If a parameter row does not contain any values for the Sample nor Effluent Trading, then none of the following fields will be submitted for that row: Units, Number of Excursions, Frequency of Analysis, and Sample Type.

Edit Check Errors

No errors.

Comments

No Discharge

Attachments

No attachments.

Report Last Saved By

Mountain Coal Company LLC

User:

NATALIESTAFFORD@CORERESOURCES.COM

Name:

Natalie Stafford

E-Mail:

nataliestafford@coreresources.com

Date/Time:

2025-07-22 09:37 (Time Zone: -06:00)

Report Last Signed By

User:

ROBERTMUNZ

Name:

Robert Munz

E-Mail:

robertmunz@coreresources.com

Date/Time:

2025-07-25 08:39 (Time Zone: -06:00)

EPA may make all the information submitted through this form (including all attachments) available to the public without further notice to you. Do not use this online form to submit personal information (e.g., non-business cell phone number or non-business email address), confidential business information (CBI), or if you intend to assert a CBI claim on any of the submitted information. Pursuant to 40 CFR 2.203(a), EPA is providing you with notice that all CBI claims must be asserted at the time of submission. EPA cannot accommodate a late CBI claim to cover previously submitted information because efforts to protect the information are not administratively practicable since it may already be disclosed to the public. Although we do not foresee a need for persons to assert a claim of CBI based on the types of information requested in this form, if persons wish to assert a CBI claim we direct submitters to contact the [NPDES eReporting Help Desk](#) for further guidance. Please note that EPA may contact you after you submit this report for more information.

This collection of information is approved by OMB under the Paperwork Reduction Act, 44 U.S.C. 3501 et seq. (OMB Control No. 2040-0004). Responses to this collection of information are mandatory in accordance with this permit and EPA NPDES regulations 40 CFR 122.41(l)(4)(i). An agency may not conduct or sponsor, and a person is not required to respond to, a collection of information unless it displays a currently valid OMB control number. The public reporting and recordkeeping burden for this collection of information are estimated to average 2 hours per outfall. Send comments on the Agency's need for this information, the accuracy of the provided burden estimates and any suggested methods for minimizing respondent burden to the Regulatory Support Division Director, U.S. Environmental Protection Agency (2821T), 1200 Pennsylvania Ave., NW, Washington, D.C. 20460. Include the OMB control number in any correspondence. Do not send the completed form to this address.

Permit

Permit #:

CO0038776

Major:

No

Permitted Feature:

033
Internal Outfall

Permittee:

Mountain Coal Company LLC

Permittee Address:

5174 Hwy 133
Somerset, CO 81434

Discharge:

033-A
Stormwater from Drainage Basin 43D and 43E

Facility:

WEST ELK MINE

Facility Location:

HWY 133, E OF TOWN
GUNNISON COUNTY, CO 81434

Report Dates & Status

Monitoring Period:

From 06/01/25 to 06/30/25

DMR Due Date:

07/28/25

Status:

NetDMR Validated

Considerations for Form Completion

Principal Executive Officer

First Name:

Last Name:

Title:

Telephone:

No Data Indicator (NODI)

Form NODI:

--

Parameter		Monitoring Location	Season #	Param. NODI		Quantity or Loading					Quality or Concentration							# of Ex.	Frequency of Analysis	Sample Type
Code	Name					Qualifier 1	Value 1	Qualifier 2	Value 2	Units	Qualifier 1	Value 1	Qualifier 2	Value 2	Qualifier 3	Value 3	Units			
00400	pH	1 - Effluent Gross	0	--	Sample														01/30 - Monthly	GR - Grab
					Permit Req.							Req Mon MINIMUM				Req Mon MAXIMUM	12 - SU			
					Value NODI							C - No Discharge				C - No Discharge				
00530	Solids, total suspended	1 - Effluent Gross	0	--	Sample									Req Mon 30DA AVG		Req Mon DAILY MX	19 - mg/L		01/30 - Monthly	GR - Grab
					Permit Req.															
					Value NODI									C - No Discharge		C - No Discharge				
00545	Solids, settleable	1 - Effluent Gross	0	--	Sample									Req Mon 30DA AVG		Req Mon DAILY MX	25 - mL/L		01/30 - Monthly	GR - Grab
					Permit Req.															
					Value NODI									C - No Discharge		C - No Discharge				
00980	Iron, total recoverable	1 - Effluent Gross	0	--	Sample									Req Mon 30DA AVG		Req Mon DAILY MX	28 - ug/L		01/30 - Monthly	GR - Grab
					Permit Req.															
					Value NODI									C - No Discharge		C - No Discharge				
50050	Flow, in conduit or thru treatment plant	1 - Effluent Gross	0	--	Sample														01/30 - Monthly	IN - Instantaneous
					Permit Req.	<=	0.54 30DA AVG		Req Mon DAILY MX	03 - MGD										
					Value NODI		C - No Discharge		C - No Discharge											

Submission Note

If a parameter row does not contain any values for the Sample nor Effluent Trading, then none of the following fields will be submitted for that row: Units, Number of Excursions, Frequency of Analysis, and Sample Type.

Edit Check Errors

No errors.

Comments

No Discharge

Attachments

No attachments.

Report Last Saved By

Mountain Coal Company LLC

User:

NATALIESTAFFORD@CORERESOURCES.COM

Name:

Natalie Stafford

E-Mail:

nataliestafford@coreresources.com

Date/Time:	2025-07-22 10:05 (Time Zone: -06:00)
<i>Report Last Signed By</i>	
User:	ROBERTMUNZ
Name:	Robert Munz
E-Mail:	robertmunz@coreresources.com
Date/Time:	2025-07-25 08:39 (Time Zone: -06:00)

EPA may make all the information submitted through this form (including all attachments) available to the public without further notice to you. Do not use this online form to submit personal information (e.g., non-business cell phone number or non-business email address), confidential business information (CBI), or if you intend to assert a CBI claim on any of the submitted information. Pursuant to 40 CFR 2.203(a), EPA is providing you with notice that all CBI claims must be asserted at the time of submission. EPA cannot accommodate a late CBI claim to cover previously submitted information because efforts to protect the information are not administratively practicable since it may already be disclosed to the public. Although we do not foresee a need for persons to assert a claim of CBI based on the types of information requested in this form, if persons wish to assert a CBI claim we direct submitters to contact the [NPDES eReporting Help Desk](#) for further guidance. Please note that EPA may contact you after you submit this report for more information.

This collection of information is approved by OMB under the Paperwork Reduction Act, 44 U.S.C. 3501 et seq. (OMB Control No. 2040-0004). Responses to this collection of information are mandatory in accordance with this permit and EPA NPDES regulations 40 CFR 122.41(l)(4)(i). An agency may not conduct or sponsor, and a person is not required to respond to, a collection of information unless it displays a currently valid OMB control number. The public reporting and recordkeeping burden for this collection of information are estimated to average 2 hours per outfall. Send comments on the Agency's need for this information, the accuracy of the provided burden estimates and any suggested methods for minimizing respondent burden to the Regulatory Support Division Director, U.S. Environmental Protection Agency (2821T), 1200 Pennsylvania Ave., NW, Washington, D.C. 20460. Include the OMB control number in any correspondence. Do not send the completed form to this address.

Permit

Permit #:

CO0038776

Major:

No

Permittee:

Mountain Coal Company LLC

Permittee Address:

5174 Hwy 133
Somerset, CO 81434

Facility:

WEST ELK MINE

Facility Location:

HWY 133, E OF TOWN
GUNNISON COUNTY, CO 81434

Permitted Feature:

015
External Outfall

Discharge:

015-W
Acute WET Testing for 011A

Report Dates & Status

Monitoring Period:

From 04/01/25 to 06/30/25

DMR Due Date:

07/28/25

Status:

NetDMR Validated

Considerations for Form Completion

SEE I.D.1. PP. 32-34, FOR DETAILS OFTEST PROCEDURE. REPORT LC50 - STATISTICAL POINT ESTIMATE WHICH ISLETHAL TO 50% OF TEST ORGANISMS, AND ATTACH ACUTE TOXICITY TEST REPORT FORM TO DMR.

Principal Executive Officer

First Name:

Last Name:

Title:

Telephone:

No Data Indicator (NODI)

Form NODI: --

Parameter		Monitoring Location	Season #	Param. NODI		Quantity or Loading					Quality or Concentration						# of Ex.	Frequency of Analysis	Sample Type
Code	Name					Qualifier 1	Value 1	Qualifier 2	Value 2	Units	Qualifier 1	Value 1	Qualifier 2	Value 2	Qualifier 3	Value 3	Units		
TAM3C	LC50 Static Renewal 48Hr Acute Daphnia magna	1 - Effluent Gross	0	--	Sample													01/90 - Quarterly	GR - Grab
					Permit Req.						>=	100.0 MN VALUE				23 - %			
					Value NODI							C - No Discharge							
TAN6C	LC50 Static Renewal 96Hr Acute Pimephales promelas	1 - Effluent Gross	0	--	Sample													01/90 - Quarterly	GR - Grab
					Permit Req.						>=	100.0 MN VALUE				23 - %			
					Value NODI							C - No Discharge							

Submission Note

If a parameter row does not contain any values for the Sample nor Effluent Trading, then none of the following fields will be submitted for that row: Units, Number of Excursions, Frequency of Analysis, and Sample Type.

Edit Check Errors

No errors.

Comments

No Discharge

Attachments

No attachments.

Report Last Saved By

Mountain Coal Company LLC

User:

NATALIESTAFFORD@CORERESOURCES.COM

Name:

Natalie Stafford

E-Mail:

nataliestafford@coreresources.com

Date/Time:

2025-07-22 09:38 (Time Zone: -06:00)

Report Last Signed By

User:

ROBERTMUNZ

Name:

Robert Munz

E-Mail:

robertmunz@coreresources.com

Date/Time:

2025-07-25 08:39 (Time Zone: -06:00)

DMR Copy of Record

Form Approved OMB No. 2040-0004 expires on 07/31/2026

EPA may make all the information submitted through this form (including all attachments) available to the public without further notice to you. Do not use this online form to submit personal information (e.g., non-business cell phone number or non-business email address), confidential business information (CBI), or if you intend to assert a CBI claim on any of the submitted information. Pursuant to 40 CFR 2.203(a), EPA is providing you with notice that all CBI claims must be asserted at the time of submission. EPA cannot accommodate a late CBI claim to cover previously submitted information because efforts to protect the information are not administratively practicable since it may already be disclosed to the public. Although we do not foresee a need for persons to assert a claim of CBI based on the types of information requested in this form, if persons wish to assert a CBI claim we direct submitters to contact the [NPDES eReporting Help Desk](#) for further guidance. Please note that EPA may contact you after you submit this report for more information.

This collection of information is approved by OMB under the Paperwork Reduction Act, 44 U.S.C. 3501 et seq. (OMB Control No. 2040-0004). Responses to this collection of information are mandatory in accordance with this permit and EPA NPDES regulations 40 CFR 122.41(l)(4)(i). An agency may not conduct or sponsor, and a person is not required to respond to, a collection of information unless it displays a currently valid OMB control number. The public reporting and recordkeeping burden for this collection of information are estimated to average 2 hours per outfall. Send comments on the Agency's need for this information, the accuracy of the provided burden estimates and any suggested methods for minimizing respondent burden to the Regulatory Support Division Director, U.S. Environmental Protection Agency (2821T), 1200 Pennsylvania Ave., NW, Washington, D.C. 20460. Include the OMB control number in any correspondence. Do not send the completed form to this address.

Permit

Permit #:	CO0038776	Permittee:	Mountain Coal Company LLC	Facility:	WEST ELK MINE
Major:	No	Permittee Address:	5174 Hwy 133 Somerset, CO 81434	Facility Location:	HWY 133, E OF TOWN GUNNISON COUNTY, CO 81434
Permitted Feature:	017 External Outfall	Discharge:	017-AA Mine Water & MWTF		

Report Dates & Status

Monitoring Period:	From 06/01/25 to 06/30/25	DMR Due Date:	07/28/25	Status:	NetDMR Validated
--------------------	---------------------------	---------------	----------	---------	------------------

Considerations for Form Completion

TSS AND TOTAL RECOVERABLE IRON LIMITS WILL BE WAIVED, & SETTLEABLE SOLIDS LIMIT APPLIED FOR <=10YR,24HR PRECIP EVENTS -SEE PG. 15 FOR REQUIREMENTS. 30 DAY AVG IS HIGHEST MONTHLY AVERAGE DURING REPORTING PERIOD.OIL AND GREASE- SEE I.C.a. REPORT CALCULATED SAR AT MLOC=EG; ADJUSTED SAR AT MLOC=P.

Principal Executive Officer

First Name:	Title:	Telephone:
Last Name:		

No Data Indicator (NODI)

Form NODI:	--
------------	----

[illegible]

81020	Sulfate	1 - Effluent Gross	0	--	Sample														
					Permit Req.									Req Mon 30DA AVG				19 - mg/L	
					Value NODI									C - No Discharge					
82057	Boron, total	1 - Effluent Gross	0	--	Sample														
					Permit Req.								<=	0.75 30DA AVG				19 - mg/L	
					Value NODI									C - No Discharge					
84066	Oil and grease visual	1 - Effluent Gross	0	--	Sample														
					Permit Req.				Req Mon INST MAX	AB - abst=0;prst=1									
					Value NODI				C - No Discharge										

Submission Note

If a parameter row does not contain any values for the Sample nor Effluent Trading, then none of the following fields will be submitted for that row: Units, Number of Excursions, Frequency of Analysis, and Sample Type.

Edit Check Errors

No errors.

Comments

No Discharge

Attachments

No attachments.

Report Last Saved By

Mountain Coal Company LLC

User:

NATALIESTAFFORD@CORERESOURCES.COM

Name:

Natalie Stafford

E-Mail:

nataliestafford@coreresources.com

Date/Time:

2025-07-22 09:42 (Time Zone: -06:00)

Report Last Signed By

User:

ROBERTMUNZ

Name:

Robert Munz

E-Mail:

robertmunz@coreresources.com

Date/Time:

2025-07-25 08:39 (Time Zone: -06:00)

EPA may make all the information submitted through this form (including all attachments) available to the public without further notice to you. Do not use this online form to submit personal information (e.g., non-business cell phone number or non-business email address), confidential business information (CBI), or if you intend to assert a CBI claim on any of the submitted information. Pursuant to 40 CFR 2.203(a), EPA is providing you with notice that all CBI claims must be asserted at the time of submission. EPA cannot accommodate a late CBI claim to cover previously submitted information because efforts to protect the information are not administratively practicable since it may already be disclosed to the public. Although we do not foresee a need for persons to assert a claim of CBI based on the types of information requested in this form, if persons wish to assert a CBI claim we direct submitters to contact the [NPDES eReporting Help Desk](#) for further guidance. Please note that EPA may contact you after you submit this report for more information.

This collection of information is approved by OMB under the Paperwork Reduction Act, 44 U.S.C. 3501 et seq. (OMB Control No. 2040-0004). Responses to this collection of information are mandatory in accordance with this permit and EPA NPDES regulations 40 CFR 122.41(l)(4)(i). An agency may not conduct or sponsor, and a person is not required to respond to, a collection of information unless it displays a currently valid OMB control number. The public reporting and recordkeeping burden for this collection of information are estimated to average 2 hours per outfall. Send comments on the Agency's need for this information, the accuracy of the provided burden estimates and any suggested methods for minimizing respondent burden to the Regulatory Support Division Director, U.S. Environmental Protection Agency (2821T), 1200 Pennsylvania Ave., NW, Washington, D.C. 20460. Include the OMB control number in any correspondence. Do not send the completed form to this address.

Permit

Permit #:

CO0038776

Major:

No

Permitted Feature:

027
External Outfall

Permittee:

Mountain Coal Company LLC

Permittee Address:

5174 Hwy 133
Somerset, CO 81434

Discharge:

027-Q
Quarterly Monitoring for 027A

Facility:

WEST ELK MINE

Facility Location:

HWY 133, E OF TOWN
GUNNISON COUNTY, CO 81434

Report Dates & Status

Monitoring Period:

From 04/01/25 to 06/30/25

DMR Due Date:

07/28/25

Status:

NetDMR Validated

Considerations for Form Completion

Principal Executive Officer

First Name:

Last Name:

Title:

Telephone:

No Data Indicator (NODI)

Form NODI:

--

Parameter		Monitoring Location	Season #	Param. NODI		Quantity or Loading					Quality or Concentration							# of Ex.	Frequency of Analysis	Sample Type
Code	Name					Qualifier 1	Value 1	Qualifier 2	Value 2	Units	Qualifier 1	Value 1	Qualifier 2	Value 2	Qualifier 3	Value 3	Units			
00940	Chloride [as Cl]	1 - Effluent Gross	0	--	Sample														01/90 - Quarterly	GR - Grab
					Permit Req.									Req Mon 30DA AVG			19 - mg/L			
					Value NODI									C - No Discharge						
00978	Arsenic, total recoverable	1 - Effluent Gross	0	--	Sample														01/90 - Quarterly	GR - Grab
					Permit Req.									Req Mon 30DA AVG			28 - ug/L			
					Value NODI									C - No Discharge						
01056	Manganese, dissolved [as Mn]	1 - Effluent Gross	0	--	Sample														01/90 - Quarterly	GR - Grab
					Permit Req.									Req Mon 30DA AVG			28 - ug/L			
					Value NODI									C - No Discharge						
01074	Nickel, total recoverable	1 - Effluent Gross	0	--	Sample														01/90 - Quarterly	GR - Grab
					Permit Req.									Req Mon 30DA AVG			28 - ug/L			
					Value NODI									C - No Discharge						
01114	Lead, total recoverable	1 - Effluent Gross	0	--	Sample														01/90 - Quarterly	GR - Grab
					Permit Req.											Req Mon DAILY MX	28 - ug/L			
					Value NODI											C - No Discharge				
01118	Chromium, total recoverable	1 - Effluent Gross	0	--	Sample														01/90 - Quarterly	GR - Grab
					Permit Req.									Req Mon 30DA AVG		Req Mon DAILY MX	28 - ug/L			
					Value NODI									C - No Discharge		C - No Discharge				
01303	Zinc, potentially dissolved	1 - Effluent Gross	0	--	Sample														01/90 - Quarterly	GR - Grab
					Permit Req.									Req Mon 30DA AVG		Req Mon DAILY MX	28 - ug/L			
					Value NODI									C - No Discharge		C - No Discharge				
01306	Copper, potentially dissolved	1 - Effluent Gross	0	--	Sample														01/90 - Quarterly	GR - Grab
					Permit Req.									Req Mon 30DA AVG		Req Mon DAILY MX	28 - ug/L			
					Value NODI									C - No Discharge		C - No Discharge				
01314	Chromium, trivalent, potentially dissolvd	1 - Effluent Gross	0	--	Sample														01/90 - Quarterly	GR - Grab
					Permit Req.									Req Mon 30DA AVG			28 - ug/L			
					Value NODI									C - No Discharge						
01318	Lead, potentially dissolvd	1 - Effluent Gross	0	--	Sample														01/90 - Quarterly	GR - Grab
					Permit Req.									Req Mon 30DA AVG		Req Mon DAILY MX	28 - ug/L			

					Value NODI									C - No Discharge		C - No Discharge				
01319	Manganese, potentially dissolvd	1 - Effluent Gross	0	--	Sample															
					Permit Req.									Req Mon 30DA AVG		Req Mon DAILY MX	28 - ug/L		01/90 - Quarterly	GR - Grab
					Value NODI									C - No Discharge		C - No Discharge				
01322	Nickel, potentially dissolvd	1 - Effluent Gross	0	--	Sample															
					Permit Req.									Req Mon 30DA AVG		Req Mon DAILY MX	28 - ug/L		01/90 - Quarterly	GR - Grab
					Value NODI									C - No Discharge		C - No Discharge				
01323	Selenium, potentially dissolvd	1 - Effluent Gross	0	--	Sample															
					Permit Req.									Req Mon 30DA AVG		Req Mon DAILY MX	28 - ug/L		01/90 - Quarterly	GR - Grab
					Value NODI									C - No Discharge		C - No Discharge				
04262	Chromium, trivalent total recoverable	1 - Effluent Gross	0	--	Sample															
					Permit Req.											Req Mon DAILY MX	28 - ug/L		01/90 - Quarterly	GR - Grab
					Value NODI											C - No Discharge				
50286	Mercury, total [low level]	1 - Effluent Gross	0	--	Sample															
					Permit Req.									Req Mon 30DA AVG			28 - ug/L		01/90 - Quarterly	GR - Grab
					Value NODI									C - No Discharge						
51202	Sulfide-hydrogen sulfide [undissociated]	1 - Effluent Gross	0	--	Sample															
					Permit Req.									Req Mon 30DA AVG			19 - mg/L		01/90 - Quarterly	GR - Grab
					Value NODI									C - No Discharge						
81020	Sulfate	1 - Effluent Gross	0	--	Sample															
					Permit Req.									Req Mon 30DA AVG			19 - mg/L		01/90 - Quarterly	GR - Grab
					Value NODI									C - No Discharge						
82057	Boron, total	1 - Effluent Gross	0	--	Sample															
					Permit Req.									Req Mon 30DA AVG			19 - mg/L		01/90 - Quarterly	GR - Grab
					Value NODI									C - No Discharge						

Submission Note

If a parameter row does not contain any values for the Sample nor Effluent Trading, then none of the following fields will be submitted for that row: Units, Number of Excursions, Frequency of Analysis, and Sample Type.

Edit Check Errors

No errors.

Comments

No Discharge

Attachments

No attachments.

Report Last Saved By

Mountain Coal Company LLC

User: NATALIESTAFFORD@CORERESOURCES.COM

Name: Natalie Stafford

E-Mail: nataliestafford@coreresources.com

Date/Time: 2025-07-22 09:51 (Time Zone: -06:00)

Report Last Signed By

User: ROBERTMUNZ

Name: Robert Munz

E-Mail: robertmunz@coreresources.com

Date/Time: 2025-07-25 08:39 (Time Zone: -06:00)

EPA may make all the information submitted through this form (including all attachments) available to the public without further notice to you. Do not use this online form to submit personal information (e.g., non-business cell phone number or non-business email address), confidential business information (CBI), or if you intend to assert a CBI claim on any of the submitted information. Pursuant to 40 CFR 2.203(a), EPA is providing you with notice that all CBI claims must be asserted at the time of submission. EPA cannot accommodate a late CBI claim to cover previously submitted information because efforts to protect the information are not administratively practicable since it may already be disclosed to the public. Although we do not foresee a need for persons to assert a claim of CBI based on the types of information requested in this form, if persons wish to assert a CBI claim we direct submitters to contact the [NPDES eReporting Help Desk](#) for further guidance. Please note that EPA may contact you after you submit this report for more information.

This collection of information is approved by OMB under the Paperwork Reduction Act, 44 U.S.C. 3501 et seq. (OMB Control No. 2040-0004). Responses to this collection of information are mandatory in accordance with this permit and EPA NPDES regulations 40 CFR 122.41(l)(4)(i). An agency may not conduct or sponsor, and a person is not required to respond to, a collection of information unless it displays a currently valid OMB control number. The public reporting and recordkeeping burden for this collection of information are estimated to average 2 hours per outfall. Send comments on the Agency's need for this information, the accuracy of the provided burden estimates and any suggested methods for minimizing respondent burden to the Regulatory Support Division Director, U.S. Environmental Protection Agency (2821T), 1200 Pennsylvania Ave., NW, Washington, D.C. 20460. Include the OMB control number in any correspondence. Do not send the completed form to this address.

Permit

Permit #:
Major:

CO0038776
No

Permittee:
Permittee Address:

Mountain Coal Company LLC
5174 Hwy 133
Somerset, CO 81434

Facility:
Facility Location:

WEST ELK MINE
HWY 133, E OF TOWN
GUNNISON COUNTY, CO 81434

Permitted Feature:

030
External Outfall

Discharge:

030-A
Stormwater from Drainage Basins 46B1 and 46B2 to Sylvester Gulch

Report Dates & Status

Monitoring Period:

From 06/01/25 to 06/30/25

DMR Due Date:

07/28/25

Status:

NetDMR Validated

Considerations for Form Completion

Principal Executive Officer

First Name:
Last Name:

Title:

Telephone:

No Data Indicator (NODI)

Form NODI: --

Parameter		Monitoring Location	Season #	Param. NODI		Quantity or Loading					Quality or Concentration							# of Ex.	Frequency of Analysis	Sample Type
Code	Name					Qualifier 1	Value 1	Qualifier 2	Value 2	Units	Qualifier 1	Value 1	Qualifier 2	Value 2	Qualifier 3	Value 3	Units			
00400	pH	1 - Effluent Gross	0	--	Sample														01/30 - Monthly	GR - Grab
					Permit Req.							Req Mon MINIMUM				Req Mon MAXIMUM	12 - SU			
					Value NODI							C - No Discharge				C - No Discharge				
00530	Solids, total suspended	1 - Effluent Gross	0	--	Sample											Req Mon 30DA AVG	Req Mon DAILY MX	19 - mg/L	01/30 - Monthly	GR - Grab
					Permit Req.											C - No Discharge	C - No Discharge			
					Value NODI											C - No Discharge	C - No Discharge			
00545	Solids, settleable	1 - Effluent Gross	0	--	Sample											Req Mon 30DA AVG	Req Mon DAILY MX	25 - mL/L	01/30 - Monthly	GR - Grab
					Permit Req.											C - No Discharge	C - No Discharge			
					Value NODI											C - No Discharge	C - No Discharge			
00980	Iron, total recoverable	1 - Effluent Gross	0	--	Sample											Req Mon 30DA AVG	Req Mon DAILY MX	28 - ug/L	01/30 - Monthly	GR - Grab
					Permit Req.											C - No Discharge	C - No Discharge			
					Value NODI											C - No Discharge	C - No Discharge			
50050	Flow, in conduit or thru treatment plant	1 - Effluent Gross	0	--	Sample														01/30 - Monthly	IN - Instantaneous
					Permit Req.		Req Mon 30DA AVG			03 - MGD										
					Value NODI		C - No Discharge													

Submission Note

If a parameter row does not contain any values for the Sample nor Effluent Trading, then none of the following fields will be submitted for that row: Units, Number of Excursions, Frequency of Analysis, and Sample Type.

Edit Check Errors

No errors.

Comments

No Discharge

Attachments

No attachments.

Report Last Saved By

Mountain Coal Company LLC

User:

NATALIESTAFFORD@CORERESOURCES.COM

Name:

Natalie Stafford

E-Mail:

nataliestafford@coreresources.com

Date/Time:	2025-07-22 09:52 (Time Zone: -06:00)
<i>Report Last Signed By</i>	
User:	ROBERTMUNZ
Name:	Robert Munz
E-Mail:	robertmunz@coreresources.com
Date/Time:	2025-07-25 08:39 (Time Zone: -06:00)

EPA may make all the information submitted through this form (including all attachments) available to the public without further notice to you. Do not use this online form to submit personal information (e.g., non-business cell phone number or non-business email address), confidential business information (CBI), or if you intend to assert a CBI claim on any of the submitted information. Pursuant to 40 CFR 2.203(a), EPA is providing you with notice that all CBI claims must be asserted at the time of submission. EPA cannot accommodate a late CBI claim to cover previously submitted information because efforts to protect the information are not administratively practicable since it may already be disclosed to the public. Although we do not foresee a need for persons to assert a claim of CBI based on the types of information requested in this form, if persons wish to assert a CBI claim we direct submitters to contact the [NPDES eReporting Help Desk](#) for further guidance. Please note that EPA may contact you after you submit this report for more information.

This collection of information is approved by OMB under the Paperwork Reduction Act, 44 U.S.C. 3501 et seq. (OMB Control No. 2040-0004). Responses to this collection of information are mandatory in accordance with this permit and EPA NPDES regulations 40 CFR 122.41(l)(4)(i). An agency may not conduct or sponsor, and a person is not required to respond to, a collection of information unless it displays a currently valid OMB control number. The public reporting and recordkeeping burden for this collection of information are estimated to average 2 hours per outfall. Send comments on the Agency's need for this information, the accuracy of the provided burden estimates and any suggested methods for minimizing respondent burden to the Regulatory Support Division Director, U.S. Environmental Protection Agency (2821T), 1200 Pennsylvania Ave., NW, Washington, D.C. 20460. Include the OMB control number in any correspondence. Do not send the completed form to this address.

Permit

Permit #:

CO0038776

Major:

No

Permitted Feature:

030
External Outfall

Permittee:

Mountain Coal Company LLC

Permittee Address:

5174 Hwy 133
Somerset, CO 81434

Discharge:

030-Q
Quarterly Monitoring for 030A

Facility:

WEST ELK MINE

Facility Location:

HWY 133, E OF TOWN
GUNNISON COUNTY, CO 81434

Report Dates & Status

Monitoring Period:

From 04/01/25 to 06/30/25

DMR Due Date:

07/28/25

Status:

NetDMR Validated

Considerations for Form Completion

Principal Executive Officer

First Name:

Last Name:

Title:

Telephone:

No Data Indicator (NODI)

Form NODI:

--

Parameter		Monitoring Location	Season #	Param. NODI		Quantity or Loading					Quality or Concentration							# of Ex.	Frequency of Analysis	Sample Type
Code	Name					Qualifier 1	Value 1	Qualifier 2	Value 2	Units	Qualifier 1	Value 1	Qualifier 2	Value 2	Qualifier 3	Value 3	Units			
00940	Chloride [as Cl]	1 - Effluent Gross	0	--	Sample														01/90 - Quarterly	GR - Grab
					Permit Req.									Req Mon 30DA AVG			19 - mg/L			
					Value NODI									C - No Discharge						
00978	Arsenic, total recoverable	1 - Effluent Gross	0	--	Sample														01/90 - Quarterly	GR - Grab
					Permit Req.									Req Mon 30DA AVG			28 - ug/L			
					Value NODI									C - No Discharge						
01056	Manganese, dissolved [as Mn]	1 - Effluent Gross	0	--	Sample														01/90 - Quarterly	GR - Grab
					Permit Req.									Req Mon 30DA AVG			28 - ug/L			
					Value NODI									C - No Discharge						
01074	Nickel, total recoverable	1 - Effluent Gross	0	--	Sample														01/90 - Quarterly	GR - Grab
					Permit Req.									Req Mon 30DA AVG			28 - ug/L			
					Value NODI									C - No Discharge						
01114	Lead, total recoverable	1 - Effluent Gross	0	--	Sample														01/90 - Quarterly	GR - Grab
					Permit Req.											Req Mon DAILY MX	28 - ug/L			
					Value NODI											C - No Discharge				
01118	Chromium, total recoverable	1 - Effluent Gross	0	--	Sample														01/90 - Quarterly	GR - Grab
					Permit Req.									Req Mon 30DA AVG		Req Mon DAILY MX	28 - ug/L			
					Value NODI									C - No Discharge		C - No Discharge				
01303	Zinc, potentially dissolved	1 - Effluent Gross	0	--	Sample														01/90 - Quarterly	GR - Grab
					Permit Req.									Req Mon 30DA AVG		Req Mon DAILY MX	28 - ug/L			
					Value NODI									C - No Discharge		C - No Discharge				
01306	Copper, potentially dissolved	1 - Effluent Gross	0	--	Sample														01/90 - Quarterly	GR - Grab
					Permit Req.									Req Mon 30DA AVG		Req Mon DAILY MX	28 - ug/L			
					Value NODI									C - No Discharge		C - No Discharge				
01314	Chromium, trivalent, potentially dissolvd	1 - Effluent Gross	0	--	Sample														01/90 - Quarterly	GR - Grab
					Permit Req.									Req Mon 30DA AVG			28 - ug/L			
					Value NODI									C - No Discharge						
01318	Lead, potentially dissolvd	1 - Effluent Gross	0	--	Sample														01/90 - Quarterly	GR - Grab
					Permit Req.									Req Mon 30DA AVG		Req Mon DAILY MX	28 - ug/L			

					Value NODI									C - No Discharge		C - No Discharge				
01319	Manganese, potentially dissolvd	1 - Effluent Gross	0	--	Sample															
					Permit Req.									Req Mon 30DA AVG		Req Mon DAILY MX	28 - ug/L		01/90 - Quarterly	GR - Grab
					Value NODI									C - No Discharge		C - No Discharge				
01322	Nickel, potentially dissolvd	1 - Effluent Gross	0	--	Sample															
					Permit Req.									Req Mon 30DA AVG		Req Mon DAILY MX	28 - ug/L		01/90 - Quarterly	GR - Grab
					Value NODI									C - No Discharge		C - No Discharge				
01323	Selenium, potentially dissolvd	1 - Effluent Gross	0	--	Sample															
					Permit Req.									Req Mon 30DA AVG		Req Mon DAILY MX	28 - ug/L		01/90 - Quarterly	GR - Grab
					Value NODI									C - No Discharge		C - No Discharge				
04262	Chromium, trivalent total recoverable	1 - Effluent Gross	0	--	Sample															
					Permit Req.											Req Mon DAILY MX	28 - ug/L		01/90 - Quarterly	GR - Grab
					Value NODI											C - No Discharge				
50286	Mercury, total [low level]	1 - Effluent Gross	0	--	Sample															
					Permit Req.									Req Mon 30DA AVG			28 - ug/L		01/90 - Quarterly	GR - Grab
					Value NODI									C - No Discharge						
51202	Sulfide-hydrogen sulfide [undissociated]	1 - Effluent Gross	0	--	Sample															
					Permit Req.									Req Mon 30DA AVG			19 - mg/L		01/90 - Quarterly	GR - Grab
					Value NODI									C - No Discharge						
81020	Sulfate	1 - Effluent Gross	0	--	Sample															
					Permit Req.									Req Mon 30DA AVG			19 - mg/L		01/90 - Quarterly	GR - Grab
					Value NODI									C - No Discharge						
82057	Boron, total	1 - Effluent Gross	0	--	Sample															
					Permit Req.									Req Mon 30DA AVG			19 - mg/L		01/90 - Quarterly	GR - Grab
					Value NODI									C - No Discharge						

Submission Note

If a parameter row does not contain any values for the Sample nor Effluent Trading, then none of the following fields will be submitted for that row: Units, Number of Excursions, Frequency of Analysis, and Sample Type.

Edit Check Errors

No errors.

Comments

No Discharge

Attachments

No attachments.

Report Last Saved By

Mountain Coal Company LLC

User: NATALIASTAFFORD@CORERESOURCES.COM

Name: Natalie Stafford

E-Mail: nataliestafford@coreresources.com

Date/Time: 2025-07-22 10:00 (Time Zone: -06:00)

Report Last Signed By

User: ROBERTMUNZ

Name: Robert Munz

E-Mail: robertmunz@coreresources.com

Date/Time: 2025-07-25 08:39 (Time Zone: -06:00)

EPA may make all the information submitted through this form (including all attachments) available to the public without further notice to you. Do not use this online form to submit personal information (e.g., non-business cell phone number or non-business email address), confidential business information (CBI), or if you intend to assert a CBI claim on any of the submitted information. Pursuant to 40 CFR 2.203(a), EPA is providing you with notice that all CBI claims must be asserted at the time of submission. EPA cannot accommodate a late CBI claim to cover previously submitted information because efforts to protect the information are not administratively practicable since it may already be disclosed to the public. Although we do not foresee a need for persons to assert a claim of CBI based on the types of information requested in this form, if persons wish to assert a CBI claim we direct submitters to contact the [NPDES eReporting Help Desk](#) for further guidance. Please note that EPA may contact you after you submit this report for more information.

This collection of information is approved by OMB under the Paperwork Reduction Act, 44 U.S.C. 3501 et seq. (OMB Control No. 2040-0004). Responses to this collection of information are mandatory in accordance with this permit and EPA NPDES regulations 40 CFR 122.41(l)(4)(i). An agency may not conduct or sponsor, and a person is not required to respond to, a collection of information unless it displays a currently valid OMB control number. The public reporting and recordkeeping burden for this collection of information are estimated to average 2 hours per outfall. Send comments on the Agency's need for this information, the accuracy of the provided burden estimates and any suggested methods for minimizing respondent burden to the Regulatory Support Division Director, U.S. Environmental Protection Agency (2821T), 1200 Pennsylvania Ave., NW, Washington, D.C. 20460. Include the OMB control number in any correspondence. Do not send the completed form to this address.

Permit

Permit #:
Major:

CO0038776
No

Permittee:
Permittee Address:

Mountain Coal Company LLC
5174 Hwy 133
Somerset, CO 81434

Facility:
Facility Location:

WEST ELK MINE
HWY 133, E OF TOWN
GUNNISON COUNTY, CO 81434

Permitted Feature:

032
External Outfall

Discharge:

032-A
Stormwater from Drainage Basins 43A and 43F to Sylvester Gulch

Report Dates & Status

Monitoring Period:

From 06/01/25 to 06/30/25

DMR Due Date:

07/28/25

Status:

NetDMR Validated

Considerations for Form Completion

Principal Executive Officer

First Name:
Last Name:

Title:

Telephone:

No Data Indicator (NODI)

Form NODI: --

Parameter		Monitoring Location	Season #	Param. NODI		Quantity or Loading					Quality or Concentration							# of Ex.	Frequency of Analysis	Sample Type
Code	Name					Qualifier 1	Value 1	Qualifier 2	Value 2	Units	Qualifier 1	Value 1	Qualifier 2	Value 2	Qualifier 3	Value 3	Units			
00400	pH	1 - Effluent Gross	0	--	Sample														01/30 - Monthly	GR - Grab
					Permit Req.							Req Mon MINIMUM				Req Mon MAXIMUM	12 - SU			
					Value NODI							C - No Discharge				C - No Discharge				
00530	Solids, total suspended	1 - Effluent Gross	0	--	Sample									Req Mon 30DA AVG		Req Mon DAILY MX	19 - mg/L		01/30 - Monthly	GR - Grab
					Permit Req.															
					Value NODI									C - No Discharge		C - No Discharge				
00545	Solids, settleable	1 - Effluent Gross	0	--	Sample									Req Mon 30DA AVG		Req Mon DAILY MX	25 - mL/L		01/30 - Monthly	GR - Grab
					Permit Req.															
					Value NODI									C - No Discharge		C - No Discharge				
00980	Iron, total recoverable	1 - Effluent Gross	0	--	Sample														01/30 - Monthly	GR - Grab
					Permit Req.								<=	1000.0 30DA AVG	<=	6000.0 DAILY MX	28 - ug/L			
					Value NODI									C - No Discharge		C - No Discharge				
50050	Flow, in conduit or thru treatment plant	1 - Effluent Gross	0	--	Sample														01/30 - Monthly	IN - Instantaneous
					Permit Req.	<=	0.58 30DA AVG		Req Mon DAILY MX	03 - MGD										
					Value NODI		C - No Discharge		C - No Discharge											

Submission Note

If a parameter row does not contain any values for the Sample nor Effluent Trading, then none of the following fields will be submitted for that row: Units, Number of Excursions, Frequency of Analysis, and Sample Type.

Edit Check Errors

No errors.

Comments

No Discharge

Attachments

No attachments.

Report Last Saved By

Mountain Coal Company LLC

User:

NATALIESTAFFORD@CORERESOURCES.COM

Name:

Natalie Stafford

E-Mail:

nataliestafford@coreresources.com

Date/Time:	2025-07-22 10:02 (Time Zone: -06:00)
<i>Report Last Signed By</i>	
User:	ROBERTMUNZ
Name:	Robert Munz
E-Mail:	robertmunz@coreresources.com
Date/Time:	2025-07-25 08:39 (Time Zone: -06:00)

EPA may make all the information submitted through this form (including all attachments) available to the public without further notice to you. Do not use this online form to submit personal information (e.g., non-business cell phone number or non-business email address), confidential business information (CBI), or if you intend to assert a CBI claim on any of the submitted information. Pursuant to 40 CFR 2.203(a), EPA is providing you with notice that all CBI claims must be asserted at the time of submission. EPA cannot accommodate a late CBI claim to cover previously submitted information because efforts to protect the information are not administratively practicable since it may already be disclosed to the public. Although we do not foresee a need for persons to assert a claim of CBI based on the types of information requested in this form, if persons wish to assert a CBI claim we direct submitters to contact the [NPDES eReporting Help Desk](#) for further guidance. Please note that EPA may contact you after you submit this report for more information.

This collection of information is approved by OMB under the Paperwork Reduction Act, 44 U.S.C. 3501 et seq. (OMB Control No. 2040-0004). Responses to this collection of information are mandatory in accordance with this permit and EPA NPDES regulations 40 CFR 122.41(l)(4)(i). An agency may not conduct or sponsor, and a person is not required to respond to, a collection of information unless it displays a currently valid OMB control number. The public reporting and recordkeeping burden for this collection of information are estimated to average 2 hours per outfall. Send comments on the Agency's need for this information, the accuracy of the provided burden estimates and any suggested methods for minimizing respondent burden to the Regulatory Support Division Director, U.S. Environmental Protection Agency (2821T), 1200 Pennsylvania Ave., NW, Washington, D.C. 20460. Include the OMB control number in any correspondence. Do not send the completed form to this address.

Permit

Permit #:
Major:

CO0038776
No

Permittee:
Permittee Address:

Mountain Coal Company LLC
5174 Hwy 133
Somerset, CO 81434

Facility:
Facility Location:

WEST ELK MINE
HWY 133, E OF TOWN
GUNNISON COUNTY, CO 81434

Permitted Feature:

034
External Outfall

Discharge:

034-A
Comingled Discharge of Outfall 033 and from Drainage Basin 43B and 43C to Sylvester Gulch

Report Dates & Status

Monitoring Period:

From 06/01/25 to 06/30/25

DMR Due Date:

07/28/25

Status:

NetDMR Validated

Considerations for Form Completion

Principal Executive Officer

First Name:
Last Name:

Title:

Telephone:

No Data Indicator (NODI)

Form NODI: --

Parameter		Monitoring Location	Season #	Param. NODI		Quantity or Loading					Quality or Concentration							# of Ex.	Frequency of Analysis	Sample Type
Code	Name					Qualifier 1	Value 1	Qualifier 2	Value 2	Units	Qualifier 1	Value 1	Qualifier 2	Value 2	Qualifier 3	Value 3	Units			
00400	pH	1 - Effluent Gross	0	--	Sample														01/30 - Monthly	GR - Grab
					Permit Req.							Req Mon MINIMUM				Req Mon MAXIMUM	12 - SU			
					Value NODI							C - No Discharge				C - No Discharge				
00980	Iron, total recoverable	1 - Effluent Gross	0	--	Sample														01/30 - Monthly	GR - Grab
					Permit Req.								<=	1000.0 30DA AVG			28 - ug/L			
					Value NODI									C - No Discharge						
50050	Flow, in conduit or thru treatment plant	1 - Effluent Gross	0	--	Sample														01/30 - Monthly	IN - Instantaneous
					Permit Req.	<=	0.39 30DA AVG		Req Mon DAILY MX	03 - MGD										
					Value NODI		C - No Discharge		C - No Discharge											

Submission Note

If a parameter row does not contain any values for the Sample nor Effluent Trading, then none of the following fields will be submitted for that row: Units, Number of Excursions, Frequency of Analysis, and Sample Type.

Edit Check Errors

No errors.

Comments

No Discharge

Attachments

No attachments.

Report Last Saved By

Mountain Coal Company LLC

User:

NATALIESTAFFORD@CORERESOURCES.COM

Name:

Natalie Stafford

E-Mail:

nataliestafford@coreresources.com

Date/Time:

2025-07-22 10:08 (Time Zone: -06:00)

Report Last Signed By

User:

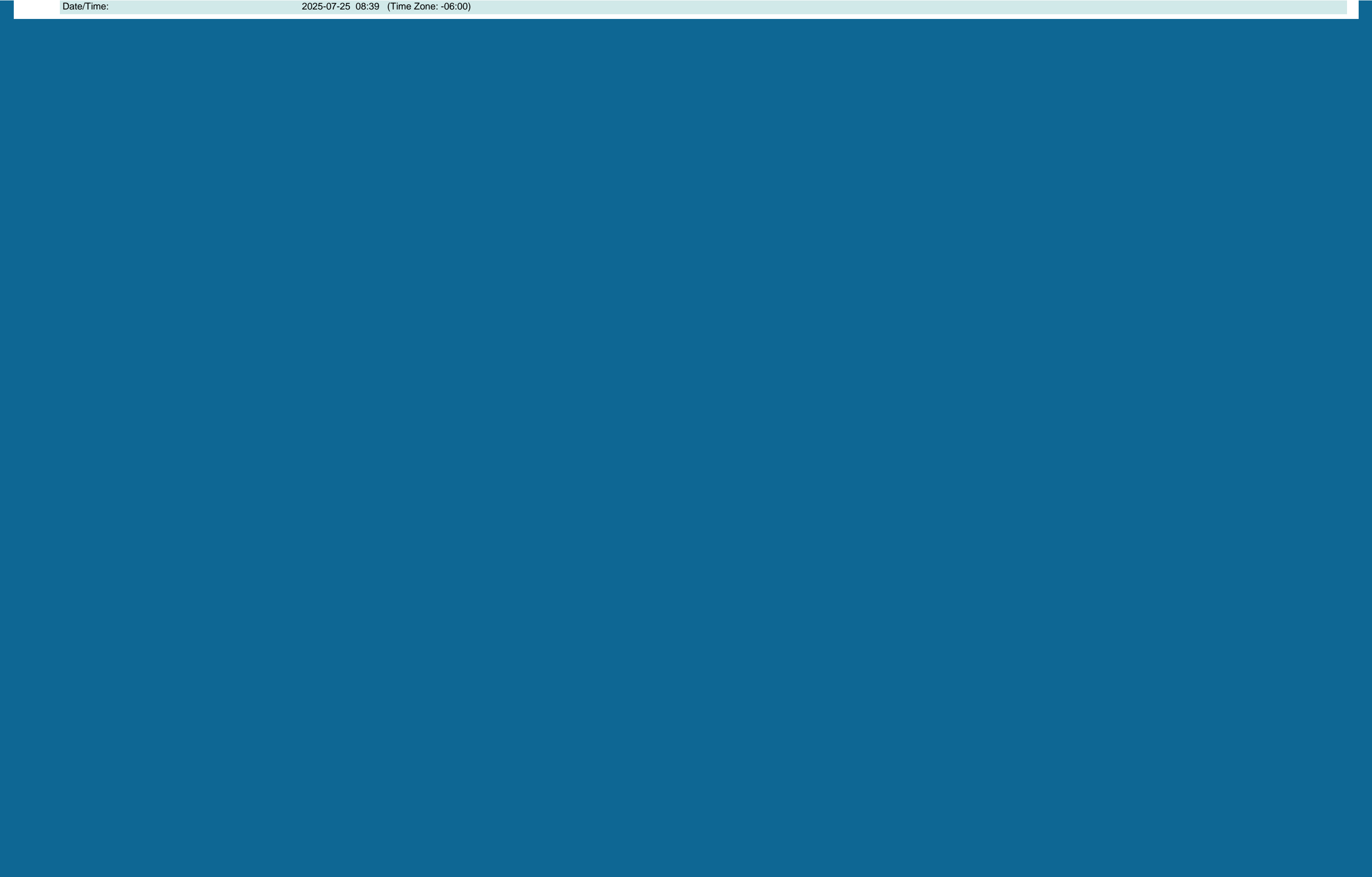
ROBERTMUNZ

Name:

Robert Munz

E-Mail:

robertmunz@coreresources.com



EPA may make all the information submitted through this form (including all attachments) available to the public without further notice to you. Do not use this online form to submit personal information (e.g., non-business cell phone number or non-business email address), confidential business information (CBI), or if you intend to assert a CBI claim on any of the submitted information. Pursuant to 40 CFR 2.203(a), EPA is providing you with notice that all CBI claims must be asserted at the time of submission. EPA cannot accommodate a late CBI claim to cover previously submitted information because efforts to protect the information are not administratively practicable since it may already be disclosed to the public. Although we do not foresee a need for persons to assert a claim of CBI based on the types of information requested in this form, if persons wish to assert a CBI claim we direct submitters to contact the [NPDES eReporting Help Desk](#) for further guidance. Please note that EPA may contact you after you submit this report for more information.

This collection of information is approved by OMB under the Paperwork Reduction Act, 44 U.S.C. 3501 et seq. (OMB Control No. 2040-0004). Responses to this collection of information are mandatory in accordance with this permit and EPA NPDES regulations 40 CFR 122.41(l)(4)(i). An agency may not conduct or sponsor, and a person is not required to respond to, a collection of information unless it displays a currently valid OMB control number. The public reporting and recordkeeping burden for this collection of information are estimated to average 2 hours per outfall. Send comments on the Agency's need for this information, the accuracy of the provided burden estimates and any suggested methods for minimizing respondent burden to the Regulatory Support Division Director, U.S. Environmental Protection Agency (2821T), 1200 Pennsylvania Ave., NW, Washington, D.C. 20460. Include the OMB control number in any correspondence. Do not send the completed form to this address.

Permit

Permit #:

CO0038776

Major:

No

Permitted Feature:

034
External Outfall

Permittee:

Mountain Coal Company LLC

Permittee Address:

5174 Hwy 133
Somerset, CO 81434

Discharge:

034-Q
Quarterly Monitoring for 034A

Facility:

WEST ELK MINE

Facility Location:

HWY 133, E OF TOWN
GUNNISON COUNTY, CO 81434

Report Dates & Status

Monitoring Period:

From 04/01/25 to 06/30/25

DMR Due Date:

07/28/25

Status:

NetDMR Validated

Considerations for Form Completion

Principal Executive Officer

First Name:

Last Name:

Title:

Telephone:

No Data Indicator (NODI)

Form NODI:

--

Parameter		Monitoring Location	Season #	Param. NODI		Quantity or Loading					Quality or Concentration							# of Ex.	Frequency of Analysis	Sample Type
Code	Name					Qualifier 1	Value 1	Qualifier 2	Value 2	Units	Qualifier 1	Value 1	Qualifier 2	Value 2	Qualifier 3	Value 3	Units			
00940	Chloride [as Cl]	1 - Effluent Gross	0	--	Sample														01/90 - Quarterly	GR - Grab
					Permit Req.									Req Mon 30DA AVG			19 - mg/L			
					Value NODI									C - No Discharge						
00978	Arsenic, total recoverable	1 - Effluent Gross	0	--	Sample														01/90 - Quarterly	GR - Grab
					Permit Req.									Req Mon 30DA AVG			28 - ug/L			
					Value NODI									C - No Discharge						
01056	Manganese, dissolved [as Mn]	1 - Effluent Gross	0	--	Sample														01/90 - Quarterly	GR - Grab
					Permit Req.									Req Mon 30DA AVG			28 - ug/L			
					Value NODI									C - No Discharge						
01074	Nickel, total recoverable	1 - Effluent Gross	0	--	Sample														01/90 - Quarterly	GR - Grab
					Permit Req.									Req Mon 30DA AVG			28 - ug/L			
					Value NODI									C - No Discharge						
01114	Lead, total recoverable	1 - Effluent Gross	0	--	Sample														01/90 - Quarterly	GR - Grab
					Permit Req.											Req Mon DAILY MX	28 - ug/L			
					Value NODI											C - No Discharge				
01118	Chromium, total recoverable	1 - Effluent Gross	0	--	Sample														01/90 - Quarterly	GR - Grab
					Permit Req.									Req Mon 30DA AVG		Req Mon DAILY MX	28 - ug/L			
					Value NODI									C - No Discharge		C - No Discharge				
01303	Zinc, potentially dissolved	1 - Effluent Gross	0	--	Sample														01/90 - Quarterly	GR - Grab
					Permit Req.									Req Mon 30DA AVG		Req Mon DAILY MX	28 - ug/L			
					Value NODI									C - No Discharge		C - No Discharge				
01306	Copper, potentially dissolved	1 - Effluent Gross	0	--	Sample														01/90 - Quarterly	GR - Grab
					Permit Req.									Req Mon 30DA AVG		Req Mon DAILY MX	28 - ug/L			
					Value NODI									C - No Discharge		C - No Discharge				
01314	Chromium, trivalent, potentially dissolvd	1 - Effluent Gross	0	--	Sample														01/90 - Quarterly	GR - Grab
					Permit Req.									Req Mon 30DA AVG			28 - ug/L			
					Value NODI									C - No Discharge						
01318	Lead, potentially dissolvd	1 - Effluent Gross	0	--	Sample														01/90 - Quarterly	GR - Grab
					Permit Req.									Req Mon 30DA AVG		Req Mon DAILY MX	28 - ug/L			

					Value NODI									C - No Discharge		C - No Discharge				
01319	Manganese, potentially dissolvd	1 - Effluent Gross	0	--	Sample															
					Permit Req.									Req Mon 30DA AVG		Req Mon DAILY MX	28 - ug/L		01/90 - Quarterly	GR - Grab
					Value NODI									C - No Discharge		C - No Discharge				
01322	Nickel, potentially dissolvd	1 - Effluent Gross	0	--	Sample															
					Permit Req.									Req Mon 30DA AVG		Req Mon DAILY MX	28 - ug/L		01/90 - Quarterly	GR - Grab
					Value NODI									C - No Discharge		C - No Discharge				
01323	Selenium, potentially dissolvd	1 - Effluent Gross	0	--	Sample															
					Permit Req.									Req Mon 30DA AVG		Req Mon DAILY MX	28 - ug/L		01/90 - Quarterly	GR - Grab
					Value NODI									C - No Discharge		C - No Discharge				
04262	Chromium, trivalent total recoverable	1 - Effluent Gross	0	--	Sample															
					Permit Req.											Req Mon DAILY MX	28 - ug/L		01/90 - Quarterly	GR - Grab
					Value NODI											C - No Discharge				
50286	Mercury, total [low level]	1 - Effluent Gross	0	--	Sample															
					Permit Req.									Req Mon 30DA AVG			28 - ug/L		01/90 - Quarterly	GR - Grab
					Value NODI									C - No Discharge						
51202	Sulfide-hydrogen sulfide [undissociated]	1 - Effluent Gross	0	--	Sample															
					Permit Req.									Req Mon 30DA AVG			19 - mg/L		01/90 - Quarterly	GR - Grab
					Value NODI									C - No Discharge						
81020	Sulfate	1 - Effluent Gross	0	--	Sample															
					Permit Req.									Req Mon 30DA AVG			19 - mg/L		01/90 - Quarterly	GR - Grab
					Value NODI									C - No Discharge						
82057	Boron, total	1 - Effluent Gross	0	--	Sample															
					Permit Req.									Req Mon 30DA AVG			19 - mg/L		01/90 - Quarterly	GR - Grab
					Value NODI									C - No Discharge						

Submission Note

If a parameter row does not contain any values for the Sample nor Effluent Trading, then none of the following fields will be submitted for that row: Units, Number of Excursions, Frequency of Analysis, and Sample Type.

Edit Check Errors

No errors.

Comments

No Discharge

Attachments

No attachments.

Report Last Saved By

Mountain Coal Company LLC

User: NATALIASTAFFORD@CORERESOURCES.COM

Name: Natalie Stafford

E-Mail: nataliestafford@coreresources.com

Date/Time: 2025-07-22 10:09 (Time Zone: -06:00)

Report Last Signed By

User: ROBERTMUNZ

Name: Robert Munz

E-Mail: robertmunz@coreresources.com

Date/Time: 2025-07-25 08:39 (Time Zone: -06:00)

EPA may make all the information submitted through this form (including all attachments) available to the public without further notice to you. Do not use this online form to submit personal information (e.g., non-business cell phone number or non-business email address), confidential business information (CBI), or if you intend to assert a CBI claim on any of the submitted information. Pursuant to 40 CFR 2.203(a), EPA is providing you with notice that all CBI claims must be asserted at the time of submission. EPA cannot accommodate a late CBI claim to cover previously submitted information because efforts to protect the information are not administratively practicable since it may already be disclosed to the public. Although we do not foresee a need for persons to assert a claim of CBI based on the types of information requested in this form, if persons wish to assert a CBI claim we direct submitters to contact the [NPDES eReporting Help Desk](#) for further guidance. Please note that EPA may contact you after you submit this report for more information.

This collection of information is approved by OMB under the Paperwork Reduction Act, 44 U.S.C. 3501 et seq. (OMB Control No. 2040-0004). Responses to this collection of information are mandatory in accordance with this permit and EPA NPDES regulations 40 CFR 122.41(l)(4)(i). An agency may not conduct or sponsor, and a person is not required to respond to, a collection of information unless it displays a currently valid OMB control number. The public reporting and recordkeeping burden for this collection of information are estimated to average 2 hours per outfall. Send comments on the Agency's need for this information, the accuracy of the provided burden estimates and any suggested methods for minimizing respondent burden to the Regulatory Support Division Director, U.S. Environmental Protection Agency (2821T), 1200 Pennsylvania Ave., NW, Washington, D.C. 20460. Include the OMB control number in any correspondence. Do not send the completed form to this address.

Permit

Permit #:

CO0038776

Major:

No

Permitted Feature:

035
External Outfall

Permittee:

Mountain Coal Company LLC

Permittee Address:

5174 Hwy 133
Somerset, CO 81434

Discharge:

035-A
Stormwater Runoff from Train Loadout Area to N. Fork of Gunnison River

Facility:

WEST ELK MINE

Facility Location:

HWY 133, E OF TOWN
GUNNISON COUNTY, CO 81434

Report Dates & Status

Monitoring Period:

From 06/01/25 to 06/30/25

DMR Due Date:

07/28/25

Status:

NetDMR Validated

Considerations for Form Completion

Principal Executive Officer

First Name:

Last Name:

Title:

Telephone:

No Data Indicator (NODI)

Form NODI:

--

Parameter		Monitoring Location	Season #	Param. NODI		Quantity or Loading					Quality or Concentration							# of Ex.	Frequency of Analysis	Sample Type
Code	Name					Qualifier 1	Value 1	Qualifier 2	Value 2	Units	Qualifier 1	Value 1	Qualifier 2	Value 2	Qualifier 3	Value 3	Units			
00400	pH	1 - Effluent Gross	0	--	Sample														01/30 - Monthly	GR - Grab
					Permit Req.							Req Mon MINIMUM				Req Mon MAXIMUM	12 - SU			
					Value NODI							C - No Discharge				C - No Discharge				
00530	Solids, total suspended	1 - Effluent Gross	0	--	Sample											Req Mon 30DA AVG		19 - mg/L	01/30 - Monthly	GR - Grab
					Permit Req.											Req Mon DAILY MX				
					Value NODI											C - No Discharge				
00980	Iron, total recoverable	1 - Effluent Gross	0	--	Sample														01/30 - Monthly	GR - Grab
					Permit Req.								<=	1000.0 30DA AVG	<=	6000.0 DAILY MX	28 - ug/L			
					Value NODI									C - No Discharge		C - No Discharge				
50050	Flow, in conduit or thru treatment plant	1 - Effluent Gross	0	--	Sample														01/30 - Monthly	IN - Instantaneous
					Permit Req.	<=	1.3 30DA AVG		Req Mon DAILY MX	03 - MGD										
					Value NODI		C - No Discharge		C - No Discharge											

Submission Note

If a parameter row does not contain any values for the Sample nor Effluent Trading, then none of the following fields will be submitted for that row: Units, Number of Excursions, Frequency of Analysis, and Sample Type.

Edit Check Errors

No errors.

Comments

No Discharge

Attachments

No attachments.

Report Last Saved By

Mountain Coal Company LLC

User:

NATALIESTAFFORD@CORERESOURCES.COM

Name:

Natalie Stafford

E-Mail:

nataliestafford@coreresources.com


Date/Time:

2025-07-22 10:10 (Time Zone: -06:00)

Report Last Signed By

User:

ROBERTMUNZ



EPA may make all the information submitted through this form (including all attachments) available to the public without further notice to you. Do not use this online form to submit personal information (e.g., non-business cell phone number or non-business email address), confidential business information (CBI), or if you intend to assert a CBI claim on any of the submitted information. Pursuant to 40 CFR 2.203(a), EPA is providing you with notice that all CBI claims must be asserted at the time of submission. EPA cannot accommodate a late CBI claim to cover previously submitted information because efforts to protect the information are not administratively practicable since it may already be disclosed to the public. Although we do not foresee a need for persons to assert a claim of CBI based on the types of information requested in this form, if persons wish to assert a CBI claim we direct submitters to contact the [NPDES eReporting Help Desk](#) for further guidance. Please note that EPA may contact you after you submit this report for more information.

This collection of information is approved by OMB under the Paperwork Reduction Act, 44 U.S.C. 3501 et seq. (OMB Control No. 2040-0004). Responses to this collection of information are mandatory in accordance with this permit and EPA NPDES regulations 40 CFR 122.41(l)(4)(i). An agency may not conduct or sponsor, and a person is not required to respond to, a collection of information unless it displays a currently valid OMB control number. The public reporting and recordkeeping burden for this collection of information are estimated to average 2 hours per outfall. Send comments on the Agency's need for this information, the accuracy of the provided burden estimates and any suggested methods for minimizing respondent burden to the Regulatory Support Division Director, U.S. Environmental Protection Agency (2821T), 1200 Pennsylvania Ave., NW, Washington, D.C. 20460. Include the OMB control number in any correspondence. Do not send the completed form to this address.

Permit

Permit #:

CO0038776

Major:

No

Permitted Feature:

035
External Outfall

Permittee:

Mountain Coal Company LLC

Permittee Address:

5174 Hwy 133
Somerset, CO 81434

Discharge:

035-Q
Quarterly Monitoring for 035A

Facility:

WEST ELK MINE

Facility Location:

HWY 133, E OF TOWN
GUNNISON COUNTY, CO 81434

Report Dates & Status

Monitoring Period:

From 04/01/25 to 06/30/25

DMR Due Date:

07/28/25

Status:

NetDMR Validated

Considerations for Form Completion

Principal Executive Officer

First Name:

Last Name:

Title:

Telephone:

No Data Indicator (NODI)

Form NODI:

--

Parameter		Monitoring Location	Season #	Param. NODI		Quantity or Loading					Quality or Concentration							# of Ex.	Frequency of Analysis	Sample Type
Code	Name					Qualifier 1	Value 1	Qualifier 2	Value 2	Units	Qualifier 1	Value 1	Qualifier 2	Value 2	Qualifier 3	Value 3	Units			
00940	Chloride [as Cl]	1 - Effluent Gross	0	--	Sample														01/90 - Quarterly	GR - Grab
					Permit Req.									Req Mon 30DA AVG			19 - mg/L			
					Value NODI									C - No Discharge						
00978	Arsenic, total recoverable	1 - Effluent Gross	0	--	Sample														01/90 - Quarterly	GR - Grab
					Permit Req.									Req Mon 30DA AVG			28 - ug/L			
					Value NODI									C - No Discharge						
01056	Manganese, dissolved [as Mn]	1 - Effluent Gross	0	--	Sample														01/90 - Quarterly	GR - Grab
					Permit Req.									Req Mon 30DA AVG			28 - ug/L			
					Value NODI									C - No Discharge						
01074	Nickel, total recoverable	1 - Effluent Gross	0	--	Sample														01/90 - Quarterly	GR - Grab
					Permit Req.									Req Mon 30DA AVG			28 - ug/L			
					Value NODI									C - No Discharge						
01114	Lead, total recoverable	1 - Effluent Gross	0	--	Sample														01/90 - Quarterly	GR - Grab
					Permit Req.											Req Mon DAILY MX	28 - ug/L			
					Value NODI											C - No Discharge				
01118	Chromium, total recoverable	1 - Effluent Gross	0	--	Sample														01/90 - Quarterly	GR - Grab
					Permit Req.									Req Mon 30DA AVG		Req Mon DAILY MX	28 - ug/L			
					Value NODI									C - No Discharge		C - No Discharge				
01303	Zinc, potentially dissolved	1 - Effluent Gross	0	--	Sample														01/90 - Quarterly	GR - Grab
					Permit Req.									Req Mon 30DA AVG		Req Mon DAILY MX	28 - ug/L			
					Value NODI									C - No Discharge		C - No Discharge				
01306	Copper, potentially dissolved	1 - Effluent Gross	0	--	Sample														01/90 - Quarterly	GR - Grab
					Permit Req.									Req Mon 30DA AVG		Req Mon DAILY MX	28 - ug/L			
					Value NODI									C - No Discharge		C - No Discharge				
01314	Chromium, trivalent, potentially dissolvd	1 - Effluent Gross	0	--	Sample														01/90 - Quarterly	GR - Grab
					Permit Req.									Req Mon 30DA AVG			28 - ug/L			
					Value NODI									C - No Discharge						
01318	Lead, potentially dissolvd	1 - Effluent Gross	0	--	Sample														01/90 - Quarterly	GR - Grab
					Permit Req.									Req Mon 30DA AVG		Req Mon DAILY MX	28 - ug/L			

					Value NODI									C - No Discharge		C - No Discharge				
01319	Manganese, potentially dissolvd	1 - Effluent Gross	0	--	Sample															
					Permit Req.									Req Mon 30DA AVG		Req Mon DAILY MX	28 - ug/L		01/90 - Quarterly	GR - Grab
					Value NODI									C - No Discharge		C - No Discharge				
01322	Nickel, potentially dissolvd	1 - Effluent Gross	0	--	Sample															
					Permit Req.									Req Mon 30DA AVG		Req Mon DAILY MX	28 - ug/L		01/90 - Quarterly	GR - Grab
					Value NODI									C - No Discharge		C - No Discharge				
01323	Selenium, potentially dissolvd	1 - Effluent Gross	0	--	Sample															
					Permit Req.									Req Mon 30DA AVG		Req Mon DAILY MX	28 - ug/L		01/90 - Quarterly	GR - Grab
					Value NODI									C - No Discharge		C - No Discharge				
04262	Chromium, trivalent total recoverable	1 - Effluent Gross	0	--	Sample															
					Permit Req.											Req Mon DAILY MX	28 - ug/L		01/90 - Quarterly	GR - Grab
					Value NODI											C - No Discharge				
50286	Mercury, total [low level]	1 - Effluent Gross	0	--	Sample															
					Permit Req.									Req Mon 30DA AVG			28 - ug/L		01/90 - Quarterly	GR - Grab
					Value NODI									C - No Discharge						
51202	Sulfide-hydrogen sulfide [undissociated]	1 - Effluent Gross	0	--	Sample															
					Permit Req.									Req Mon 30DA AVG			19 - mg/L		01/90 - Quarterly	GR - Grab
					Value NODI									C - No Discharge						
81020	Sulfate	1 - Effluent Gross	0	--	Sample															
					Permit Req.									Req Mon 30DA AVG			19 - mg/L		01/90 - Quarterly	GR - Grab
					Value NODI									C - No Discharge						
82057	Boron, total	1 - Effluent Gross	0	--	Sample															
					Permit Req.									Req Mon 30DA AVG			19 - mg/L		01/90 - Quarterly	GR - Grab
					Value NODI									C - No Discharge						

Submission Note

If a parameter row does not contain any values for the Sample nor Effluent Trading, then none of the following fields will be submitted for that row: Units, Number of Excursions, Frequency of Analysis, and Sample Type.

Edit Check Errors

No errors.

Comments

No Discharge

Attachments

No attachments.

Report Last Saved By

Mountain Coal Company LLC

User: NATALIASTAFFORD@CORERESOURCES.COM

Name: Natalie Stafford

E-Mail: nataliestafford@coreresources.com

Date/Time: 2025-07-22 10:10 (Time Zone: -06:00)

Report Last Signed By

User: ROBERTMUNZ

Name: Robert Munz

E-Mail: robertmunz@coreresources.com

Date/Time: 2025-07-25 08:39 (Time Zone: -06:00)

EPA may make all the information submitted through this form (including all attachments) available to the public without further notice to you. Do not use this online form to submit personal information (e.g., non-business cell phone number or non-business email address), confidential business information (CBI), or if you intend to assert a CBI claim on any of the submitted information. Pursuant to 40 CFR 2.203(a), EPA is providing you with notice that all CBI claims must be asserted at the time of submission. EPA cannot accommodate a late CBI claim to cover previously submitted information because efforts to protect the information are not administratively practicable since it may already be disclosed to the public. Although we do not foresee a need for persons to assert a claim of CBI based on the types of information requested in this form, if persons wish to assert a CBI claim we direct submitters to contact the [NPDES eReporting Help Desk](#) for further guidance. Please note that EPA may contact you after you submit this report for more information.

This collection of information is approved by OMB under the Paperwork Reduction Act, 44 U.S.C. 3501 et seq. (OMB Control No. 2040-0004). Responses to this collection of information are mandatory in accordance with this permit and EPA NPDES regulations 40 CFR 122.41(l)(4)(i). An agency may not conduct or sponsor, and a person is not required to respond to, a collection of information unless it displays a currently valid OMB control number. The public reporting and recordkeeping burden for this collection of information are estimated to average 2 hours per outfall. Send comments on the Agency's need for this information, the accuracy of the provided burden estimates and any suggested methods for minimizing respondent burden to the Regulatory Support Division Director, U.S. Environmental Protection Agency (2821T), 1200 Pennsylvania Ave., NW, Washington, D.C. 20460. Include the OMB control number in any correspondence. Do not send the completed form to this address.

Permit

Permit #:

CO0038776

Major:

No

Permitted Feature:

300
Influent Structure

Permittee:

Mountain Coal Company LLC

Permittee Address:

5174 Hwy 133
Somerset, CO 81434

Discharge:

300-I
Influent Measurements

Facility:

WEST ELK MINE

Facility Location:

HWY 133, E OF TOWN
GUNNISON COUNTY, CO 81434

Report Dates & Status

Monitoring Period:

From 06/01/25 to 06/30/25

DMR Due Date:

07/28/25

Status:

NetDMR Validated

Considerations for Form Completion

Influent samples must be collected, analyzed and reported monthly regardless of whether an effluent discharge occurs. Plant capacity - report hydraulic capacity @ MLOC=P; organic capacity @ MLOC=Q. Hydraulic capacity = 0.02 MGD; organic capacity = 28 lbs BOD-5/Day

Principal Executive Officer

First Name:

Last Name:

Title:

Telephone:

No Data Indicator (NODI)

Form NODI: --

Parameter		Monitoring Location	Season #	Param. NODI		Quantity or Loading					Quality or Concentration							# of Ex.	Frequency of Analysis	Sample Type
Code	Name					Qualifier 1	Value 1	Qualifier 2	Value 2	Units	Qualifier 1	Value 1	Qualifier 2	Value 2	Qualifier 3	Value 3	Units			
00180	Plant capacity fact. percent of capacity	P - See Comments	0	--	Sample							=	61.68			23 - %			01/30 - Monthly	CA - Calculated
					Permit Req.								Req Mon 30DA AVG			23 - %			01/30 - Monthly	CA - Calculated
					Value NODI															
00180	Plant capacity fact. percent of capacity	Q - See Comments	0	--	Sample							=	350.0			23 - %			01/30 - Monthly	CA - Calculated
					Permit Req.								Req Mon 30DA AVG			23 - %			01/30 - Monthly	CA - Calculated
					Value NODI															
00310	BOD, 5-day, 20 deg. C	G - Raw Sewage Influent	0	--	Sample	=	97.95	=	97.95	26 - lb/d			=	952.0	=	952.0	19 - mg/L		01/30 - Monthly	CP - Composite
					Permit Req.		Req Mon 30DA AVG		Req Mon MX 7D AV	26 - lb/d				Req Mon 30DA AVG		Req Mon MX 7D AV	19 - mg/L		01/30 - Monthly	CP - Composite
					Value NODI															
00530	Solids, total suspended	G - Raw Sewage Influent	0	--	Sample							=	410.0	=	410.0	19 - mg/L			01/30 - Monthly	CP - Composite
					Permit Req.								Req Mon 30DA AVG		Req Mon MX 7D AV	19 - mg/L			01/30 - Monthly	CP - Composite
					Value NODI															

Submission Note

If a parameter row does not contain any values for the Sample nor Effluent Trading, then none of the following fields will be submitted for that row: Units, Number of Excursions, Frequency of Analysis, and Sample Type.

Edit Check Errors

No errors.

Comments

Attachments

No attachments.

Report Last Saved By

Mountain Coal Company LLC

User:

NATALIESTAFFORD@CORERESOURCES.COM

Name:

Natalie Stafford

E-Mail:


nataliestafford@coreresources.com

Date/Time:

2025-07-22 10:18 (Time Zone: -06:00)

Report Last Signed By

User: ROBERTMUNZ



EPA may make all the information submitted through this form (including all attachments) available to the public without further notice to you. Do not use this online form to submit personal information (e.g., non-business cell phone number or non-business email address), confidential business information (CBI), or if you intend to assert a CBI claim on any of the submitted information. Pursuant to 40 CFR 2.203(a), EPA is providing you with notice that all CBI claims must be asserted at the time of submission. EPA cannot accommodate a late CBI claim to cover previously submitted information because efforts to protect the information are not administratively practicable since it may already be disclosed to the public. Although we do not foresee a need for persons to assert a claim of CBI based on the types of information requested in this form, if persons wish to assert a CBI claim we direct submitters to contact the [NPDES eReporting Help Desk](#) for further guidance. Please note that EPA may contact you after you submit this report for more information.

This collection of information is approved by OMB under the Paperwork Reduction Act, 44 U.S.C. 3501 et seq. (OMB Control No. 2040-0004). Responses to this collection of information are mandatory in accordance with this permit and EPA NPDES regulations 40 CFR 122.41(l)(4)(i). An agency may not conduct or sponsor, and a person is not required to respond to, a collection of information unless it displays a currently valid OMB control number. The public reporting and recordkeeping burden for this collection of information are estimated to average 2 hours per outfall. Send comments on the Agency's need for this information, the accuracy of the provided burden estimates and any suggested methods for minimizing respondent burden to the Regulatory Support Division Director, U.S. Environmental Protection Agency (2821T), 1200 Pennsylvania Ave., NW, Washington, D.C. 20460. Include the OMB control number in any correspondence. Do not send the completed form to this address.

Permit

Permit #:

CO0038776

Major:

No

Permittee:

Mountain Coal Company LLC

Permittee Address:

5174 Hwy 133
Somerset, CO 81434

Facility:

WEST ELK MINE

Facility Location:

HWY 133, E OF TOWN
GUNNISON COUNTY, CO 81434

Permitted Feature:

UST1
Receiving Water (Ambient)

Discharge:

UST1-A
Instream Monitoring

Report Dates & Status

Monitoring Period:

From 06/01/25 to 06/30/25

DMR Due Date:

07/28/25

Status:

NetDMR Validated

Considerations for Form Completion

Principal Executive Officer

First Name:

Last Name:

Title:

Telephone:

No Data Indicator (NODI)

Form NODI:

--

Parameter		Monitoring Location	Season #	Param. NODI		Quantity or Loading					Quality or Concentration							# of Ex.	Frequency of Analysis	Sample Type
Code	Name					Qualifier 1	Value 1	Qualifier 2	Value 2	Units	Qualifier 1	Value 1	Qualifier 2	Value 2	Qualifier 3	Value 3	Units			
00010	Temperature, water deg. centigrade	Z - Instream Monitoring	0	--	Sample								=	11.058	=	14.661	04 - deg C		99/99 - Continuous	RC - Recorder (auto)
					Permit Req.									Req Mon MX WK AV		Req Mon DAILY MX	04 - deg C		99/99 - Continuous	RC - Recorder (auto)
					Value NODI															

Submission Note

If a parameter row does not contain any values for the Sample nor Effluent Trading, then none of the following fields will be submitted for that row: Units, Number of Excursions, Frequency of Analysis, and Sample Type.

Edit Check Errors

No errors.

Comments

Attachments

No attachments.

Report Last Saved By

Mountain Coal Company LLC

User:

NATALIESTAFFORD@CORERESOURCES.COM

Name:

Natalie Stafford

E-Mail:

nataliestafford@coreresources.com

Date/Time:

2025-07-22 10:46 (Time Zone: -06:00)

Report Last Signed By

User:

ROBERTMUNZ

Name:

Robert Munz

E-Mail:

robertmunz@coreresources.com

Date/Time:

2025-07-25 08:39 (Time Zone: -06:00)

EPA may make all the information submitted through this form (including all attachments) available to the public without further notice to you. Do not use this online form to submit personal information (e.g., non-business cell phone number or non-business email address), confidential business information (CBI), or if you intend to assert a CBI claim on any of the submitted information. Pursuant to 40 CFR 2.203(a), EPA is providing you with notice that all CBI claims must be asserted at the time of submission. EPA cannot accommodate a late CBI claim to cover previously submitted information because efforts to protect the information are not administratively practicable since it may already be disclosed to the public. Although we do not foresee a need for persons to assert a claim of CBI based on the types of information requested in this form, if persons wish to assert a CBI claim we direct submitters to contact the [NPDES eReporting Help Desk](#) for further guidance. Please note that EPA may contact you after you submit this report for more information.

This collection of information is approved by OMB under the Paperwork Reduction Act, 44 U.S.C. 3501 et seq. (OMB Control No. 2040-0004). Responses to this collection of information are mandatory in accordance with this permit and EPA NPDES regulations 40 CFR 122.41(l)(4)(i). An agency may not conduct or sponsor, and a person is not required to respond to, a collection of information unless it displays a currently valid OMB control number. The public reporting and recordkeeping burden for this collection of information are estimated to average 2 hours per outfall. Send comments on the Agency's need for this information, the accuracy of the provided burden estimates and any suggested methods for minimizing respondent burden to the Regulatory Support Division Director, U.S. Environmental Protection Agency (2821T), 1200 Pennsylvania Ave., NW, Washington, D.C. 20460. Include the OMB control number in any correspondence. Do not send the completed form to this address.

Permit

Permit #:

CO0038776

Major:

No

Permitted Feature:

UST2
Receiving Water (Ambient)

Permittee:

Mountain Coal Company LLC

Permittee Address:

5174 Hwy 133
Somerset, CO 81434

Discharge:

UST2-A
Instream Monitoring

Facility:

WEST ELK MINE

Facility Location:

HWY 133, E OF TOWN
GUNNISON COUNTY, CO 81434

Report Dates & Status

Monitoring Period:

From 06/01/25 to 06/30/25

DMR Due Date:

07/28/25

Status:

NetDMR Validated

Considerations for Form Completion

Principal Executive Officer

First Name:

Last Name:

Title:

Telephone:

No Data Indicator (NODI)

Form NODI:

--

Parameter		Monitoring Location	Season #	Param. NODI		Quantity or Loading					Quality or Concentration						# of Ex.	Frequency of Analysis	Sample Type	
Code	Name					Qualifier 1	Value 1	Qualifier 2	Value 2	Units	Qualifier 1	Value 1	Qualifier 2	Value 2	Qualifier 3	Value 3	Units			
00010	Temperature, water deg. centigrade	Z - Instream Monitoring	0	--	Sample								=	14.694	=	16.808	04 - deg C		99/99 - Continuous	RC - Recorder (auto)
					Permit Req.									Req Mon MX WK AV		Req Mon DAILY MX	04 - deg C		99/99 - Continuous	RC - Recorder (auto)
					Value NODI															

Submission Note

If a parameter row does not contain any values for the Sample nor Effluent Trading, then none of the following fields will be submitted for that row: Units, Number of Excursions, Frequency of Analysis, and Sample Type.

Edit Check Errors

No errors.

Comments

Attachments

No attachments.

Report Last Saved By

Mountain Coal Company LLC

User:

NATALIESTAFFORD@CORERESOURCES.COM

Name:

Natalie Stafford

E-Mail:

nataliestafford@coreresources.com

Date/Time:

2025-07-22 10:46 (Time Zone: -06:00)

Report Last Signed By

User:

ROBERTMUNZ

Name:

Robert Munz

E-Mail:

robertmunz@coreresources.com

Date/Time:

2025-07-25 08:39 (Time Zone: -06:00)