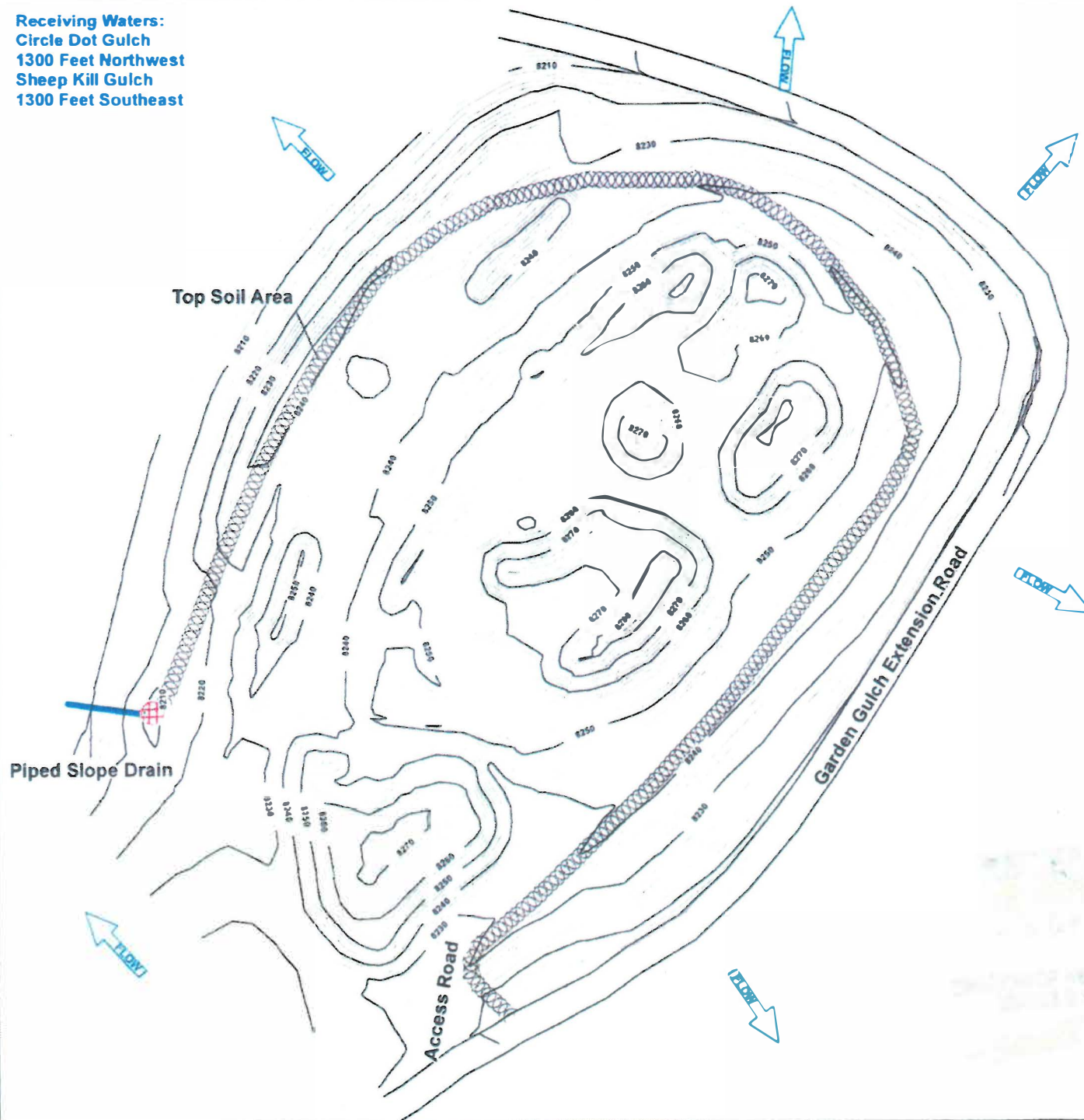


Receiving Waters:
 Circle Dot Gulch
 1300 Feet Northwest
 Sheep Kill Gulch
 1300 Feet Southeast



Legend

- Culvert
- Sediment Trap
- Catch Pond
- Water Bar
- Rip Rap
- Bales
- V-Ditch W/Check Dam
- Diversion Ditch
- Stone Berm
- Tree Berm
- Fiber Roll
- SR Fence
- Area To Be Reclaimed
- Fence
- Blanket
- Cut
- Fill
- Seeded & Hydromulched
- Soil Roughening
- Snow Storage
- Rip Rap (Large Area)



0 40 80
 Feet
 1:1,400

Not Present
 Asphalt Or Concrete Batch Plants

Project Location



Garfield County

Map Index Overview

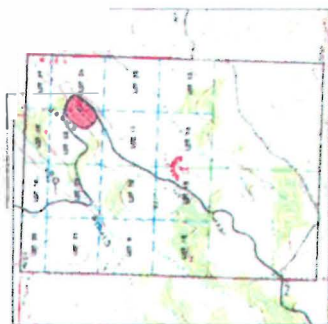


QB Energy Operating, LLC
 Circle Dot Quarry
 Permit No. M2007-067

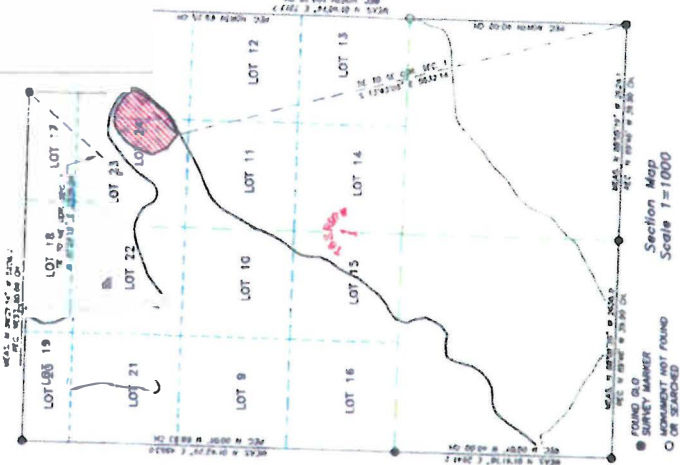
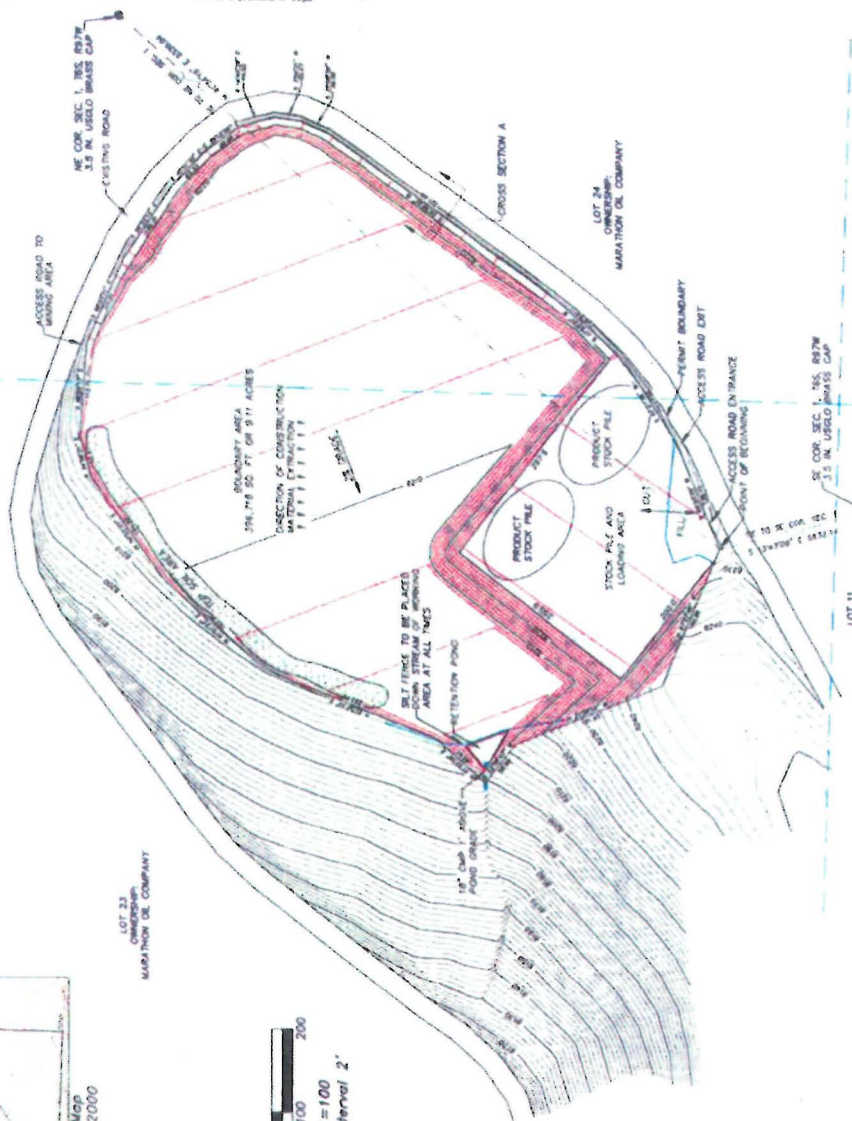

Total Disturbed Area = 9.11 Acres

REVISED	BY:	COMMENT:
3/28/2012	BJB	TEMPLATE CREATION
3/28/2012	BJB	MAP CREATION
8/11/2013	BJB	BMP REVISION

CIRCLE DOT QUARRY MINING PLAN MAP BEING LOCATED WITHIN THE E 1/2 OF LOT 23 AND W 1/2 OF LOT 24 OF SECTION 1, TOWNSHIP 6 SOUTH, RANGE 97 WEST, OF THE 6TH PRINCIPLE MERIDIAN



Vicinity Map
Scale 1:2000



Note: Basis of bearings are grid bearings based from GPS observations.
Horizontal datum based on Colorado State Plane Coordinate System Central
Vertical Datum based on NAVD 88 NOS Triangulation Station SHALE
NOTE: Record bearings as shown are based on the General Land Office
survey, as approved on December 12, 1900.

STATE OF UTAH
COUNTY OF SWEETWATER

I, Martin A. Pedersen of Revere, Wyoming hereby certify that in
accordance with a request from Jim Tomlinson for Marathon Oil Company,
5555 San Felipe Boulevard, 12, 75001, I have examined the above
described plat and find it to be a true and correct representation of the
plat as located within the E 1/2 of Lot 23 and W 1/2 of Lot 24 of Section
1, Township 6 South, Range 97 West, of the 6th Principal Meridian, Garfield
County, Colorado.

