

George Quist/Quist Mining

5/9/2025

1849 Trail Creek Rd.

Lake George, CO 80827

To: Elliott Russell/ Colorado Division of Reclamation, Mining and Safety

1313 Sherman Street, Room 215

Denver, CO 80203

Response to Filing Deficiencies AM1, M-2023-002:

Dear Mr. Russell, these are responses to the Filing Deficiencies AM1, M-2023-002 dated May 5th, 2025, from the Colorado Division of Reclamation, Mining and Safety.

General Application Process

1. The on-site notice was put in place on the Silver Microcline and Hilltop location after receiving the deficiency notice from the Division, on May 5th, 2025. A copy of the notice and a photo of it being put into place was sent to CO. DRMS on May 6th, 2025.

Exhibit E – Map (Rule 6.3.5):

2. AM1 packet Exhibit E maps; Map 1- shows the remaining 2 acres left on the Three- and Four-Point Claims, large area outlined with yellow lines, and 2 small areas also in yellow. The disturbed area measured by the USDA Forest Service at the close out of our mining season October 2024 (measurement 1.14 acres). The .86 acres is what is left remaining to be mined. This map also includes the co-ordinates on the boundary corners, (the other 3 acres are to be released to the Silver Microcline and Hilltop Claims).

Map 2- shows the locations of both the Three and Four Point 2 acre (remaining) dig site. And the Silver Microcline and Hilltop 3-acre dig site, to mined on approval from the Division. The two Mining sites combined acreage = 5 acres.

* Copies of both Maps 1 & 2, sent to the division on May 9th, 2025.

Exhibit G- Source of Legal Right-to-Enter (Rule 6.3.7):

3. Legal Right to Enter for Surface Permitted areas, Permit # M-2023-002.
 - A. The USDA Forest Service, South Park Ranger District, Quist Mine Plan of Operations (MPO)(2810-021210-MPO-2023-002) Approval letter, File Code: 2810, dated May 25,2023.

This approval of the Quist MPO includes all the Quist Mining claims, (including Silver Microcline and Hilltop). A copy of the FS, MPO 2023, was sent to the Division on May 6th, 2025, and was in our original plan of Operations in 2023. An Approval letter, From the South Park Ranger District by District Ranger Cullen La Pointe with the authorization for George Quist to operate on Silver Microcline and Hilltop (in 2025 -2028, as in the original plan) was sent to the Division on May 6th, 2025.

- B. Legal Right to Enter Subsurface Permitted areas, Permit # M-2023-002. All BLM new information, (original documents, receipts etc.) were submitted in the AM1 Limited Impact Mining pkg. received by the Division on 4/28/2025.

The BLM receipt filing numbers are different from the original CMC claim numbers on all mining claims. The exhibit in the original 2023 plan, was sent to the Division again on May 6th, 2025, to clarify this.

BLM Filing Codes:	CMC Claim Numbers:	Claims:
CO101314486	CMC242085	Silver Microcline
CO101425663	CMC 242084	Hill Top

Exhibit I-Proof of Filing with County Clerk (Rule 6.3.9):

4. A. A completed (110(1) Hard Rock amended Reclamation Permit Application, Quist Mining, File # M-2023-002 was received and put on display by the Teller County Clerk's Office (at the Teller County Clerks Office) on 4/25/2025. A copy of the Clerks receipt was received by the Division on May 2nd, 2025, and the Green Card copy received by the Division on May 6th, 2025.

B. Upon approval of this Deficiencies Response AM1, Permit # M-2023-002 by the CO. DRMS; all deficiencies and exhibits will be put on display immediately at the Teller County Clerks office in Cripple Creek Colorado.

Exhibit J-Proof of Mailing Notices to the County Commissioners and Conservation District (Rule 6.3.10):

5. A. The Teller County Commissioners Office: was sent the Hard Rock (110) amended Limited Impact Pkg. M-2023-002, on April 25th 2025 (lost in mail). The package was delivered to the Teller County Commissioners Office in Cripple Creek (by George Quist) on May 8th, 2025. Commissioner John Evans approved his secretary to stamp and initial the Quist document and his. * A copy was sent to the Division on May 9th, 2025.

B. The soils Conversation District: was sent the Hard Rock (110) amended Limited Impact Pkg. #M-2023-002, received the pkg. on May 1st, 2025, and the copy of the Green Card was sent to the Division on May 6th, 2025.

6. When the Division considers the AM1 Application to be complete we will file the Newspaper Application Notice with the Pikes Peak Courier, Gazette *(an example was sent to Elliott Russell with the Division on May 8th, 2025. Once the Newspaper notice is published a copy of the notification will be sent to all landowners.

Note: * New Exhibits, others sent May 6th, 2025

* New paper notice example sent May 8th, 2025

* Exhibit E Maps – 2 new maps for AM1 sent May 9th, 2025

* Exhibit J – Example- County Commissioners sent May 9th, 2025

If there are any questions or anything else that is needed, please let us know.

gquist@hotmail.com

Sincerely, George and Jennifer Quist

Quist Mining

Contact – Jennifer Quist 435-979-1475



Quist Response to Deficiencies AM1, M-2023-002

1 message

George Quist <Gquist@hotmail.com>

Fri, May 9, 2025 at 11:26 AM

To: "Elliott Russell (DNR-DRMS)" <elliott.russell@state.co.us>

Dear Mr. Russel, We, have included our response to the AM1 deficiencies, M-2023-002, in order as requested in your letter. Some of the examples have been sent already (most on May 6th, 2025) . The enclosed deficiencies letter should explain everything clearly. The two, new AM1 maps Silver Microcline, Hilltop and Three and Four Point will be in the following 3 e-mails along with the Proof of receipt to the Teller County Commissioners office.

If you have any questions, feel to reach out anytime!

Thank you! George and Jennifer Quist

Quist Mining

gquist@hotmail.com

George Quist 719-337-2067

Jennifer Quist 435-979-1475



Response to Filing Deficiencies AM1, M-2023-002.docx

22K

QUIST MINING
REGISTERED
MINING CLAIM
Cmc # 242085

NOTICE

This is the location of a proposed mining operation.

(Name of the Applicant/Owner) Quist, L. Chas, whose address and phone number is 1425 E. 1st Ave., Suite 100, Lakewood, Colorado 80225, 1425-331-7800, has applied for a Reclamation Permit with the Colorado Mineral and Reclamation Board, Attention: Mining, to construct on the application may view the application at the Office of the Director, Division of Mining, and Reclamation, and should read comments prior to the end of the public comment period in the Division of Reclamation, Mining, and Safety, 1315 Sherman St., Room 111, Denver, Colorado 80202.

Certification:

I, Quist, L. Chas, hereby certify that I posted a sign containing the above notice for the proposed permit area located at the (Name of Applicant) Quist Mining, 1425 E. 1st Ave., Suite 100, Lakewood, Colorado 80225, on (Date Posted) 1/2/2014.

Quist, L. Chas SIGNATURE DATE

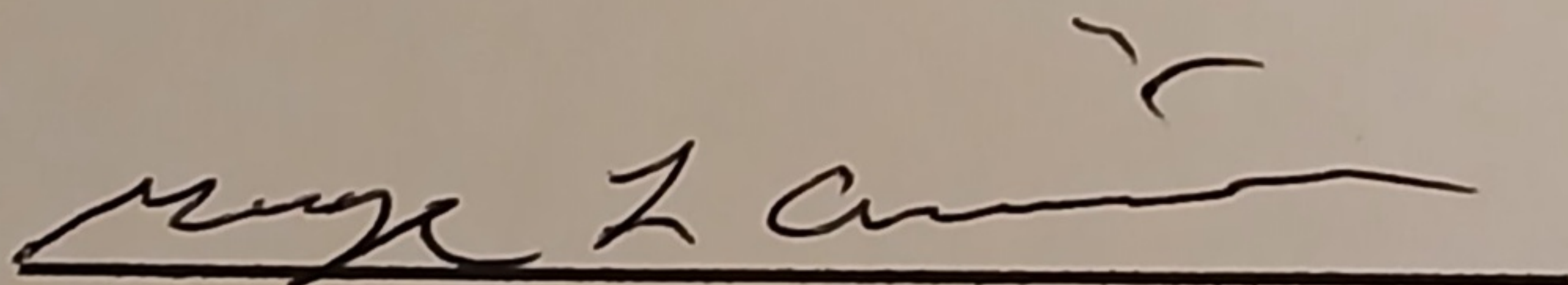
NOTICE

This is the location of a proposed mining operation.

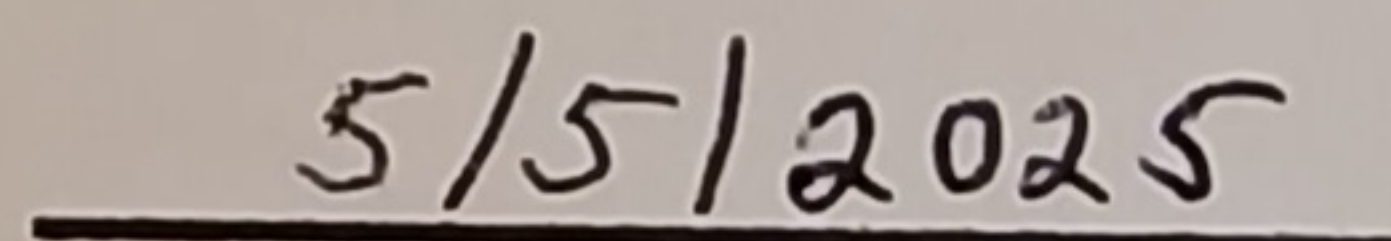
(Name of the Applicant/Operator) George L. Quist, whose address and phone number is 1849 Trail Creek Road, Lake George, Colorado 80827, 719-337-2067 has applied for a Reclamation Permit with the Colorado Mined Land Reclamation Board. Anyone wishing to comment on the application may view the application at the Teller County Clerk and Recorder's Office, (Clerk and Recorder's Office Address) 101 Bennet Avenue, Cripple Creek, Colorado 80813, and should send comments prior to the end of the public comment period to the Division of Reclamation, Mining, and Safety, 1313 Sherman St, Room 215, Denver, Colorado 80203.

Certification:

I, George L. Quist, hereby certify that I posted a sign containing the above notice for the proposed permit area known as the (Name of Operation) Quist Mining, (Silver Microcline & Hilltop), on (Date Posted) 5/5/2025,



SIGNATURE



DATE



FW: Location notice 2025

1 message

George Quist <Gquist@hotmail.com>
To: "Elliott Russell (DNR-DRMS)" <elliott.russell@state.co.us>


Tue, May 6, 2025 at 7:14 AM

Elliott, here is the location notice. We put it up last night after I got your E-mail.

Jennifer and George Quist

From: Jennifer Quist <jquist1965@gmail.com>
Sent: Monday, May 5, 2025 6:38 PM
To: George Quist <gquist@hotmail.com>
Subject: Location notice 2025

2 attachments



20250505_170249.jpg
959K



20250505_174305.heic
2751K

3&4 Point

2 Acres left on Site

Area already dug and Area to be dug combined



Miguel Z. Arce

Signature

5/8/2025

Date

Google Earth

Image ©

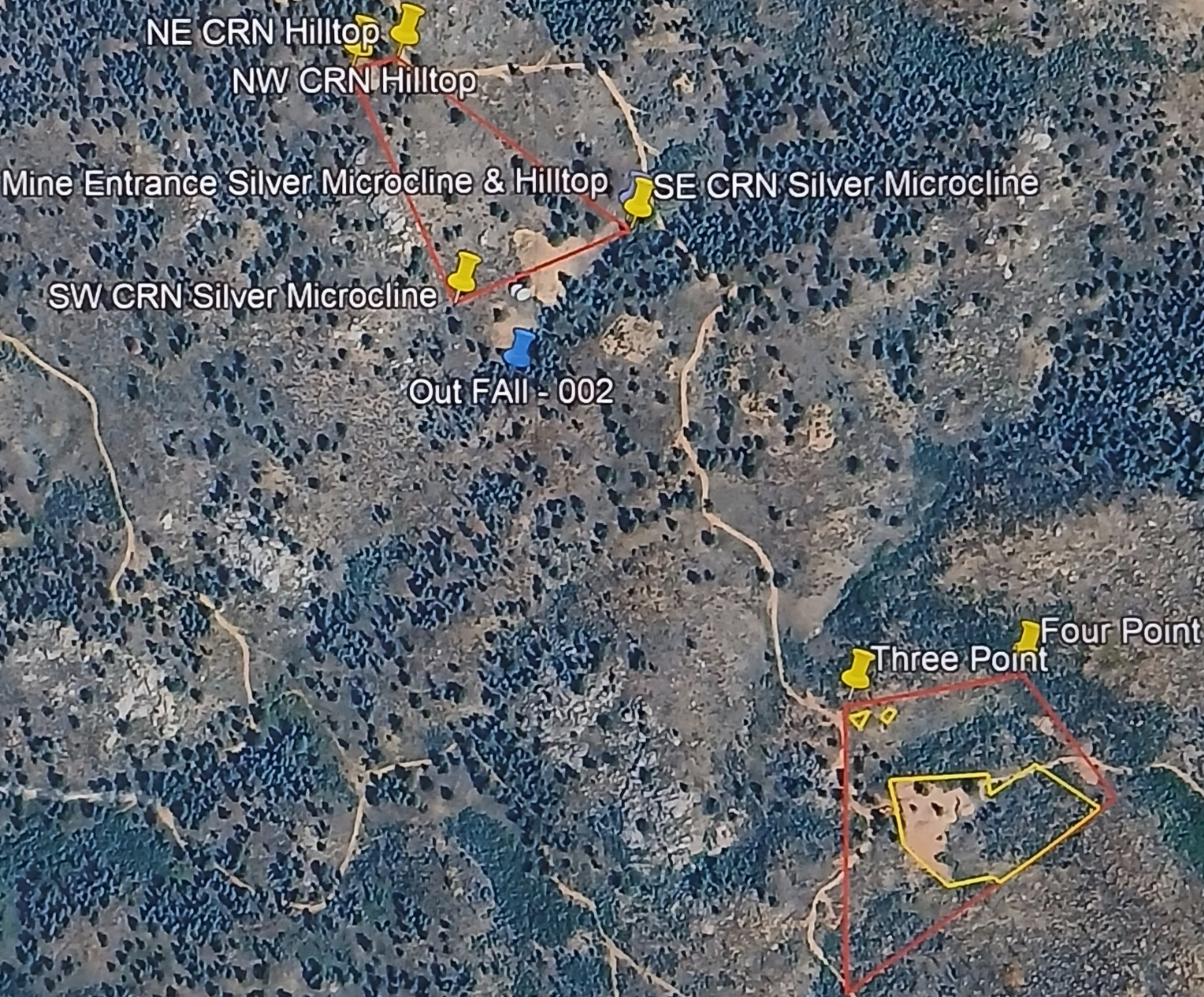
8/29/2023

3000 ft




Silver Microcline & Hiltop 3 Acre dig Site

Three and Four Point 2 Acres left on Site.



Large I am 5/8/2025
Signature Date



File Code: 2810
Date: May 25, 2023

George and Jennifer Quist
Claimants/ Operators
1849 Trail Creek Road
Lake George, CO 80827

Dear George and Jennifer,

I am writing regarding the Quist Mine Plan of Operations (MPO) (2810-021210-MPO-2023-002) for lode exploration and mining-related activities on the South Park Ranger District of the Pike – San Isabel National Forests & Cimarron and Comanche National Grasslands (PSICC). In my January 23, 2023, letter to you, I informed you that I had signed the Quist Decision Memorandum (DM) and instructed you on the final two steps necessary for MPO approval.

On February 10, 2023, I received your signed Mitigation Measures that incorporated into Section IV-A the changes and additions that were identified in the DM.

As per the Memorandum of Understanding (MOU) between the Forest Service and the State of Colorado, Division of Reclamation, Mining, and Safety (DRMS), the DRMS is the lead bond authority and will be responsible for calculating your reclamation bond. This bond will need to be submitted to and approved by DRMS and the Forest Service in accordance with 36 CFR 228.13, prior to the authorization of your MPO. This bond will be used as a guarantee of faithful performance with the terms and conditions listed in the MPO. As a reminder, the bond can be adjusted during the term of the MPO in response to changes in the operations or to changes in the economy. Also, you may request a partial bond release following completion of the ground disturbing activities (i.e., all but monitoring).

In addition, the Forest Service has calculated a Reclamation Bond for your access route on NFS lands (activities outside of the DRMS permit boundary) in accordance with our agency policy (Enclosure 1). The total cost of reclamation on NFS lands is \$3,680.00. You paid this bill for collection on May 24, 2023. Thank you.

These final steps conclude the stipulations listed in the DM. Therefore, I have conditionally approved your Quist MPO renewal with my signature in Section IX (attached). Operations are authorized to begin on June 1, 2023, and are authorized for 5 years, with completion of all activities including reclamation by December 31, 2028.

Please be aware, this approval does not constitute permission to conduct activities that require other agency permits. You are responsible for obtaining all other necessary permits prior to operation. Furthermore, approval of this operating plan in no way authorizes, or in any way permits, a release or threat of a release of hazardous substances or pollutants into the environment that will require a response action or result in the incurrence of response costs.



All designs, monitoring plans, and analyses required by the MPO are subject to the requirement of 36 CFR 228.8 that mining operations be conducted so as, where feasible, to minimize adverse environmental impacts on National Forest surface resources. The operator's compliance with this requirement in no way insulates or releases them from any liability or obligations that may arise with respect to its operations under any applicable environmental law, including but not limited to the Comprehensive Environmental Response, Compensation, and Liability Act (CERCLA), 42 U.S.C. 9601 et seq. The United States reserves its rights and claims under CERCLA to seek performance of response actions and/or reimbursement of response costs that may be incurred as a result of any release or threat of a release of a hazardous substance from the project, or any ancillary operation for the mining activity.

Prior to groundbreaking activities, please contact Geologist Amy Titterington to arrange a field meeting to review the final MPO on site. If you have any questions and/or need clarification regarding the above information, please contact Geologist Amy Titterington at the South Park Ranger District office, by phone at 719-838-0699, and/or by email at amy.j.titterington@usda.gov.

Sincerely,

JOSHUA
VOORHIS

Digitally signed by
JOSHUA VOORHIS
Date: 2023.05.25
14:58:17 -06'00'

JOSHUA VOORHIS
District Ranger

Enclosures:

- 1) Approved Quist Mine Plan of Operations
- 2) Signed Mitigation Measures
- 3) Reclamation Cost Estimate

cc: DRMS - Elliott Russell; George and Jennifer Quist



FW: FS 2023

George Quist <Gquist@hotmail.com>

Tue, May 6, 2025 at 10:34 AM

To: "Elliott Russell (DNR-DRMS)" <elliott.russell@state.co.us>

Cc: "Lapointe, Cullen - FS, CO" <cullen.lapointe@usda.gov>

Elliot and Cullen, right to enter USDA Forest Service for Silver Microcline and Hilltop, Quist Mining claims. Information for you is found on page 7 DRMS documentation dated 5/26/2023.

Thank you. George and Jennifer Quist


gquist@hotmail.com

[Quoted text hidden]

2 attachments



20250506_065449.jpg
685K



20250506_065444.jpg
957K



FW: FS 2023

Lapointe, Cullen - FS, CO <Cullen.Lapointe@usda.gov>

Tue, May 6, 2025 at 12:11 PM

To: George Quist <Gquist@hotmail.com>, "Elliott Russell (DNR-DRMS)" <elliott.russell@state.co.us>

Hi George, Jennifer and Elliott,

This is correct, the 2023 MPO authorizes the Quists to operate on Silver Microcline and Hilltop claims as well as others (identified in the plan) through 2028. There is no issue from our end.

Thanks

-Cullen



Cullen LaPointe, M.S.
Geologist

Forest Service

Pike-San Isabel National Forests & Cimarron and Comanche National Grasslands

p: 719-836-2031 x3871

c: 719-412-1322

cullen.lapointe@usda.gov

[320 US Hwy 285](#)

Fairplay, CO 80440

From: George Quist <Gquist@hotmail.com>

Sent: Tuesday, May 6, 2025 10:35 AM

To: Elliott Russell (DNR-DRMS) <elliott.russell@state.co.us>

Cc: Lapointe, Cullen - FS, CO <Cullen.Lapointe@usda.gov>

Subject: [External Email]FW: FS 2023

[External Email]

If this message comes from an **unexpected sender** or references a **vague/unexpected topic**;

Use caution before clicking links or opening attachments.

Please send any concerns or suspicious messages to: Spam.Abuse@usda.gov

Elliot and Cullen, right to enter USDA Forest Service for Silver Microcline and Hilltop, Quist Mining claims. Information for you is found on page 7 DRMS documentation dated 5/26/2023.

Thank you. George and Jennifer Quist

gquist@hotmail.com

From: George Quist <Gquist@hotmail.com>
Sent: Tuesday, May 6, 2025 7:12 AM
To: Elliott Russell (DNR-DRMS) <elliott.russell@state.co.us>
Subject: FW: FS 2023

Elliott here is the Forest Service right to enter. I didn't enclose information with the application because I thought you had it.

Jennifer Quist

From: Jennifer Quist <jquist1965@gmail.com>
Sent: Tuesday, May 6, 2025 6:59 AM
To: George Quist <gquist@hotmail.com>
Subject: FS 2023

This electronic message contains information generated by the USDA solely for the intended recipients. Any unauthorized interception of this message or the use or disclosure of the information it contains may violate the law and subject the violator to civil or criminal penalties. If you believe you have received this message in error, please notify the sender and delete the email immediately.

Case Filing
Affidavit of Assessment

Filing Number	Assessment Year	Case Filing Status
47014	2022	Filed

Action Details

Related Claims (10)

1	CO101316649	CMC242087	SUZIE BLUE	GEORGE L QUIST	Active
2	CO101423463	CMC242425	CAR JAC NO 2	GEORGE L QUIST	Active
3	CO101313130	CMC242086	SUGAR LOAF	GEORGE L QUIST	Active
4	CO102521436	CMC242427	CAR JAC NO 4	GEORGE L QUIST	Active
5	CO101314486	CMC242085	SILVER MICROCLINE	GEORGE L QUIST	Active
6	CO101312051	CMC242426	CAR JAC NO 3	GEORGE L QUIST	Active
7	CO101338549	CMC242424	CAR JAC NO 1	GEORGE L QUIST	Active
8	CO101339213	CMC242083	FOUR POINT	GEORGE L QUIST	Active
9	CO101425686	CMC242088	THREE POINT	GEORGE L QUIST	Active
10	CO101425663	CMC242084	HILLTOP	GEORGE L QUIST	Active

These are the claims that are a part of this claim action.

Case Transactions (1)

Updated a few seconds ago

Transaction Number	Agency Tracking ID	Created Date	Total Amount Required	Received
CT-26962	MLRS0026963	8/4/2022, 1:48 PM	\$150.00	



FW: Blm claim numbers quist

George Quist <Gquist@hotmail.com>
To: "Elliott Russell (DNR-DRMS)" <elliott.russell@state.co.us>

Accounting				
ARCC's Statement of Assets				
Account Name	Account No.	Account Type	Account Balance	Account Status
Asset Details				
Financial Assets (14)				
1. 01-01-0001	01-01-0001	Asset	1000000.00	Active
2. 01-01-0002	01-01-0002	Asset	1000000.00	Active
3. 01-01-0003	01-01-0003	Asset	1000000.00	Active
4. 01-01-0004	01-01-0004	Asset	1000000.00	Active
5. 01-01-0005	01-01-0005	Asset	1000000.00	Active
6. 01-01-0006	01-01-0006	Asset	1000000.00	Active
7. 01-01-0007	01-01-0007	Asset	1000000.00	Active
8. 01-01-0008	01-01-0008	Asset	1000000.00	Active
9. 01-01-0009	01-01-0009	Asset	1000000.00	Active
10. 01-01-0010	01-01-0010	Asset	1000000.00	Active
11. 01-01-0011	01-01-0011	Asset	1000000.00	Active
12. 01-01-0012	01-01-0012	Asset	1000000.00	Active
13. 01-01-0013	01-01-0013	Asset	1000000.00	Active
14. 01-01-0014	01-01-0014	Asset	1000000.00	Active
15. 01-01-0015	01-01-0015	Asset	1000000.00	Active
16. 01-01-0016	01-01-0016	Asset	1000000.00	Active
17. 01-01-0017	01-01-0017	Asset	1000000.00	Active
18. 01-01-0018	01-01-0018	Asset	1000000.00	Active
19. 01-01-0019	01-01-0019	Asset	1000000.00	Active
20. 01-01-0020	01-01-0020	Asset	1000000.00	Active
21. 01-01-0021	01-01-0021	Asset	1000000.00	Active
22. 01-01-0022	01-01-0022	Asset	1000000.00	Active
23. 01-01-0023	01-01-0023	Asset	1000000.00	Active
24. 01-01-0024	01-01-0024	Asset	1000000.00	Active
25. 01-01-0025	01-01-0025	Asset	1000000.00	Active
26. 01-01-0026	01-01-0026	Asset	1000000.00	Active
27. 01-01-0027	01-01-0027	Asset	1000000.00	Active
28. 01-01-0028	01-01-0028	Asset	1000000.00	Active
29. 01-01-0029	01-01-0029	Asset	1000000.00	Active
30. 01-01-0030	01-01-0030	Asset	1000000.00	Active
31. 01-01-0031	01-01-0031	Asset	1000000.00	Active
32. 01-01-0032	01-01-0032	Asset	1000000.00	Active
33. 01-01-0033	01-01-0033	Asset	1000000.00	Active
34. 01-01-0034	01-01-0034	Asset	1000000.00	Active
35. 01-01-0035	01-01-0035	Asset	1000000.00	Active
36. 01-01-0036	01-01-0036	Asset	1000000.00	Active
37. 01-01-0037	01-01-0037	Asset	1000000.00	Active
38. 01-01-0038	01-01-0038	Asset	1000000.00	Active
39. 01-01-0039	01-01-0039	Asset	1000000.00	Active
40. 01-01-0040	01-01-0040	Asset	1000000.00	Active
41. 01-01-0041	01-01-0041	Asset	1000000.00	Active
42. 01-01-0042	01-01-0042	Asset	1000000.00	Active
43. 01-01-0043	01-01-0043	Asset	1000000.00	Active
44. 01-01-0044	01-01-0044	Asset	1000000.00	Active
45. 01-01-0045	01-01-0045	Asset	1000000.00	Active
46. 01-01-0046	01-01-0046	Asset	1000000.00	Active
47. 01-01-0047	01-01-0047	Asset	1000000.00	Active
48. 01-01-0048	01-01-0048	Asset	1000000.00	Active
49. 01-01-0049	01-01-0049	Asset	1000000.00	Active
50. 01-01-0050	01-01-0050	Asset	1000000.00	Active
51. 01-01-0051	01-01-0051	Asset	1000000.00	Active
52. 01-01-0052	01-01-0052	Asset	1000000.00	Active
53. 01-01-0053	01-01-0053	Asset	1000000.00	Active
54. 01-01-0054	01-01-0054	Asset	1000000.00	Active
55. 01-0				

20250505_165518.jpg
599K

NOTICE OF FILING APPLICATION
FOR COLORADO MINED LAND RECLAMATION PERMIT
FOR HARD ROCK/METAL MINES LIMITED IMPACT (110) OPERATION

NOTICE TO THE BOARD OF COUNTY COMMISSIONERS
COUNTY

George L. Quist (The "Applicant/Operator") has applied for a Hard Rock/Metal Mines Limited Impact (110) reclamation permit from the Colorado Mined Land Reclamation Board (the "Board") to conduct mining operations in Teller County. The attached information is being provided to notify you of the location and nature of the proposed operation. The entire application is on file with the Division of Reclamation, Mining, and Safety (the "Division") and the local county clerk and recorder.

The applicant/operator proposes to reclaim the affected land to Wildlife/Habitat use. Pursuant to Section 34-32-116(7)(j), C.R.S., the Board is required to confer with the local Board of County Commissioners before approving of the post-mining land use. Accordingly, the Board would appreciate your comments on the proposed operation. Please note that, in order to preserve your right to a hearing before the Board on this application, you must submit written comments on the application within ten (10) days after the date of the applicant's newspaper publication.

If you would like to discuss the proposed post-mining land use, or any other issue regarding this application, please contact the Division of Reclamation, Mining, and Safety, 1313 Sherman Street, Room 215, Denver, Colorado 80203, (303) 866-3567.

NOTE TO APPLICANT/OPERATOR: You must attach a copy of the application form to this notice. If this is a notice of a change to a previously filed application you must either attach a copy of the changes, or attach a complete and accurate description of the change.

RECEIVED
MAY 08 2025

By: gt

U.S. Postal Service™ CERTIFIED MAIL® RECEIPT Domestic Mail Only	
For delivery information, visit our website at www.usps.com ®.	
Cripple Creek, CO 80813	
Certified Mail Fee	\$4.25
Extra Services & Fees (check box, add fee as appropriate)	
<input type="checkbox"/> Return Receipt (hardcopy)	\$1.00
<input type="checkbox"/> Return Receipt (electronic)	\$0.00
<input type="checkbox"/> Certified Mail Restricted Delivery	\$0.00
<input type="checkbox"/> Adult Signature Required	\$0.00
<input type="checkbox"/> Adult Signature Restricted Delivery	\$0.00
Postage	\$1.01
Total Postage and Fees	\$9.96
Sent To Teller Co. Board of County Commissioners P.O. Box 959 Cripple Creek, CO 80813	
PS Form 3800, January 2023 PSN 7530-02-000-9047 See Reverse for Instructions	

42 0298 9521 0225 0120 6856

APR 2 2025
Postmark Here
99808
04/25/2025



FW: Receipt from co. Commissioners

1 message

George Quist <Gquist@hotmail.com>

Fri, May 9, 2025 at 11:41 AM

To: "Elliott Russell (DNR-DRMS)" <elliott.russell@state.co.us>

Elliot, this is our receipt that we received yesterday from the Teller County Commissioners office. Commissioner John Evans was in his office in Cripple Creek yesterday at 3:00 and had his secretary Stamp and initial his copy and ours. Response to Exhibit J, deficiencies AM1, M-2023-002.


Thanks! Jennifer

From: Jennifer Quist <jquist1965@gmail.com>

Sent: Friday, May 9, 2025 7:30 AM

To: George Quist <gquist@hotmail.com>

Subject: Receipt from co. Commissioners



20250509_072820.jpg
1238K

SENDER: COMPLETE THIS SECTION		COMPLETE THIS SECTION ON DELIVERY	
<p>■ Complete items 1, 2, and 3.</p> <p>■ Print your name and address on the reverse so that we can return the card to you.</p> <p>■ Attach this card to the back of the mailpiece, or on the front if space permits.</p> <p>1. Article Addressed to:</p> <p>Teller-Park Conservation District P.O. Box 2027 Woodland Park CO, 80866</p>		<p>A. Signature X <i>Mariela Neutzl</i> <input checked="" type="checkbox"/> Agent <input type="checkbox"/> Addressee</p> <p>B. Received by (Printed Name) MARIELA NEUTZL</p> <p>C. Date of Delivery 5/1/25</p> <p>D. Is delivery address different from item 1? <input type="checkbox"/> Yes If YES, enter delivery address below: <input checked="" type="checkbox"/> No</p>	
<p>9590 9402 8937 4064 8590 16</p>		<p>3. Service Type</p> <p><input type="checkbox"/> Adult Signature <input type="checkbox"/> Priority Mail Express®</p> <p><input type="checkbox"/> Adult Signature Restricted Delivery <input type="checkbox"/> Registered Mail™</p> <p><input type="checkbox"/> Certified Mail® <input type="checkbox"/> Registered Mail Restricted Delivery</p> <p><input type="checkbox"/> Certified Mail Restricted Delivery <input type="checkbox"/> Signature Confirmation™</p> <p><input type="checkbox"/> Collect on Delivery <input type="checkbox"/> Signature Confirmation Restricted Delivery</p> <p><input type="checkbox"/> Collect on Delivery Restricted Delivery</p> <p><input type="checkbox"/> Mail Restricted Delivery (over \$500)</p>	
<p>9589 0710 5270 1256 8620 81</p>		<p>PS Form 3811, July 2020 PSN 7530-02-000-9053</p> <p>Domestic Return Receipt</p>	

SENDER: COMPLETE THIS SECTION		COMPLETE THIS SECTION ON DELIVERY	
<p>■ Print your name and address on the reverse so that we can return the card to you.</p> <p>■ Attach this card to the back of the mailpiece, or on the front if space permits.</p> <p>1. Article Addressed to:</p> <p>CO. Division of Reclamation, Mining and Safety Attn Elliott Russell 1313 Sherman St. Room 215 Denver CO. 80203</p>		<p>A. Signature X RECEIVED <input type="checkbox"/> Agent <input type="checkbox"/> Addressee</p> <p>B. Received by (Printed Name) APR 28 2025</p> <p>C. Date of Delivery</p> <p>D. Is delivery address different from item 1? <input type="checkbox"/> Yes If YES, enter delivery address below: <input checked="" type="checkbox"/> No Mining and Safety</p>	
<p>9590 9402 3383 7227 6914 54</p>		<p>3. Service Type</p> <p><input type="checkbox"/> Adult Signature <input type="checkbox"/> Priority Mail Express®</p> <p><input type="checkbox"/> Adult Signature Restricted Delivery <input type="checkbox"/> Registered Mail™</p> <p><input type="checkbox"/> Certified Mail® <input type="checkbox"/> Registered Mail Restricted Delivery</p> <p><input type="checkbox"/> Certified Mail Restricted Delivery <input type="checkbox"/> Return Receipt for Merchandise</p> <p><input type="checkbox"/> Collect on Delivery <input type="checkbox"/> Signature Confirmation™</p> <p><input type="checkbox"/> Collect on Delivery Restricted Delivery <input type="checkbox"/> Signature Confirmation Restricted Delivery</p> <p><input type="checkbox"/> Mail Restricted Delivery (over \$500)</p>	
<p>2. Article Number (Transfer from service label)</p> <p>9589 0710 5270 1161 7663 44</p>		<p>PS Form 3811, July 2015 PSN 7530-02-000-9053</p> <p>Domestic Return Receipt</p>	



STATE OF
COLORADO

Russell - DNR, Elliott <elliott.russell@state.co.us>

FW: Conservation district, county clerk

1 message

George Quist <Gquist@hotmail.com>

Tue, May 6, 2025 at 7:17 AM

To: "Elliott Russell (DNR-DRMS)" <elliott.russell@state.co.us>

Elliott, here are the green cards (the one from you ,county clerk) and the one from the soil's conservation district. We are still waiting on the County Commissioners.

Jennifer Quist

From: Jennifer Quist <jquist1965@gmail.com>

Sent: Monday, May 5, 2025 6:25 PM

To: George Quist <gquist@hotmail.com>

Subject: Conservation district, county clerk



20250505_182135.heic
932K