

--- Permit Boundary

— Main contours (50' interval)


— Intermediate contours (10' interval)

... Estimated contours (2' to 5' interval)


- - - Perennial Streams

... Ephermal Drainages

... Fences

 Buildings


 Trees and/or Forest

 Pit Floor Reclamation Area
34.1 acres

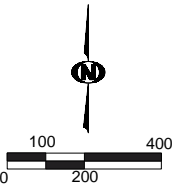
 Pit Slope Reclamation Area
8.3 acres (slope angle corrected area)
8.7 acres for seeding calc)

Total Reclamation Surface area = 42.8 acres
Total Reclamation Vertical Projection = 42.4 acres
(same as total affected land)

 **Significant Change:** new waste deposition area (by landowner)

 **Estimated area of fill deposited in late 2023 by landowner.**
3.7 acres

Total affected land reclaimed = 43.3 acres
(note: this area includes road surface which was not reclaimed)



Miller Gravel Pit (M-1982-112)

UPDATED:
March 2025

SCALE
1"=500'

SHEET 1 of 2

2025 Annual Report Map
Due: March 11, 2025
**1 Significant Change
and
Revegetation Status**