






**Report Information for Year 2024**  
32nd Year of Operation

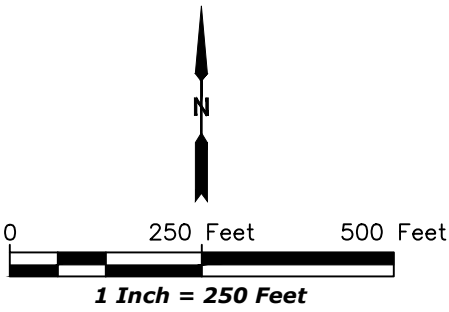
<b>Total permit area:</b>	<b>82.8 acres</b>
<b>8. Total current affected area:</b> (Includes mining + incomplete and/or unreleased reclamation)	<b>35.8 acres</b>
<b>9. Newly affected area:</b> (During the current report year)	<b>9.7 acres</b>
<b>10. Area reclaimed:</b> (During the current report year)	<b>0.0 acres</b>
<b>11. Area to be affected:</b> (During the next report year)	<b>0.0 acres</b>
<b>12. Area to be reclaimed:</b> (During the next report year)	<b>1.4 acres</b>
<b>Total area backfilled:</b> (Construction debris landfill)	<b>5.0 acres</b>

**Notes:**  
Field survey conducted on January 31, 2025 via Airborne LiDAR and GPS-RTN survey techniques.

Project Datum:  
Colorado State Plane Coordinates, Central Zone, NAD 83,  
U.S. Survey Feet.

This figure does not represent a monumented land survey. It is only intended to depict the current mined area relative to previously submitted base map data.

- Legend**
-  8. Currently Affected Area
  -  9. Newly Affected Area
  -  12. Area to be Reclaimed
  -  15. Top Soil Stockpiles
  -  Inert Backfill, Rev. #TR-3



**Exhibit D**

**Gravel Pit No. 2 Mining Plan Map**  
Clear Spring Ranch, El Paso County, Colorado