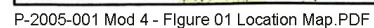
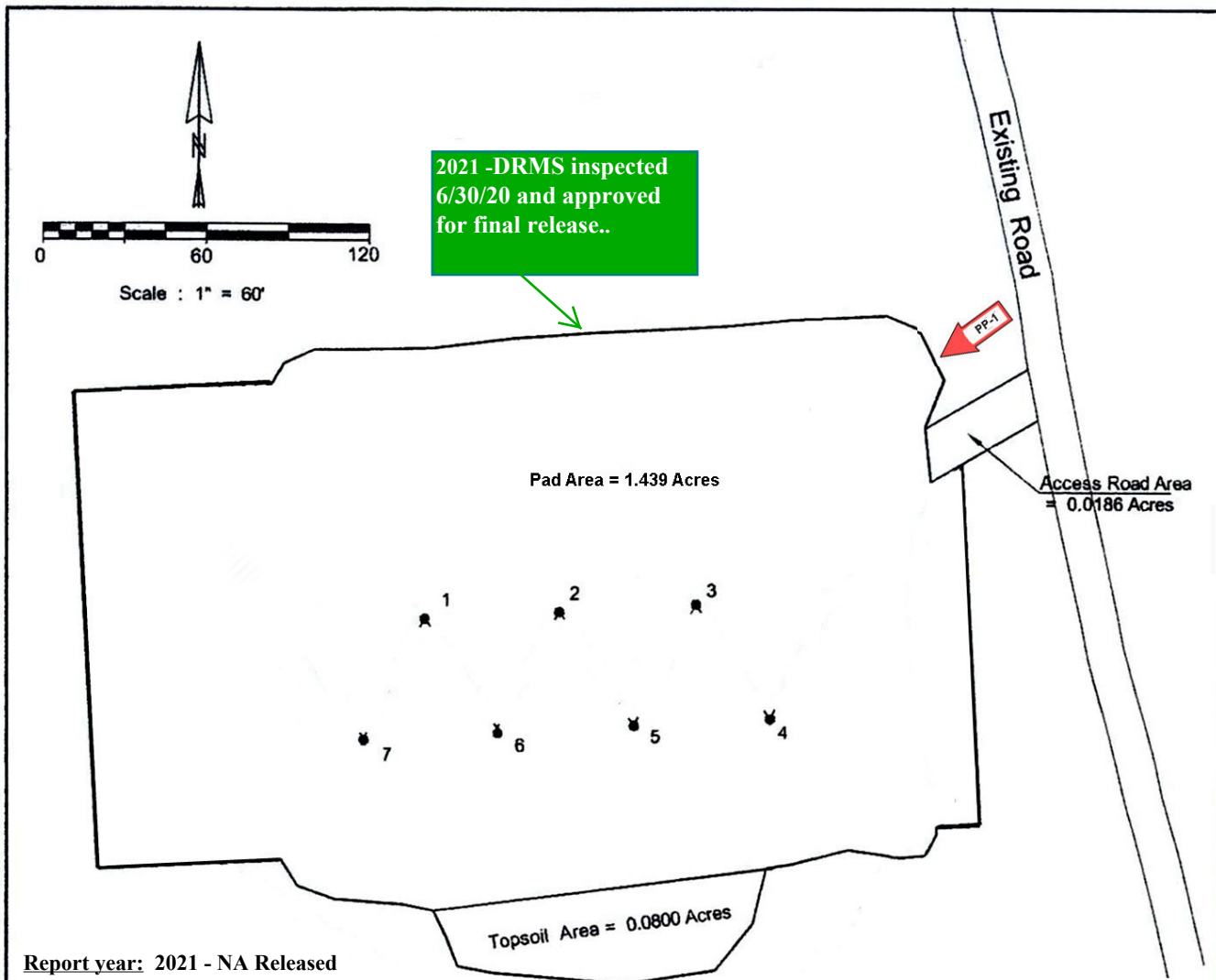


Location Map





Report year: 2021 - NA Released

Approved seed mix: 2014 BLM custom seed mix for pre-2007 Shell sites.

Status of site for DRMS and BLM Annual Reports: Soil stockpiles seeded. Pad downsized and pit closed 09/2009. Site adjacent to boreholes seeded 10/2009 (phase 2 interim reclamation). The 7 installed holes P&A'd 09/2014. Borehole areas regraded, soil replaced, seeded and stabilized with crimped straw and hay mulch with tackifier Fall 2014 (final reclamation phase). Weed control conducted annually 2012 through 2020. DRMS inspected 6/30/20 and approved for final release.

2020 Weed Control Observations:

Treatment:

Treatment Method and Date:

DRMS NOI #P-2005-001
Modification #4 (post-SB228 Mod. #2)

FIGURE 2

Pad 19-2-299 Site Map

Permanent Photo Point **PP-1**
Updated 02/25/25

County : Rio Blanco County
Township : 2S Range : 99W P.M. : 6th
Section : 2 Quarter : NWSW

Chuck Whiteman & Associates
320 3rd Street, P.O. Box 957
Meeker Colorado

Shell Frontier Oil & Gas Inc.
Sheet : ___ of ___ Date : 06 - 15 - 2006
Job No. : 001-06

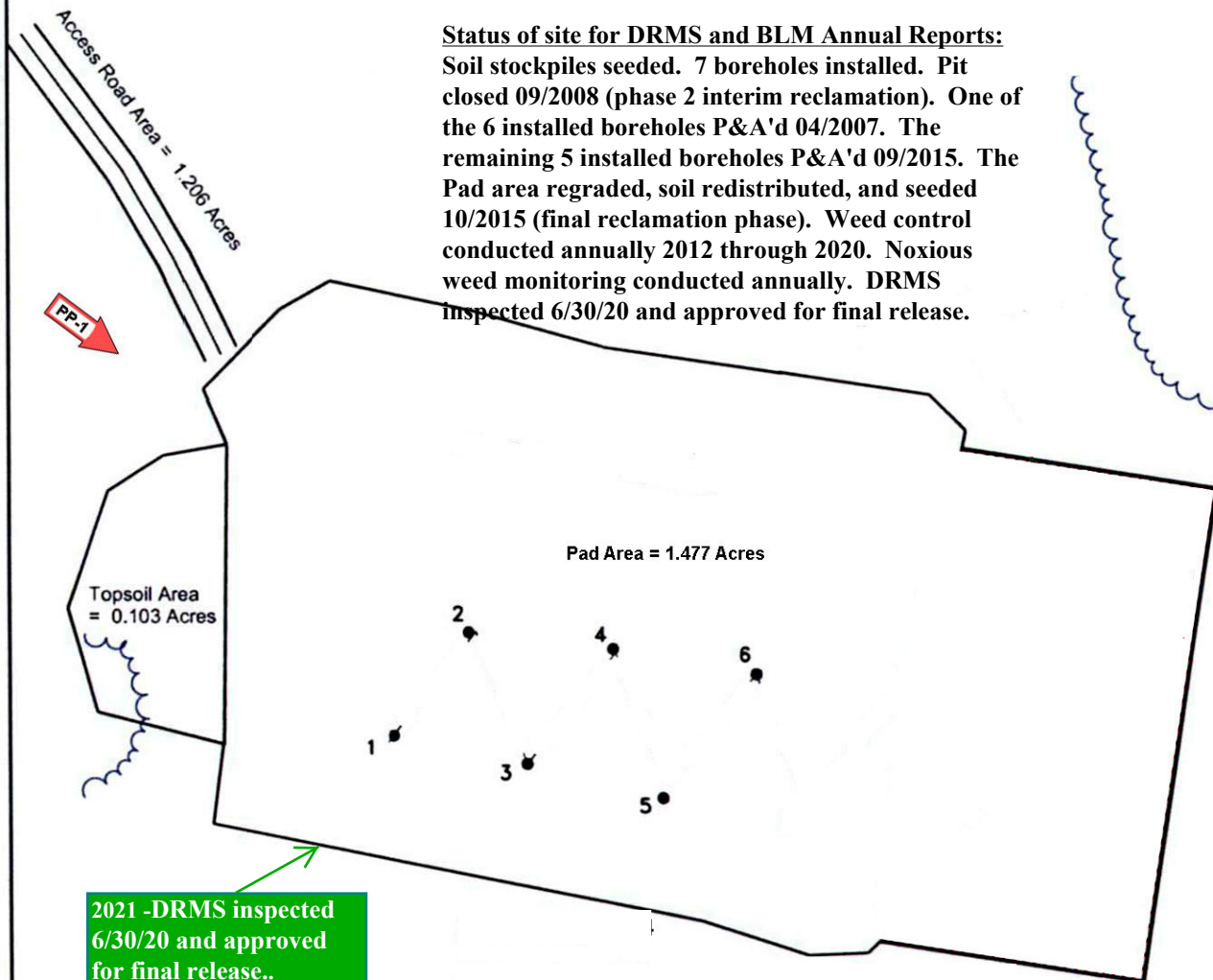
Report year: 2021 - NA Released

Approved seed mix:

2014 BLM custom seed mix for pre-2007 Shell sites.

Status of site for DRMS and BLM Annual Reports:

Soil stockpiles seeded. 7 boreholes installed. Pit closed 09/2008 (phase 2 interim reclamation). One of the 6 installed boreholes P&A'd 04/2007. The remaining 5 installed boreholes P&A'd 09/2015. The Pad area regraded, soil redistributed, and seeded 10/2015 (final reclamation phase). Weed control conducted annually 2012 through 2020. Noxious weed monitoring conducted annually. DRMS inspected 6/30/20 and approved for final release.



2020 Weed Control Observed:

Treatment:

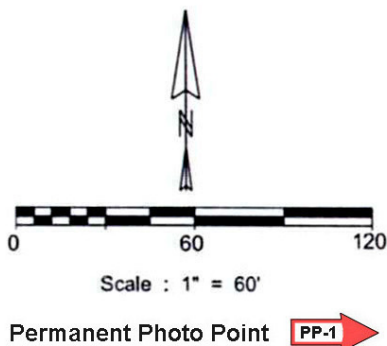
Treatment Method and Date:

DRMS NOI #P-2005-001
Modification #4 (post-SB228 Mod. #2)

FIGURE 3

Pad 20-7-298 Site Map

Updated 02/25/25



County: Rio Blanco County
Township: 2S Range: 98W P.M.: 6th
Section: 7 Quarter: NENE

Chuck Whiteman & Associates
320 3rd Street, P.O. Box 957
Meeker, Colorado

Shell Frontier Oil & Gas Inc.
Sheet: ___ of ___ Date : 08 - 30 - 2006
Job No. : 001-08

Report year: 2024

Approved seed mix: 2014 BLM custom seed mix for pre-2007 Shell sites.

Status of site for DRMS and BLM Annual Reports: Soil stockpiles seeded. 7 boreholes installed. Pit closed 09/2008 (phase 2 interim reclamation). The 7 installed boreholes P&A'd 09/2015. The Pad area regraded, soil redistributed, and seeded 10/2015 (final reclamation phase). Weed control conducted annually 2012 through 2023. 2023-applied soil amendments and woody debris to enhance the vegetation growth. 2024: Continue to re-vegetation establishment. Noxious weed monitoring conducted annually.

2024 Weed Control Observed: Annuals - Downy Brome and Russian Thistle

Treatment: Escort XP @ 1.5 oz./acre, Cornbelt LV6-2,4-D @ 24 oz./acre, Vista @ 1.1 oz./acre, Round Up Pro Max @ 1.0 oz/acre 1# A.I./acre, Sun Wet @ 2 qt./100 gal., Hi-Lite Dye @ 24 oz./100 gal

Treatment Method and Date: Handgun 2 spray events 05/20/24, 715/24, 09/09/24

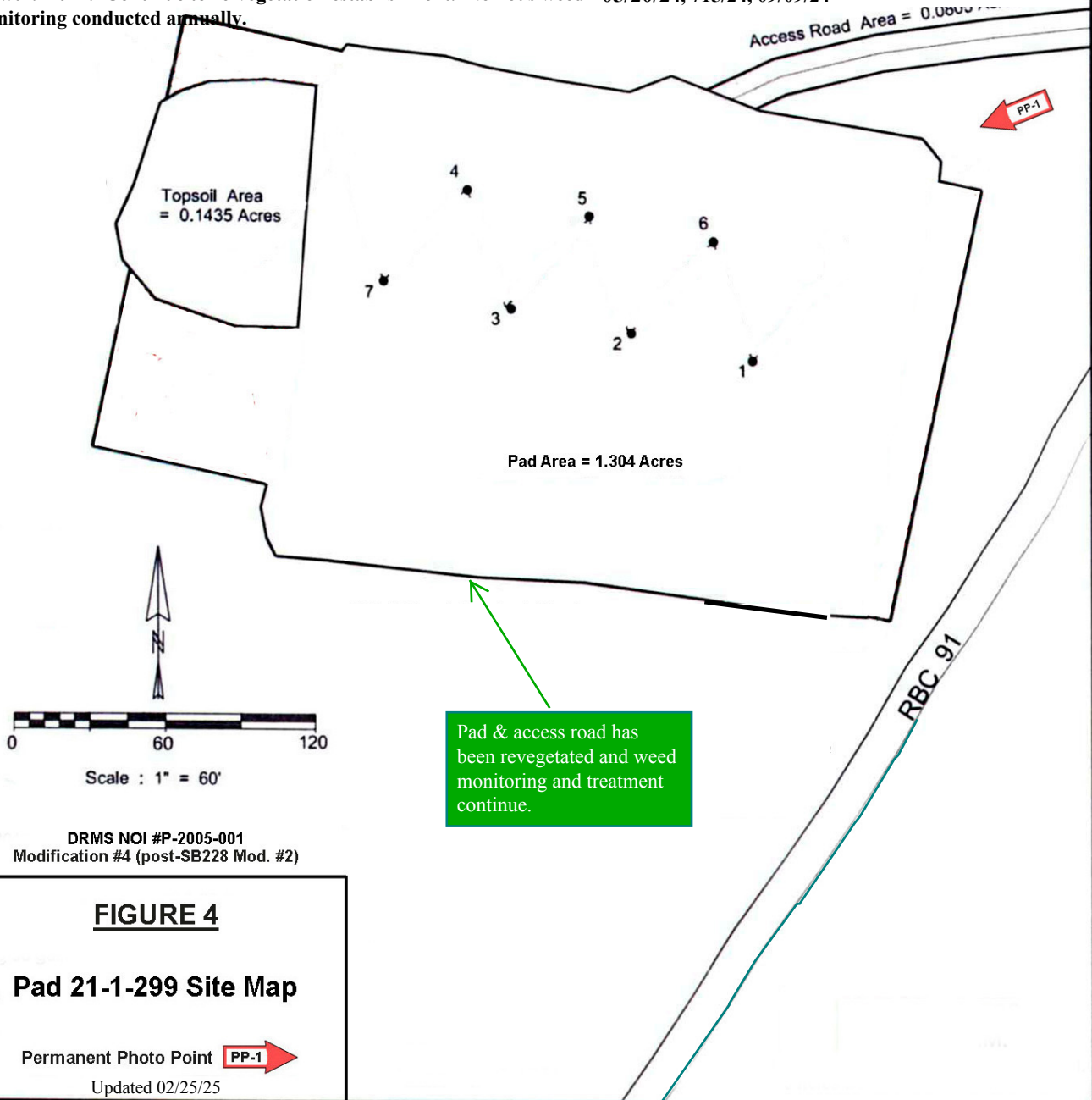


FIGURE 4

Pad 21-1-299 Site Map

Permanent Photo Point **PP-1**

Updated 02/25/25

County: Rio Blanco County
Township: 2S Range: 99W P.M.: 6th
Section: 1 Quarter: SWSE

Chuck Whiteman & Associates
320 3rd Street, P.O. Box 957
Meeker, Colorado

Shell Frontier Oil & Gas Inc.
Sheet: ___ of ___ Date: 08 - 30 - 2006
Job No.: 001-06

Report year: 2023 - NA Released

Approved seed mix:

2014 BLM custom seed mix for pre-2007 Shell sites.

Status of site for DRMS and BLM Annual Reports: Soil stockpiles seeded. One borehole installed. Pad downsized, some soil material respread, and entire site seeded 09/2007 (phase 2 interim reclamation). Portion of soil stockpile not respread was seeded and Curlex applied. Pit closed. Site partially reclaimed with a very good cover of forbs and shrub species. The single installed borehole P&A'd 10/2015.

The Pad area graded, soil redistributed, and seeded 10/2015 (final reclamation phase). Weed control conducted annually 2012 through 2023

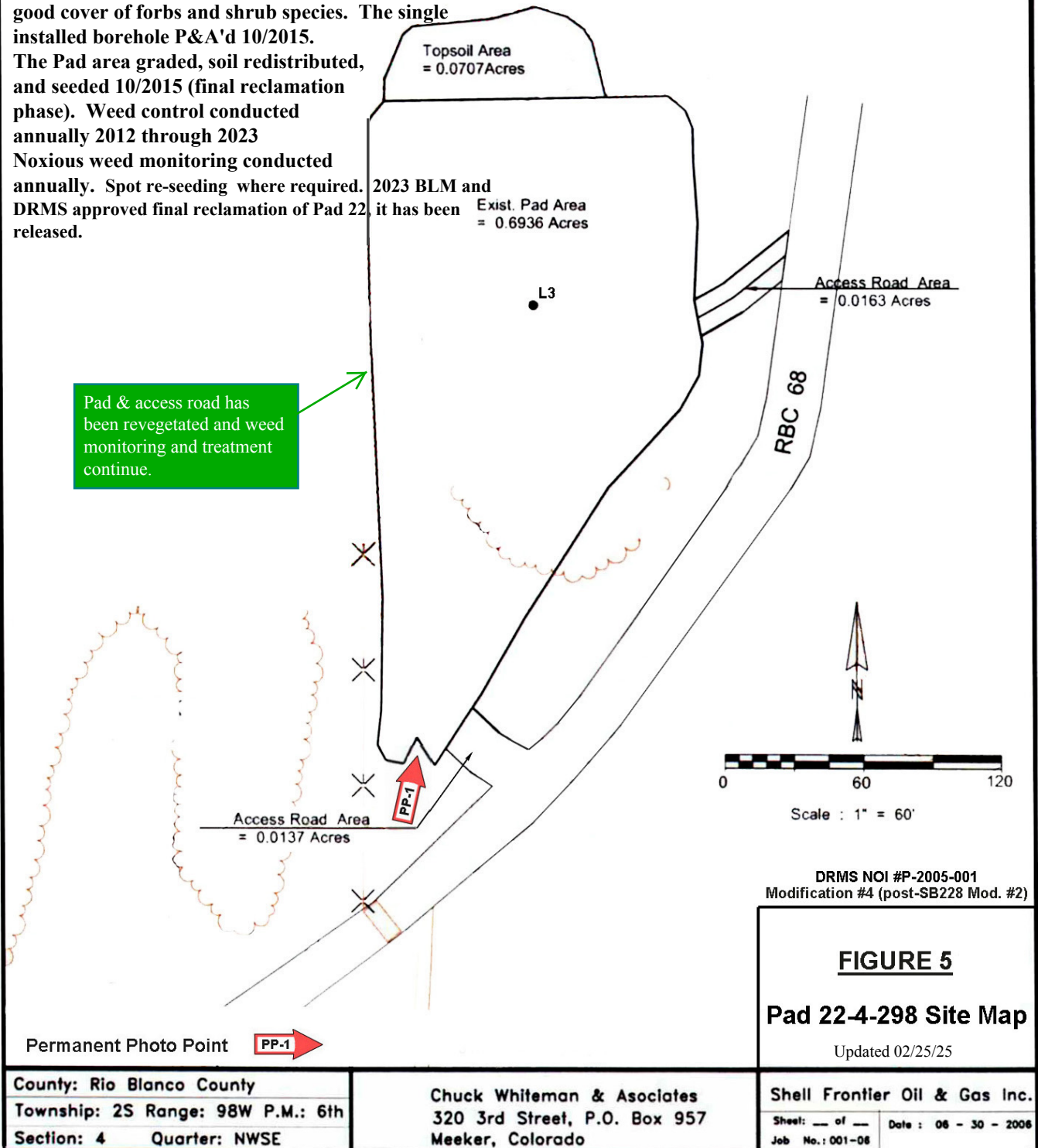
Noxious weed monitoring conducted annually. Spot re-seeding where required. 2023 BLM and DRMS approved final reclamation of Pad 22-4-298 it has been released.

2023 Weed Control Observed: No weeds observed

Treatment: Escort XP @ 1.5 oz./acre, Cornbelt LV6-2,4-D @ 24 oz./acre, Vista @ 1.1 oz/acre, Round Up Pro Max @ 1.0 oz/acre 1# A.I./acre, Sun Wet @ 2 qt./100 gal., Hi-Lite Dye @ 24 oz./100 gal

Treatment Method and Date:

Handgun 07/13-17/2023



Report year: 2021 - NA Released

2021 Weed Control Observed:

Approved seed mix:

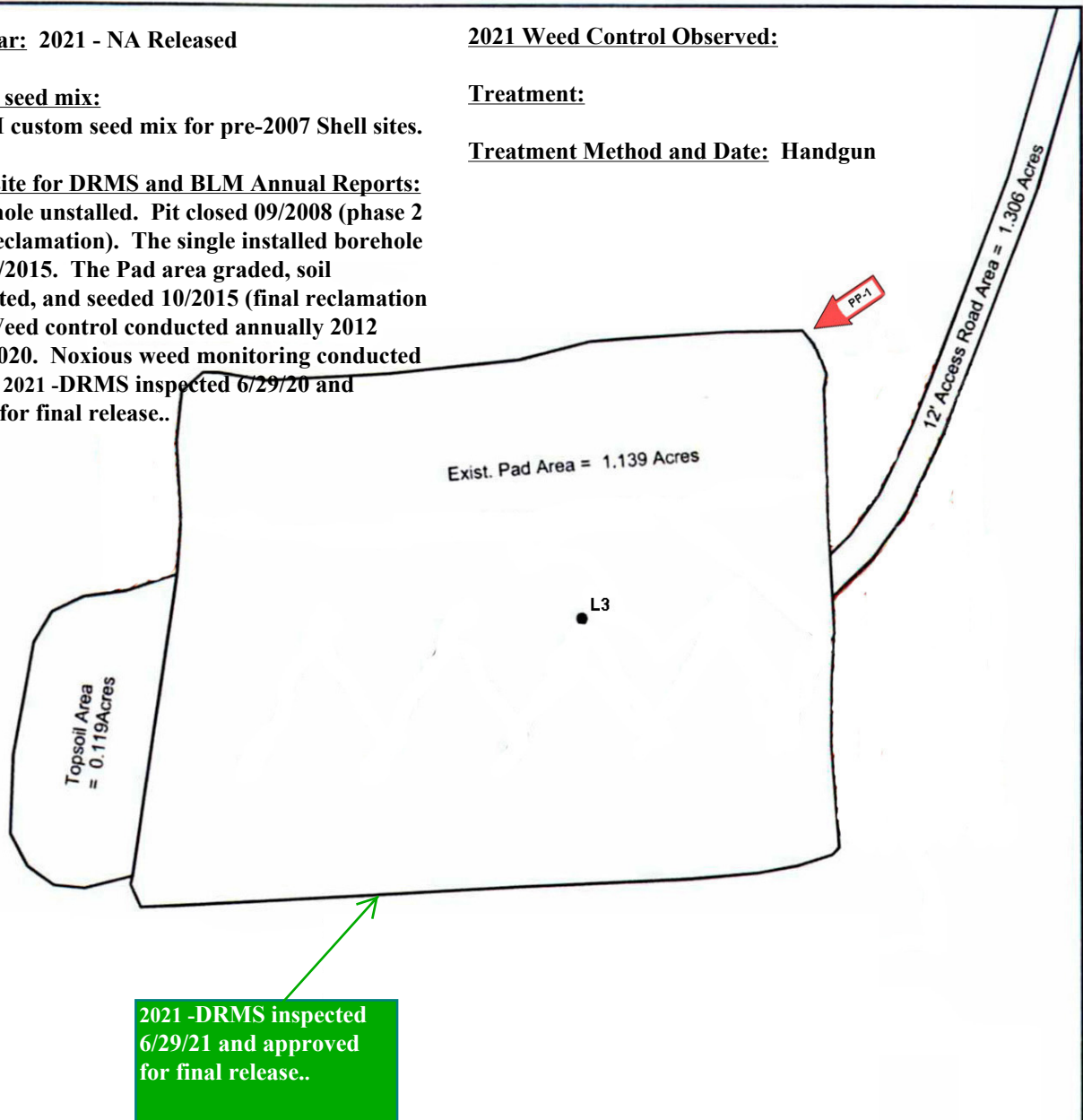
2014 BLM custom seed mix for pre-2007 Shell sites.

Treatment:

Treatment Method and Date: Handgun

Status of site for DRMS and BLM Annual Reports:

One borehole unstalled. Pit closed 09/2008 (phase 2 interim reclamation). The single installed borehole P&A'd 10/2015. The Pad area graded, soil redistributed, and seeded 10/2015 (final reclamation phase). Weed control conducted annually 2012 through 2020. Noxious weed monitoring conducted annually. 2021 -DRMS inspected 6/29/20 and approved for final release..



DRMS NOI #P-2005-001
Modification #4 (post-SB228 Mod. #2)

FIGURE 6

Pad 23-15-298 Site Map

Updated 02/25/25

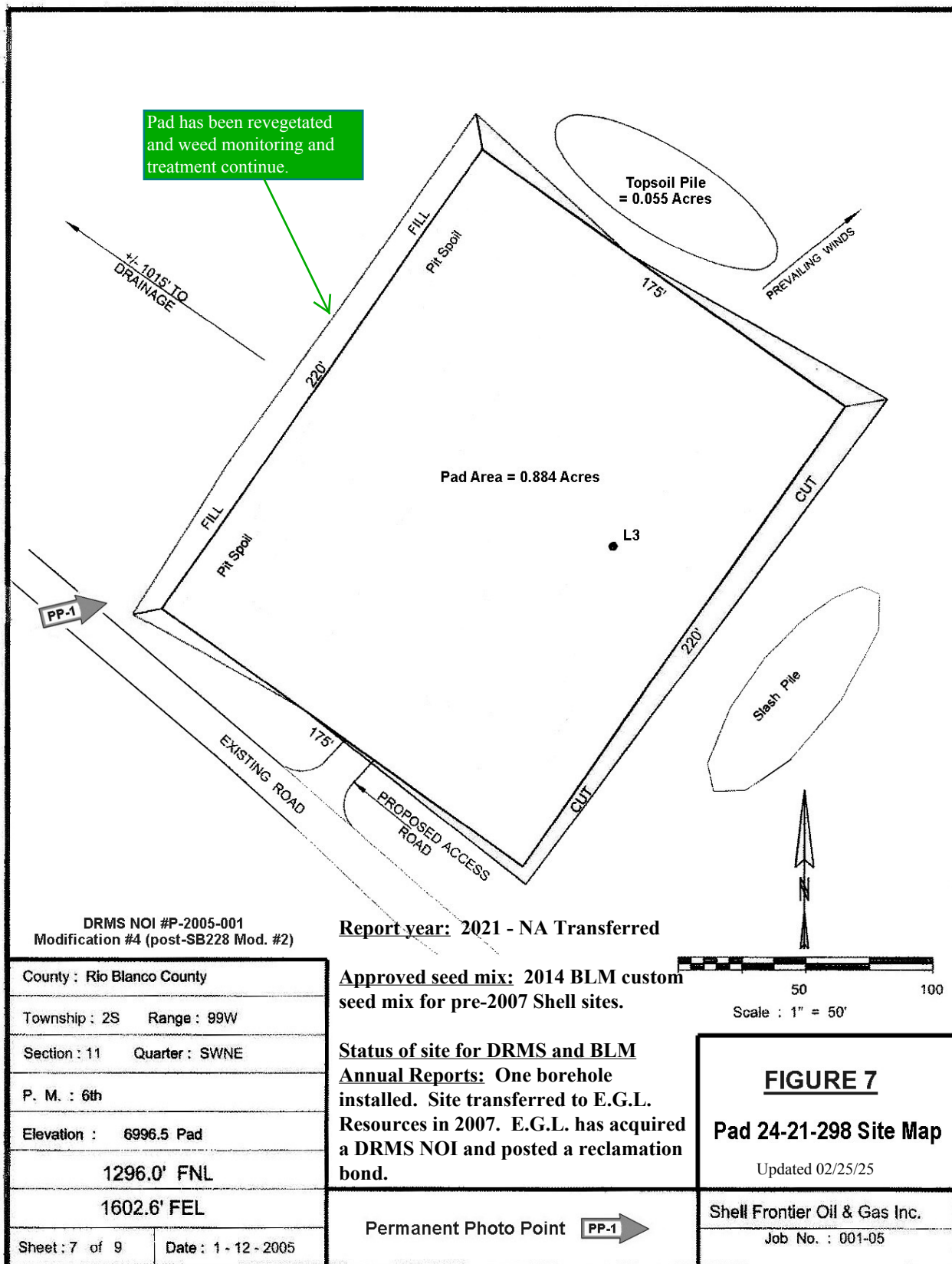
Permanent Photo Point

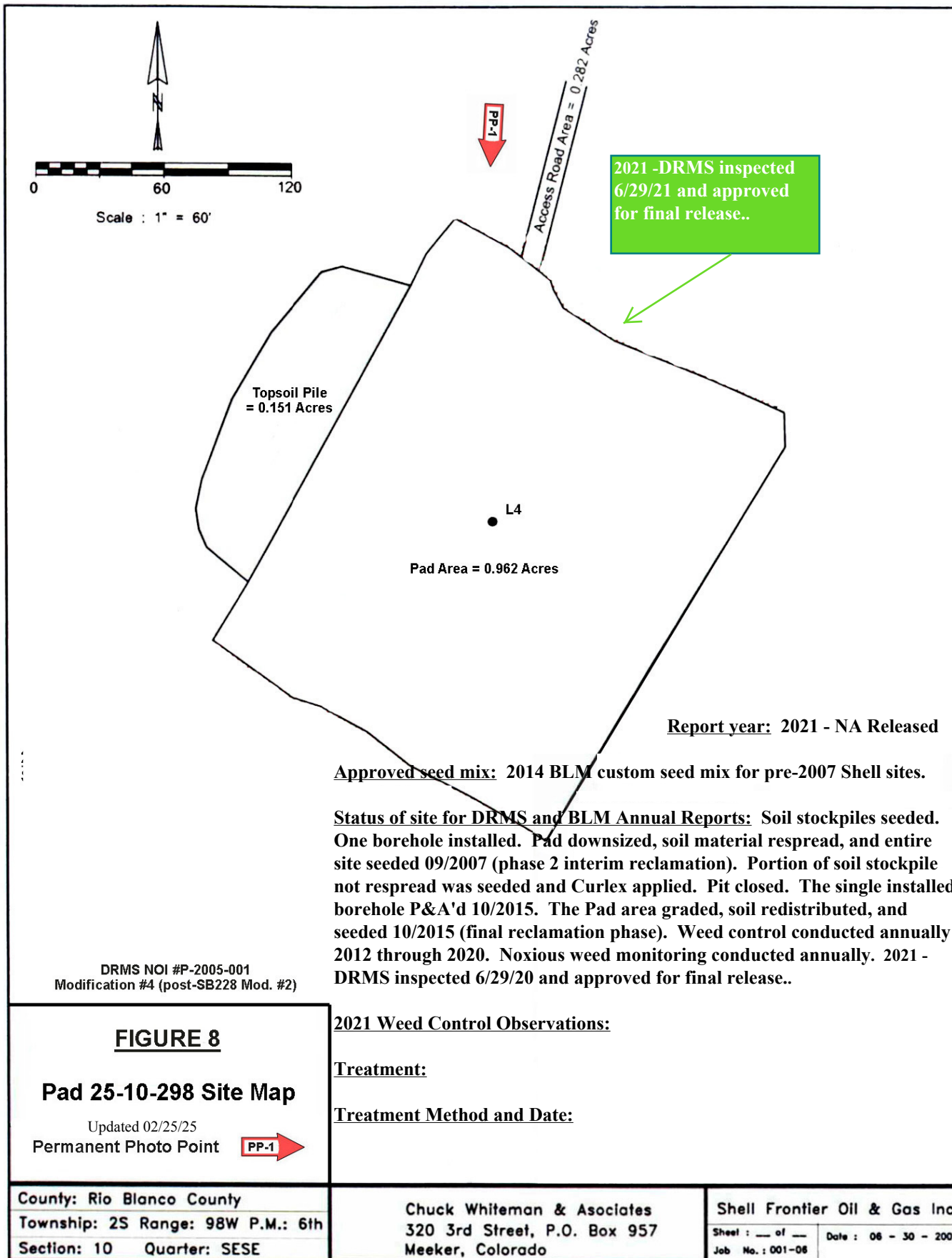


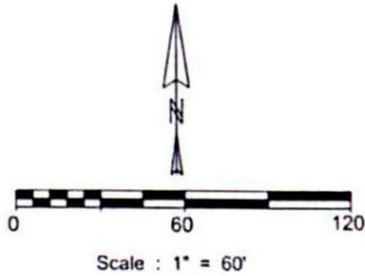
County: Rio Blanco County
Township: 2S Range: 98W P.M.: 6th
Section: 15 Quarter: SENW

Chuck Whiteman & Associates
320 3rd Street, P.O. Box 957
Meeker, Colorado

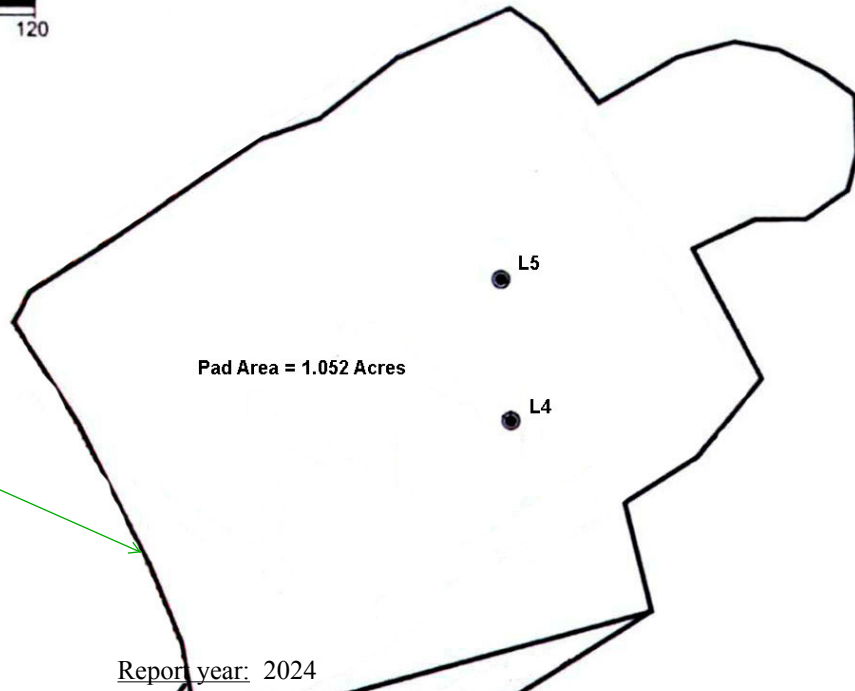
Shell Frontier Oil & Gas Inc.
Sheet: ___ of ___ Date: 06 - 30 - 2006
Job No.: 001-06







The Pad has been revegetated and weed monitoring and treatment continue.



Report year: 2024

Approved Seed Mix: 2014 BLM custom seed mix for pre-2007 Shell sites.

Status of Site for DRMS and BLM Annual Reports:

Soil stockpiles reseeded. Portion of pad reseeded for groundcover 10/2008 (phase 2 interim reclamation). Pit closed. The two installed boreholes P&A'd 10/2014. Pad regrading and soil replacement, and seeding completed in Fall 2014 (final reclamation phase). Weed control conducted annually 2012 through 2024. 2023-applied soil amendments and woody debris to enhance the vegetation growth. Noxious weed monitoring conducted each year. 2024: Spot re-seeding where required.

2024 Weed Control Observations: Annuals & Downy Brome

Treatment: Escort XP @ 1.5 oz/acre, Cornbelt 646-2,4-D @ 24 oz./acre, Vista @ 1.1 oz/acre, Adspray 90 @ 1 qt./100 gal., Hi-lite Dye @ 24 oz./gal.

Treatment Method and Date: 3 events - Handgun 05/20/24, 715/24, 09/09/24

DRMS NOI #P-2005-001
Modification #4 (post-SB228 Mod. #2)

FIGURE 9

Pad 39-1-299 Site Map

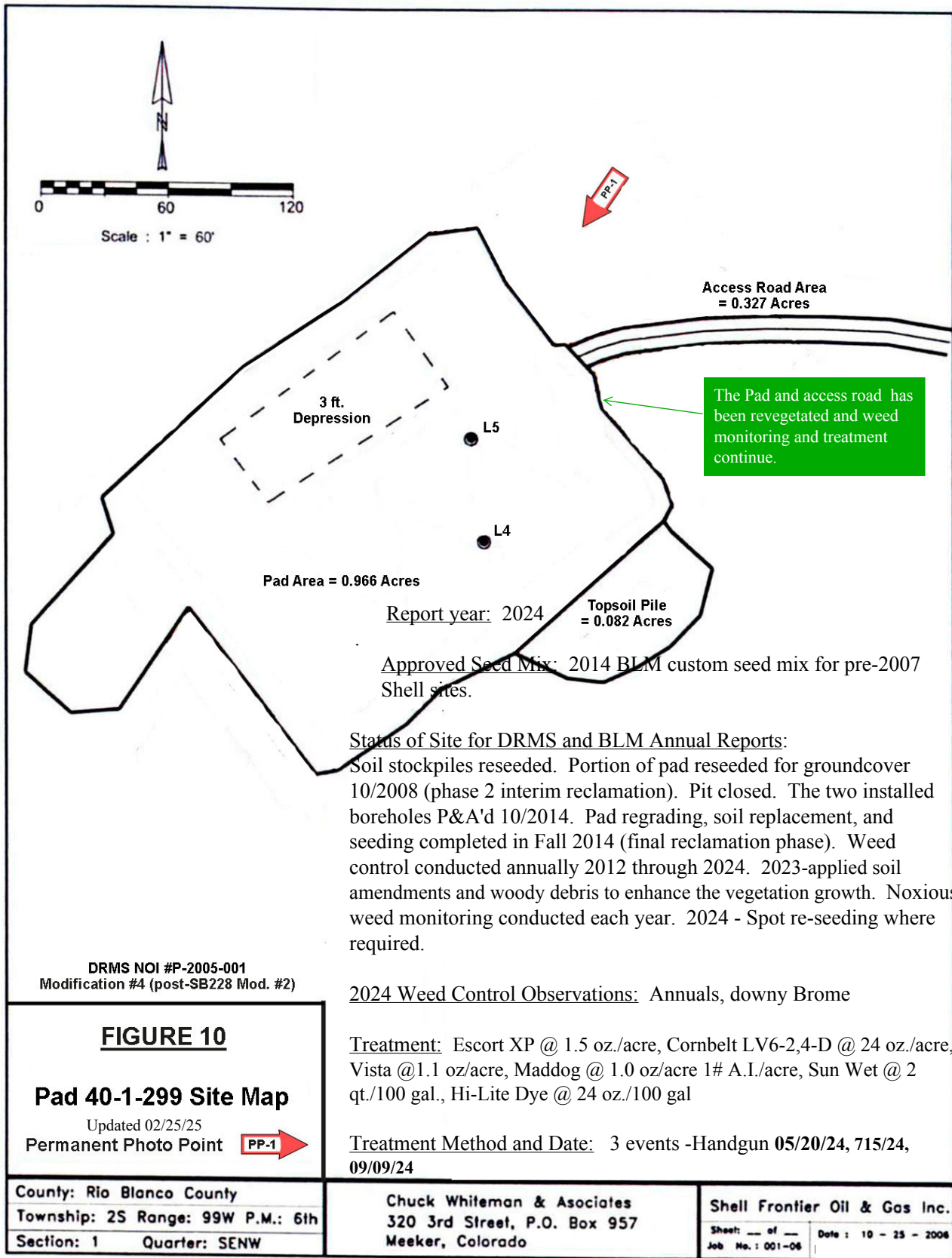
Updated 02/25/25

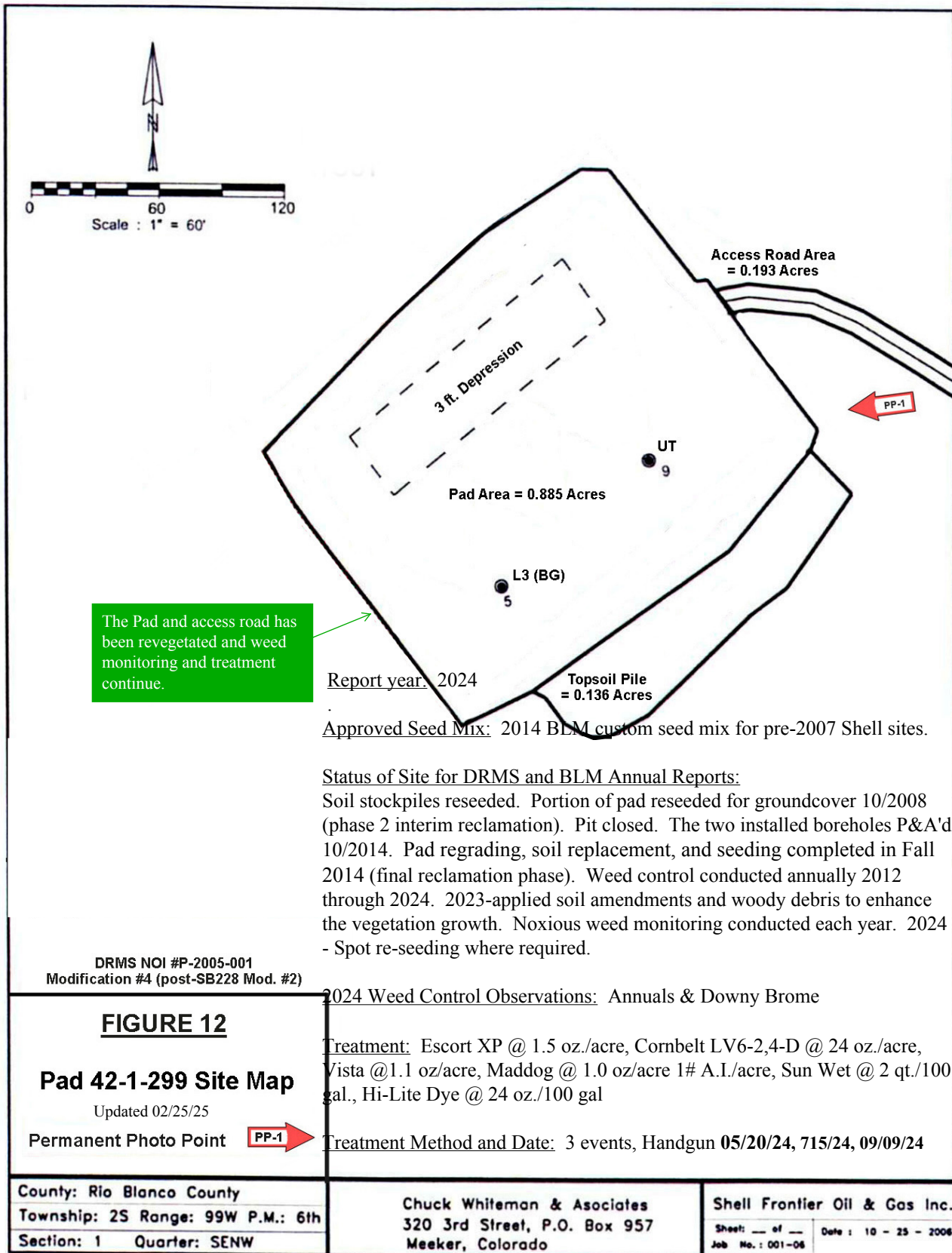
Permanent Photo Point 

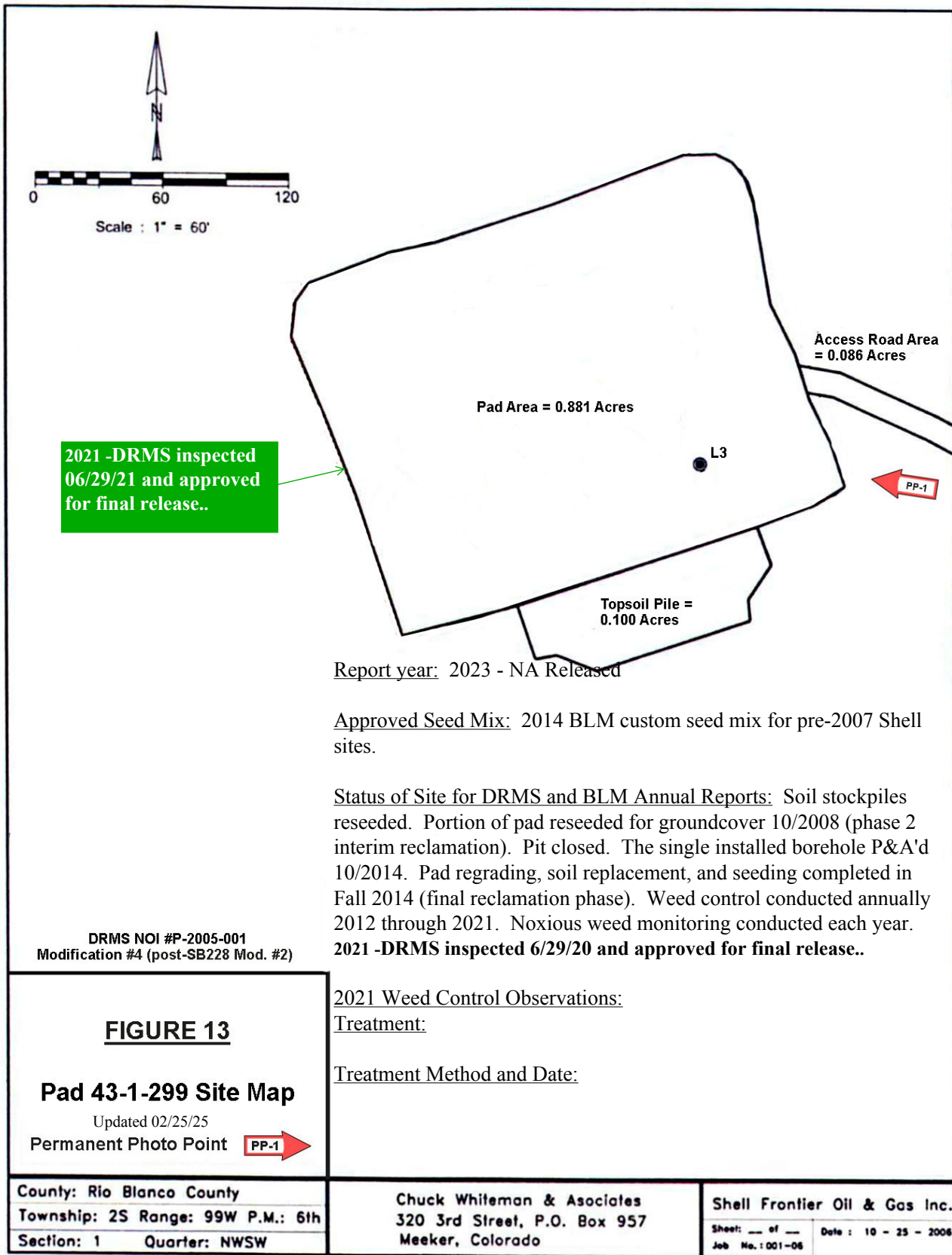
County: Rio Blanco County
Township: 2S Range: 99W P.M: 6th
Section: 1 Quarter: NENE

Chuck Whiteman & Associates
320 3rd Street, P.O. Box 957
Meeker, Colorado

Shell Frontier Oil & Gas Inc.
Sheet: ___ of ___ Date: 10 - 25 - 2008
Job No.: 001-06







Report year: 2024

Approved seed mix: 2014 BLM custom seed mix for pre-2007 Shell sites.

Status of site for DRMS and BLM Annual

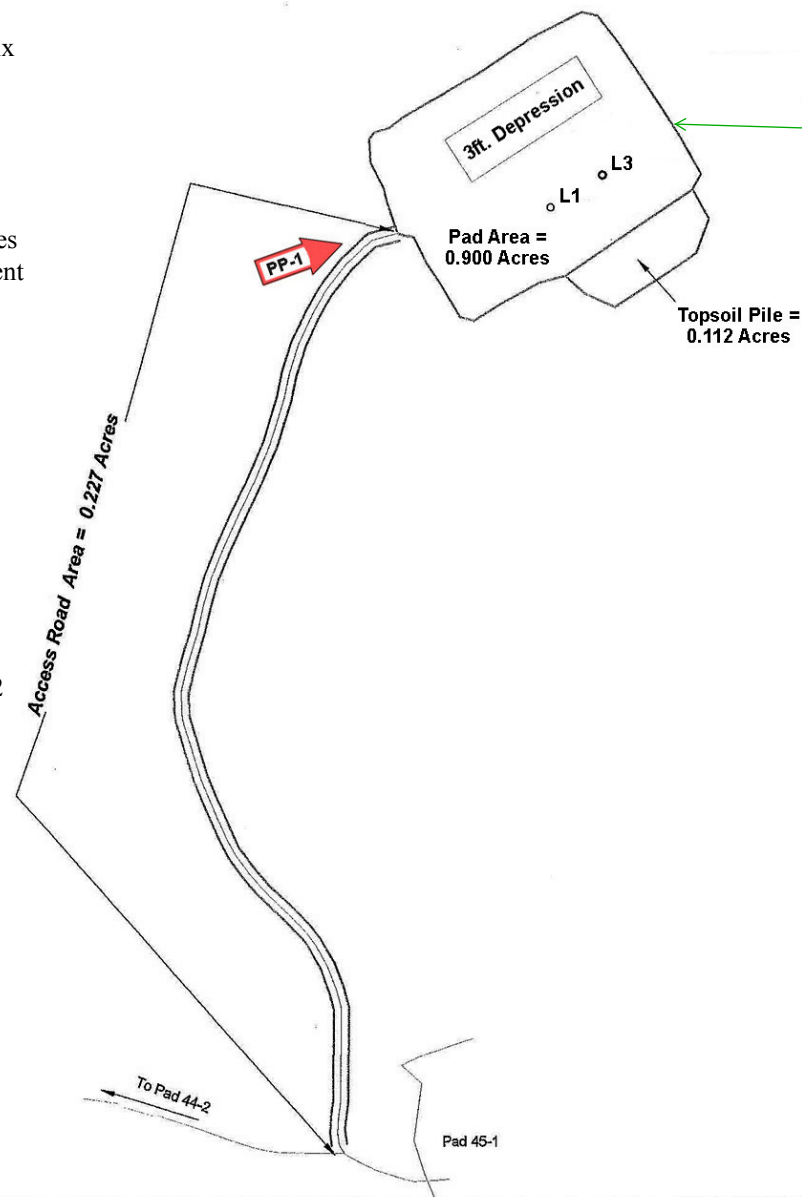
Reports: Soil stockpiles seeded. Portion of Pad seeded for groundcover 10/2008 (phase 2 interim reclamation). Pit closed. The 2 installed boreholes P&A'd 10/2014. Pad regraded and soil replacement completed, seeding completed Fall of 2014 (final reclamation phase). Weed control conducted annually 2012 through 2024. 2023-applied soil amendments and woody debris to enhance the vegetation growth. 2024- Spot re-seed where required. Noxious weed monitoring conducted annually.

2024 Weed Control Observations: Annuals.

Treatment: Escort XP @ 1.5 oz./acre, Cornbelt LV6-2,4-D @ 24 oz./acre, Vista @ 1.1 oz/acre, Maddog @ 1.0 oz/acre 1# A.I./acre, Sun Wet @ 2 qt./100 gal., Hi-Lite Dye @ 24 oz./100 gal

Treatment Method and Date:

3 events - Handgun 05/20/24, 7/15/24, 09/09/24



Pad and access road has been revegetated and weed monitoring and treatment continue.

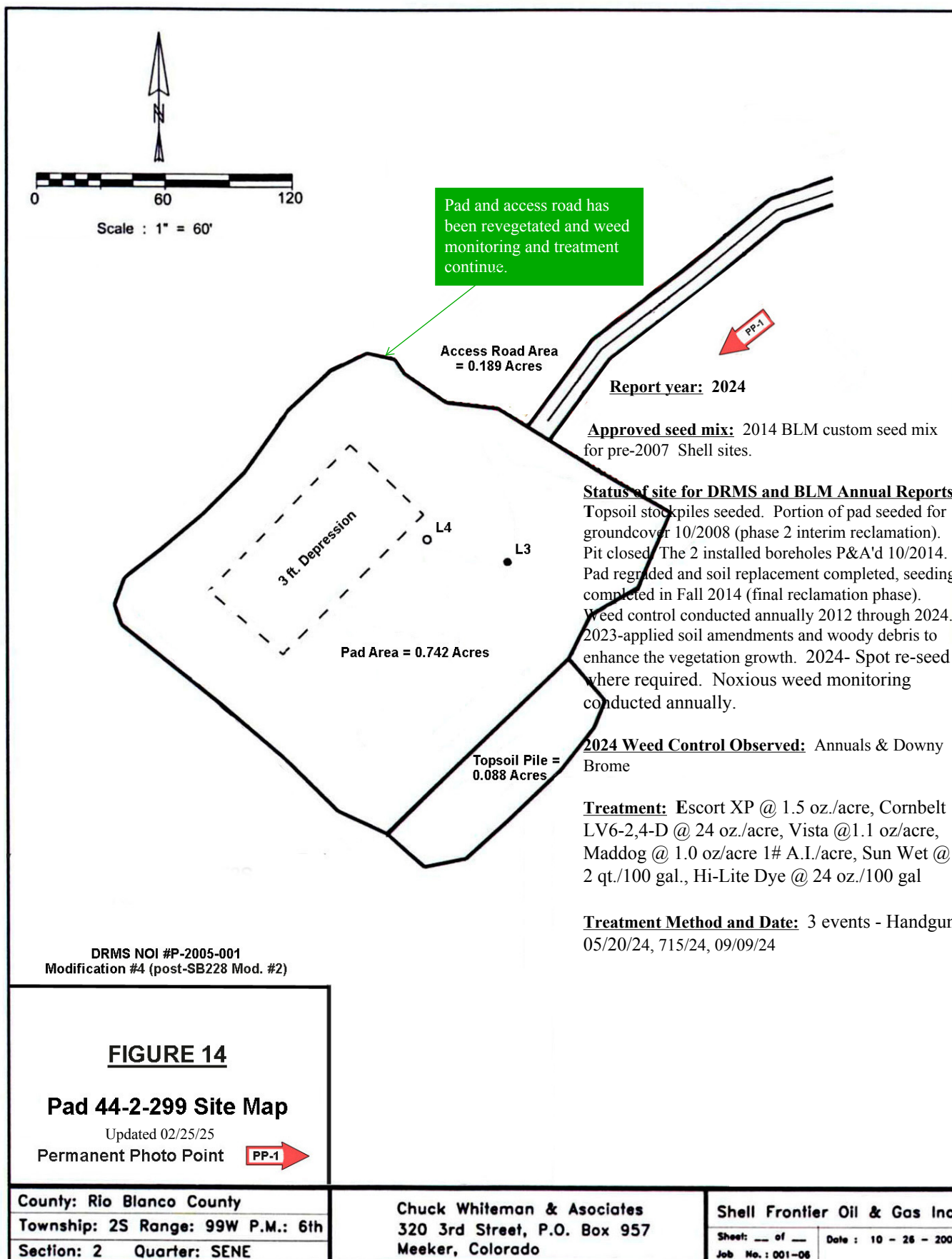
DRMS NOI #P-2005-001
Modification #4 (post-SB228 Mod. #2)

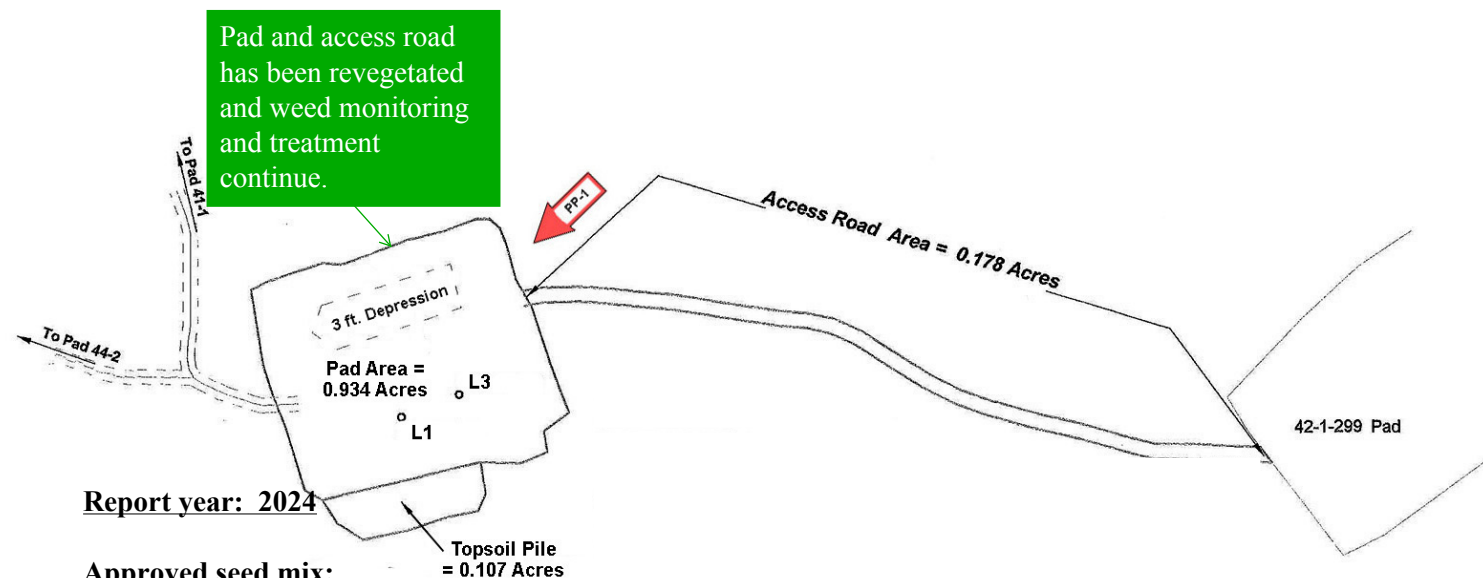
FIGURE 11

Pad 41-1-299 Site Map

Permanent Photo Point **PP-1**

Updated 02/25/25





Report year: 2024

Approved seed mix:

2014 BLM custom seed mix for pre-2007 Shell sites.

Status of site for DRMS and BLM Annual Reports: Topsoil stockpiles seeded. Portion of pad seeded for groundcover 10/2008 (phase 2 interim reclamation). Pit closed. The 2 installed boreholes P&A'd 10/2014. Pad regraded and soil replacement completed, seeding completed in Fall 2014 (final reclamation phase). Weed control conducted annually 2012 through 2024. 2023-applied soil amendments and woody debris to enhance the vegetation growth. 2024- Spot re-seed where required. Noxious weed monitoring conducted annually.

2024 Weed Control Observed: Annuals & Downy Brome

Treatment: Escort XP @ 1.5 oz/acre, Cornbelt 646-2,4-D @ 24 oz./acre, Vista @ 1.1 oz/acre, Maddog @ 1.0 oz/acre 1# A.I., Adspray 90 @ 1 qt./100 gal., Hi-lite Dye @ 24 oz./ gal.

Treatment Method and Date: 3 events - Handgun 05/20/24, 715/24, 09/09/24



1" = 100'

DRMS NOI #P-2005-001
Modification #4 (post-SB228 Mod. #2)

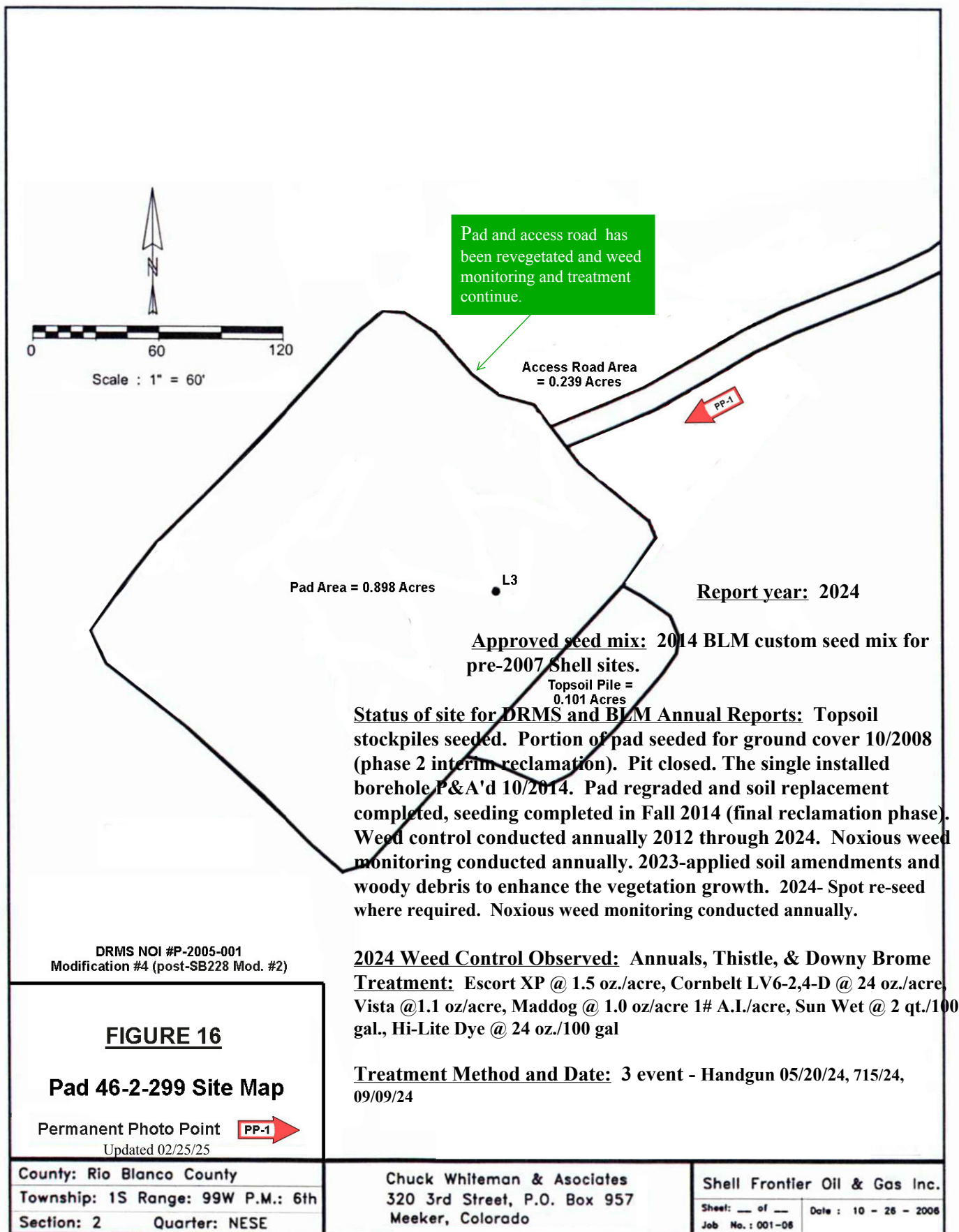
FIGURE 15

Pad 45-1-299 Site Map

Permanent Photo Point



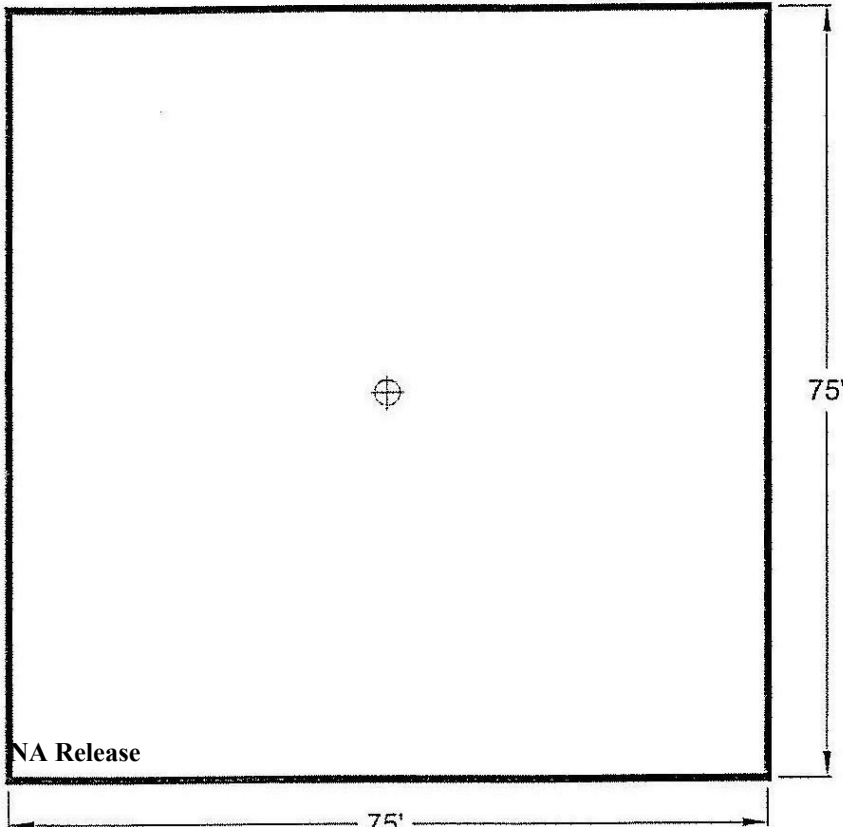
Updated 02/25/25



Pad A31-6-298 Site Map (typical layout)



2021 -DRMS inspected 6/29/21
and approved for final release..



Report year: 2021 - NA Release

Approved seed mix:
2014 BLM custom seed mix for pre-2007 Shell sites.

Status of site for DRMS and BLM Annual Reports:

Minimal disturbance. Pad area cleared of brush only. One installed borehole P&A'd 09/2015. The Pad area graded, soil redistributed, and seeded 10/2015 (final reclamation phase). Weed control conducted annually 2013 through 2021. 2021 -DRMS inspected 6/29/20 and approved for final release..

2021 Weed Control Observed:

Treatment:

Treatment Method and Date:

Permanent Photo Point

DRMS NOI #P-2005-001
Modification #4 (post-SB228 Mod. #2)

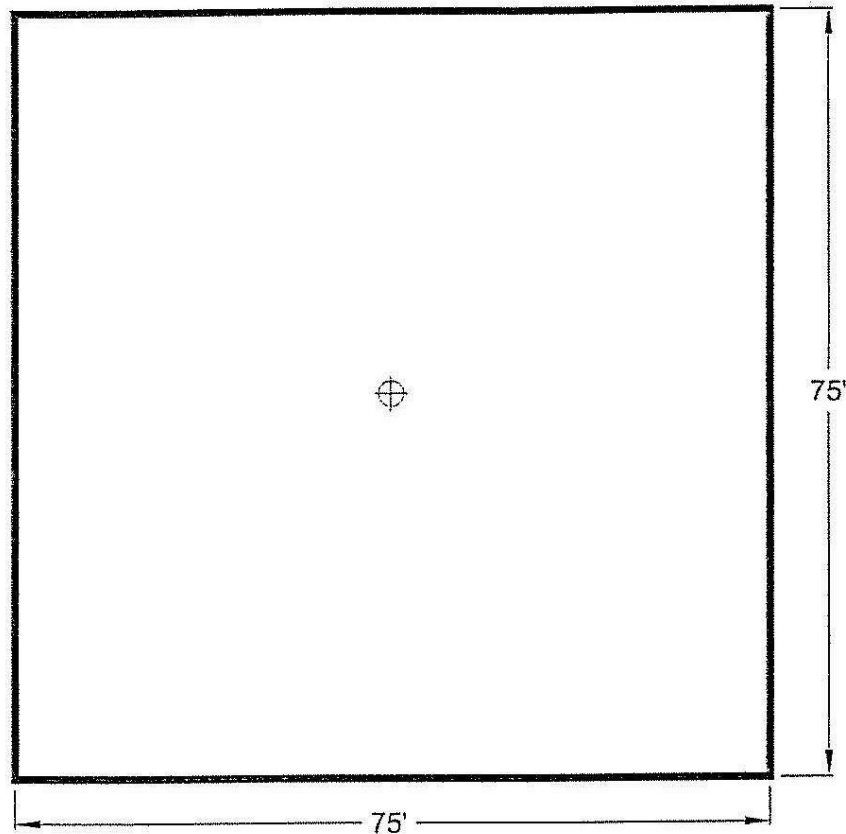
FIGURE 17


Pad A31-6-298 Site Map

Typical Alluvial Pad Layout
Shell Frontier Oil & Gas Inc.
Rio Blanco County, Colorado

0 10 20
Updated 2/25/25

Pad A32-12-299 Site Map (typical layout)



 Report year: 2021

Approved seed mix:
2014 BLM custom seed mix for pre-2007 Shell sites.

Status of site for DRMS and BLM Annual Reports:
Site not constructed.




FIGURE 31

Pad A32-12-299

Typical Alluvial Pad Layout
Shell Frontier Lil & Gas Inc.
Rio Blanco County, Colorado

0 10 20

Updated 2/25/25