










LEGEND

-  STORAGE AREA
-  ACTIVE MINING
-  BACKFILLED INACTIVE
-  RECLAMATION STARTED
-  ROADWAYS
-  UNDISTURBED
-  TOPSOIL STORAGE
-  CONNIE F. PHILIP C. SPRAGUE PROPERTY BOUNDARY & SPRAGUE STONE LLC PERMIT BOUNDARY
-  OCTOBER, 2024 SURVEY LIMIT

STORAGE	5.6 ACRES
ACTIVE MINING	4.1 ACRES
BACKFILLED INACTIVE	12.0 ACRES
RECLAMATION STARTED	5.1 ACRES
ROADWAYS	5.6 ACRES
TOPSOIL	0.7 ACRES

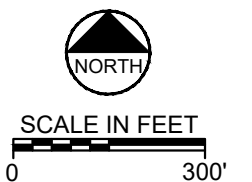
TOTAL PERMIT AREA 62.0 ACRES

NOTE:

THE UPDATED MINING INFORMATION RELIED UPON FOR THE ANNUAL REPORT MAP WAS PROVIDED TO ENGINEERING ANALYTICS FROM FIELD REVIEW AND THE OWNER/OPERATOR OF SPRAGUE STONE QUARRY.

SURVEY COMPLETED BY: SCOTT FRY AND REVIEWED BY ROY MOESSER, P.L.S. FOR THE ANNUAL REPORT DATED DECEMBER, 2024.

(1) JAY BLYTHE FIELD VERIFIED THE QUARRY ACTIVITIES ON 9/22/2024 AND CONFIRMED FIELD CONDITIONS ARE CONSISTENT WITH THE SUBMITTED



T:\111502 Sprague Stone\Exhibit C.1 Existing Mining Conditions.dwg. SAVER: 1/10/25 PRINTED: 1/28/25

Project No. 111502

January 2025