









DRMS Annual Report Map 2025



Legend

-  Monitor Wells
-  Low_Water_Crossing
-  Gates
-  Ditch
-  Berms
-  Weed_Spray_Area
-  Monogram Permit

1 inch = 500 feet



1. Noxious Weeds Treated - Russian Knapp Weed
2. Treated with **Roundup 1% spot spraying**
3. **Treatment Dates - 06/03/24, 09/19/24**
4. Coordinate System: NAD83
5. Drawn by Craig Howell - 02/12/2025

