












-  Change In Mined Area Jan 2025
-  To Be Mined Jan 2025
-  Mined Area Jan 2025
-  Gravel Pit Boundary

-  Parcel Lines
-  Visitor Area
-  Access Road
-  Roads
-  Rivers and Canals

Cedar Creek Gravel Pit



This map is a product of Montrose County Land Use records and Geographic Information Systems for the display of relative positions and locations only. No assertion is made as to the accuracy of the map. Map created January 2025, Imagery taken Spring 2022

