














- |  |   |
|--|---|
|  Change In Mined Area        |  Amended Mining Phases |
|  To Be Mined                 |  In Reclamation        |
|  Mined Area                  |  Seeded Reclamation    |
|  Gravel Pit Boundary         |  Released Area         |
|  Parcel Lines                |  Clay Cut-off Wall     |
|  Off-site Soil Disposal Area |  6" Perf Drain Pipe    |
|  |  Rivers and Canals     |



# Neal Gravel Pit

0 500 1,000 Feet



This map is a product of Montrose County Geographic Information Systems for the display of relative positions and locations only. No assertion is made as to the accuracy of the map. Map edited September 2024, imagery Spring 2024.