







Permit Area 25.56 Acres Rockbottom, LLC
Parts of the NW1/4 SE1/4, and SW1/4NE1/4 Section 23, T-20-S, R-71,
Sixth P.M. Fremont County, Colorado.

- ### Legend
-  Drainage Control Berm
 -  Oak Creek Grade Pit Boundary
 -  Plantable Media to be moved to
 -  Property Boundary
 -  Retention Pond
 -  Stockpiles

N38°17'35.52"

Oak Creek Pit

Yorkville

Access Rd 6227



700 ft

Google Earth

Image © 2025 Airbus



Wet Mountain Powersports