



STATE OF
COLORADO

Reilley - DNR, Robin <robin.reilley@state.co.us>

Review: Annual Report

1 message

Reilley - DNR, Robin <robin.reilley@state.co.us>

Mon, Dec 30, 2024 at 2:31 PM

To: gravelkingjr@yahoo.com, Robin Reilley - DNR <robin.reilley@state.co.us>

Good Afternoon Mr. Evans

Please find the Division's adequacy review of the 2024 Annual Report for the above referenced DRMS permit. Please direct your attention to the discrepancies in the report that DRMS has brought to your attention.

Thank you

Robin Reilley, M.S. GISP
Environmental Protection Specialist II

image.png

P [303.866.3567](tel:303.866.3567) |

F [303.832.8106](tel:303.832.8106)

Physical Address: 1313 Sherman Street St., Suite 215, Denver, CO 80203

Mailing Address: DRMS Room 215, 1001 E 62nd Ave, Denver, CO 80216

robin.reilley@state.co.us | <http://mining.state.co.us>



AnnualReport Adequacy_2024.pdf

3991K



Ken Evans
Reclamation Ridge, LLC
Thompson/Horn Gravel Pit
P.O. Box 204
Granby, Co 80446
gravelkingjr@yahoo.com

30 December 2024

RE: Review 2024 Annual Report Thompson Resources/Horn Gravel Pit Permit M1983102

Good Afternoon Mr. Evans,

DRMS has completed reviewing the 2024 annual report for the above referenced permit number. The following questions came up during the review:

In 2024 the affected area comprised 29.3 acres. DRMS notes that reclamation, backfilling, grading, seeding and topsoil replacement are not being tracked correctly from previous years, as it appears that reclamation activities have occurred since 2022.

The 2024 annual report map is inadequate.

1. Please explain the discrepancies in affected areas and provide supporting documentation.
2. For the 2025 annual report map please use Rule 1.15 as a guide and include:
 - A google earth background image
 - A north arrow
 - A distance scale
 - Access road
 - CO or State Highway with labels
 - Section, Township and Range lines and labels
 - Rivers and streams
 - A legend indicating the following polygons
 - ✓ Affected area
 - ✓ Active Mining
 - ✓ Permit area
 - ✓ Reclaimed areas
 - ✓ Topsoil piles

As per the example included.

Please submit the requested information with the 2025 annual report.



Should you have questions I'm available to get them resolved.




Sincerely,

A handwritten signature in blue ink that reads "Robin Reilley". The signature is written in a cursive style with a long, sweeping underline.

Robin Reilley M.S. GISP
Environmental Protection Specialist II
Robin.reilley@state.co.us



Barrow (Permit [REDACTED]) Access Road
area on Northern Water property in Grand County

-  Permitted Area
-  Active Mined Area
-  Access Road

