



Raymond Peterson
Colorado River Ranch Gravel Pit
P.O. Box 832
Kremmling, Co 80456

23 December 2024

RE: Review 2024 Annual Report Permits M1981236

Good Afternoon,

DRMS has completed reviewing the 2024 annual report for the above referenced permit numbers. The following questions came up during the review:

In 2022 the affected area comprised 37.6 acres. The 2023 annual report states the affected area as 37 acres despite having no significant newly affected area declared for the year. It appears to DDRMS that the 2023 currently affected area is erroneous. For the 2024 reporting year it was stated that activity has not yet begun and no acreages were updated from 2023. The 2024 annual report map is inadequate.

1. Please explain the discrepancies in affected areas and provide supporting documentation.
2. For the 2025 annual report map please use Rule 1.15 as a guide including:
 - A google earth background image
 - A north arrow
 - A distance scale
 - Access road
 - CO or State Highway
 - Section, Township and Range lines and labels
 - Rivers and streams
 - A legend indicating the following polygons
 - ✓ Affected area
 - ✓ Active Mining
 - ✓ Permit area
 - ✓ Reclaimed areas
 - ✓ Topsoil Piles

As per the example included.

Please submit the requested information by 23 January 2025.

Should you have questions I'm available to get them resolved.






Sincerely,

A handwritten signature in blue ink that reads "Robin Reilley". The signature is fluid and cursive, with the first name "Robin" and last name "Reilley" clearly distinguishable.

Robin Reilley M.S. GISP
Environmental Protection Specialist II
Robin.reilley@state.co.us



Barrow (Permit [REDACTED]) Access Road
area on Northern Water property in Grand County

-  Permitted Area
-  Active Mined Area
-  Access Road

