






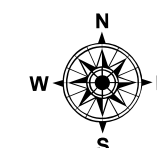


**Red Rock Pit
Permit No. M-1978-315
Site Map**

Legend

-  Sections
-  Township & Range
- Red Rock Pit Boundary's**
-  Affected Area
-  Reclaimed 2014
-  Topsoil Removed
-  Topsoil Pile
-  Permit Boundary



1:3,687

1 inch = 307 feet

