



STATE OF
COLORADO

Jesse - DNR, Todd <todd.jesse@state.co.us>

Q2 Report Reviews

1 message

Jesse - DNR, Todd <todd.jesse@state.co.us>
To: Kurt Blunt <kblunt@deserado.com>
Cc: Clayton Wein - DNR <clayton.wein@state.co.us>

Wed, Oct 30, 2024 at 3:44 PM

Kurt,




Please see the attached Review Letters from the Q2 Pond & Subsidence Report, DMR Report and Wastebank Report.

I will work on getting you the Review Letters for the Q3 reports you recently submitted. Hope you have a good day.

Thanks,
Todd

--
Environmental Protection Specialist
Minerals Program, Grand Junction Field Office

3 attachments

-  **2024-10-30 2nd Quarter Pond Inspection Report and Subsidence Monitoring Report Review Letter C-1981-018.pdf**
201K
-  **2024-10-30 2nd Quarter 2024 DMRs Review Letter C-1981-018.pdf**
164K
-  **2024-10-30 2nd Quarter Coal Waste Bank Report Review Letter C-1981-018.pdf**
171K



October 30, 2024

Kurt Blunt
Blue Mountain Energy, Inc.
3607 County Rd. 65
Rangely, CO 81648

**RE: Deserado Mine, Permit No. C-1981-018
2nd Quarter 2024 Sediment Pond Inspection Report and 2nd Quarter 2024
County Road 65 Subsidence Monitoring Report**

Dear Kurt,

The Division of Reclamation, Mining and Safety (the Division) has reviewed the Sediment Pond Inspection Report and the County Road 65 Subsidence Monitoring Report for the 2nd Quarter of 2024. The reports were received on July 30, 2024. The Division finds the reports to be in compliance with the following Rules:

2nd Quarter 2024 Sediment Pond Inspection Report

4.05.9(17) – All impoundments are inspected quarterly, by a qualified person designated by the operator, for the appearance of structural weakness and other hazardous conditions. The reports are retained at the Deserado Mine Office, and copies of the reports are submitted to the Division on a quarterly basis.

4.05.9(15)(a) – No indications of seepage, erosion or animal burrows were identified in the 2nd quarter. Spillways for the ponds were noted to be in good repair and functional. SDH-3M has been listed as having channel erosion and a defective spillway for multiple reports. The pond has not been used since this issue was observed. The SDH-3L pond substitutes for the SDH-3M pond.

4.05.9(15)(b) – The existing required monitoring procedures were met.

4.05.9(15)(c) - The amount of water impounded in the ponds was documented in the report.

4.05.9(15)(d) – The existing storage capacity of the impoundments was documented in the report.

4.05.9(15)(e) – The 2nd quarter report did not list any other aspects of the structure affecting stability or requiring maintenance.

During the 2nd quarter, the Portals Area Pond/DP-1 (001), the B Seam Dewatering System No. 1 (029), SDH 3/5 (026) and the Raw Water Lagoon (045) recorded discharging.



2nd Quarter 2024 County Road 65 Subsidence Monitoring Report

2.05.6(6) – The report stated that no mining had occurred under County Road during the 2nd quarter. No surface cracks or differential settlement were observed. No other indications of damage were indicated in the report.

This concludes the Division's review of the Sediment Pond Inspection Report and the County Road 65 Subsidence Monitoring Report for the 2nd Quarter of 2024. If you have any questions, please contact me at (720)-762-6156 or clayton.wein@state.co.us.

Sincerely,



Todd Jesse

Environmental Protection Specialist

clayton.wein@state.co.us

cc: Travis Marshall, Senior Environmental Protection Specialist GJFO
Clayton Wein