






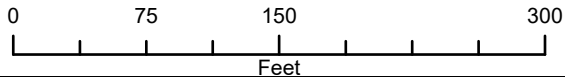
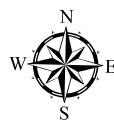


-  Stock Pile October 2023
-  Change In Mined Area Oct 2023
-  To Be Mined Oct 2023
-  Mined Area October 2023
-  Gravel Pit Boundary
-  Parcel Lines
-  Access Road

Soderquist Gravel Pit



This map is a product of Montrose County Land Use records and Geographic Information Systems for the display of relative positions and locations only. No assertion is made as to the accuracy of the map. Map created January 2024, Imagery taken Spring 2022

