

American Soda LLC

2717 County Road 215
Parachute, CO 81635

Celina Akin
Environmental Specialist

Telephone (970) 285-6500
Facsimile (970) 285-6393

Monday, September 18, 2023

ENV001.23

Ms. Amy Yeldell
Environmental Protection Specialist
Colorado Division of Reclamation, Mining and Safety
Grand Junction Field Office
101 Third Street, Suite 310
Grand Junction, CO 81501

Dear Ms. Yeldell:

Enclosed are copies of well abandonment reports for the ground water monitoring wells for the American Soda Yankee Gulch nahcolite solution mining project. All of the wells were plugged and abandoned in 2016.

American Soda Monitoring Well	Date Well Plugged and Abandoned	American Soda Monitoring Well	Date Well Plugged and Abandoned
19-2	7/7/2016	21-4A	6/28/2016
19-3	6/30/2016	21-4B	6/28/2016
20-4A	6/21/2016	21-4D	6/28/2016
20-4B	6/29/2016	21-4U	6/26/2016
20-5	6/19/2016	21-4DX	6/27/2016
20-8	6/25/2016	21-5	6/13/2016
20-9	6/18/2016	28-1	6/15/2016
20-10	7/7/2016	29-2B	7/7/2016
21-2	6/13/2016	29-3	6/20/2016
21-3A	6/26/2016	29-4B	6/29/2016
21-3	6/26/2016	29-4A	6/10/2016
21-3D	6/26/2016	29-4D	6/10/2016
21-3U	6/26/2016	29-4U	6/10/2016

Should you have any questions or comments regarding this information please contact me at (970) 285-0406.

Sincerely,



Natural Sodium Products For A Cleaner Environment

Ms. Amy Yeldell
September 18, 2023
Page 2

ENV001.23


Celina Akin
Environmental Specialist


Enclosures: Well Abandonment Reports for Ground Water Monitoring Wells
As listed in the summary table.


American Soda Production Wells					P & A Form Sent to DRMS
Well	EPA Permit	Status	Date	Comment	
20-11	CO3858-0437	P & A	6/16/2004	Plugged and Abandoned	8/5/2004
20-12	CO3858-04552	P & A	6/17/2004	Plugged and Abandoned	8/5/2004
20-14	CO3858-04599	P & A	7/9/2004	Plugged and Abandoned	8/5/2004
20-19	CO3858-04556	P & A	10/8/2015 12/17/2008	Short String Plugged and Abandoned 10/8/2015 Long String Plugged and Abandoned 9/11/2008	11/2/2015
20-2	CO3858-04597	P & A	6/14/2004	Plugged and Abandoned	8/5/2004
20-30	CO3858-04557	P & A	9/7/2004	Plugged and Abandoned	9/20/2004
20-31	CO3858-04558	P & A	9/7/2004	Plugged and Abandoned	9/20/2004
20-32	CO3858-04559	P & A	9/6/2004	Plugged and Abandoned	9/20/2004
20-33	CO3858-04560	P & A	12/19/2008 10/24/2014	Short String Plugged and Abandoned 12/19/2008 Long string Plugged and Abandoned 10/24/2014	
20-35	CO3858-04561	P & A	9/9/2004	Plugged and Abandoned	9/20/2004
20-36	CO3858-04562	P & A	10/15/2015 10/13/2015	Short String Plugged and Abandoned 10/15/2015 Long string Plugged and Abandoned 10/13/2015	11/2/2015
20-74	CO3858-04563	P & A	9/24/2015 9/29/2015	Short String Plugged and Abandoned 9/24/2015 Long string Plugged and Abandoned 9/29/2015	11/2/2015
20-76	CO3858-04651	P & A	9/6/2004	Plugged and Abandoned	9/20/2004
21-15	CO3858-04564	P & A	6/18/2004	Plugged and Abandoned	8/5/2004
21-16	CO3858-04565	P & A	9/8/2004 8/29/2012	Plugged and Abandoned Short String Plugged and Abandoned 9/24/2015 Long	8/5/2004
28-21	CO3858-04567	P & A	12/18/2008	string Plugged and Abandoned 8/29/2012	
29-20	CO3858-04569	P & A	9/9/2004	Plugged and Abandoned	9/20/2004
29-22	CO3858-04570	P & A	9/9/2004	Plugged and Abandoned	9/20/2004
29-23	CO3858-04571	P & A	10/24/2006	Plugged and Abandoned	
29-24	CO3858-04572	P & A	9/8/2004 10/3/2014	Plugged and Abandoned Short String Plugged and Abandoned 10/3/2014 Long	9/20/2004
29-26	CO3858-04573	P & A	10/7/2014	string Plugged and Abandoned 10/7/2014	
29-27	CO3858-04574	P & A	9/21/2015 9/16/2015	Short String Plugged and Abandoned 9/21/2015 Long string Plugged and Abandoned 9/16/2015	11/2/2015
29-28	CO3858-04575	P & A	12/19/2008 10/14/2014	Short String Plugged and Abandoned 12/19/2008 Long string Plugged and Abandoned 10/14/2014	
29-29	CO3858-04576	P & A	10/21/2015 10/19/2015	Short String Plugged and Abandoned 10/21/2015 Long string Plugged and Abandoned 10/19/2015	11/2/2015


29-34	CO3858-04577	P & A	10/15/2010 10/17/2014	Short String Plugged and Abandoned 10/15/2010 Long string Plugged and Abandoned 10/17/2014	
29-53	CO3858-04654	P & A	9/10/2004	Plugged and Abandoned	9/20/2004
29-68	CO3858-04578	P & A	9/13/2004	Plugged and Abandoned	9/20/2004
29-78	CO3858-04657	P & A	10/24/2006 10/22/2014	Short String Plugged and Abandoned 10/24/2006 Long string Plugged and Abandoned 10/22/2014	8/5/2004
28-17	CO3858-04566	P & A	6/15/2004	Plugged and Abandoned	8/5/2004
28-41	CO3858-04568	P & A	6/16/2004	Plugged and Abandoned	8/5/2004
20-3	CO3858-04598	P & A	6/17/2004	Plugged and Abandoned	8/5/2004


American Soda Monitoring Wells				
19-2	32722 P & A	7/7/2016	Plugged and Abandoned	8/7/2023
19-3	36516 P & A	6/30/2016	Plugged and Abandoned	8/7/2023
20-4A	33777 P & A	6/21/2016	Plugged and Abandoned	8/7/2023
20-4B	36728 P & A	6/29/2016	Plugged and Abandoned	8/7/2023
20-5	30597 P & A	6/19/2016	Plugged and Abandoned	8/7/2023
20-8	29804 P & A	6/25/2016	Plugged and Abandoned	8/7/2023
20-9	32343 P & A	6/18/2016	Plugged and Abandoned	8/7/2023
20-10	P & A	7/7/2016	Plugged and Abandoned	8/7/2023
21-2	P & A	6/13/2016	Plugged and Abandoned	8/7/2023
21-3A	36519 P & A	6/26/2016	Plugged and Abandoned	8/7/2023
21-3	36519 P & A	6/26/2016	Plugged and Abandoned	8/7/2023
21-3D	36519 P & A	6/26/2019	Plugged and Abandoned	8/7/2023
21-3U	36519 P & A	6/26/2016	Plugged and Abandoned	8/7/2023
21-4A	36518 P & A	6/28/2016	Plugged and Abandoned	8/7/2023
21-4B	36518 P & A	6/28/2016	Plugged and Abandoned	8/7/2023
21-4D	36518 P & A	6/28/2016	Plugged and Abandoned	8/7/2023
21-4U	36518 P & A	6/26/2016	Plugged and Abandoned	8/7/2023
21-4DX	36518 P & A	6/27/2016	Plugged and Abandoned	8/7/2023
21-5	36515 P & A	6/13/2016	Plugged and Abandoned	8/7/2023
28-1	36517 P & A	6/15/2016	Plugged and Abandoned	8/7/2023
29-2B	P & A	7/7/2016	Plugged and Abandoned	8/7/2023
29-3	P & A	6/20/2016	Plugged and Abandoned	8/7/2023
29-4B	36727 P & A	6/29/2016	Plugged and Abandoned	8/7/2023
29-4A	36486 P & A	6/10/2016	Plugged and Abandoned	8/7/2023
29-4D	36486 P & A	6/10/2016	Plugged and Abandoned	8/7/2023
29-4U	36486 P & A	6/10/2016	Plugged and Abandoned	8/7/2023


Form No. GWS-09 4/2012	STATE OF COLORADO, OFFICE OF THE STATE ENGINEER 821 Centennial Bldg., 1313 Sherman St., Denver, CO 80203 (303) 866-3581 Fax (303) 866-3589 dwrpermitsonline@state.co.us	For Office Use Only															
WELL ABANDONMENT REPORT Use to report plugging and sealing of permitted wells, monitoring and other holes. This form can be computer generated, typed or printed in black or blue ink. Instructions and plugging standards are on reverse side of form.																	
Well Permit Number of the well being plugged <u>AMS 19-2 (none)</u> or MH File Number MH- <u>32722</u> Hole ID #/Name <u>19-2</u>																	
Individual/Company responsible for plugging and sealing the well: Name(s) <u>Jason McKinney, RACS LLC (Innovative Well Solutions)</u> Mailing Address <u>22235 H75 Road</u> City, St., Zip <u>Delta, Colorado 81416</u> Phone (area code & no.) <u>970-874-7393</u> Email: <u>edward@racsllc.com</u>																	
Well (Hole) Owner: NAME(S) <u>American Soda (dba Solvay Chemicals)</u> Phone (include area code) <u>970-285-0406</u> Mailing Address, City, St., Zip <u>2717 County Road 215, Parachute, Colorado 81635</u>																	
ACTUAL WELL LOCATION: County <u>Rio Blanco</u> Property Address, City, St, Zip <u>American Soda L. L. P. 27991 County Road 5, Rifle, Colorado 81650</u> <u>NE 1/4 of the NE 1/4, Sec. 19, Twp. T1S</u> <input type="checkbox"/> N. or <input checked="" type="checkbox"/> S., Range <u>97</u> <input type="checkbox"/> E. or <input checked="" type="checkbox"/> W., <u>6th</u> P.M. Distance from Section Lines <u>1000</u> Ft. from <input type="checkbox"/> N. or <input checked="" type="checkbox"/> S., <u>750</u> Ft. from <input type="checkbox"/> E. or <input checked="" type="checkbox"/> W. Line. Subdivision Name <u>N/A</u> Lot <u>NA</u> , Block <u>N/A</u> , Filing/Unit <u>N/A</u> Optional: GPS well location information in UTM format. You must check GPS unit for required settings as follows: Format must be UTM, zone 12 <input type="checkbox"/> or zone 13 <input type="checkbox"/> ; Units must be meters; Datum must be NAD83; Unit must be set to true north. Easting <u>9339</u> Northing <u>16884</u>																	
I (we) report the existing well (hole) was plugged and sealed on the date of <u>07/07/2016</u> for the following reason(s): <input type="checkbox"/> The well was plugged and sealed as required under Well Permit Number _____ <input type="checkbox"/> The well was not in use and was plugged and sealed. <input checked="" type="checkbox"/> Other (please explain) <u>Ground Water Monitoring Well for Abandoned Nahcolite Solution Mining Project</u>																	
The well was plugged with the following materials placed at the indicated intervals: <table style="width: 100%; border-collapse: collapse;"> <thead> <tr> <th style="text-align: left;">Amount and Type of Material</th> <th style="text-align: left;">Method of Placement</th> <th style="text-align: left;">Interval</th> </tr> </thead> <tbody> <tr> <td><u>19 sacks of Class G Neat Cement</u></td> <td><u>1" Coil Tubing</u></td> <td>from <u>1,260'</u> feet to <u>surface</u> feet</td> </tr> <tr> <td>_____</td> <td>_____</td> <td>from _____ feet to _____ feet</td> </tr> <tr> <td>_____</td> <td>_____</td> <td>from _____ feet to _____ feet</td> </tr> <tr> <td colspan="2">Intervals of casing removed/ripped in feet</td> <td>from _____ feet to _____ feet</td> </tr> </tbody> </table>			Amount and Type of Material	Method of Placement	Interval	<u>19 sacks of Class G Neat Cement</u>	<u>1" Coil Tubing</u>	from <u>1,260'</u> feet to <u>surface</u> feet	_____	_____	from _____ feet to _____ feet	_____	_____	from _____ feet to _____ feet	Intervals of casing removed/ripped in feet		from _____ feet to _____ feet
Amount and Type of Material	Method of Placement	Interval															
<u>19 sacks of Class G Neat Cement</u>	<u>1" Coil Tubing</u>	from <u>1,260'</u> feet to <u>surface</u> feet															
_____	_____	from _____ feet to _____ feet															
_____	_____	from _____ feet to _____ feet															
Intervals of casing removed/ripped in feet		from _____ feet to _____ feet															
Report <u>must</u> be signed or name entered by person who performed the well plugging work or by the well owner if this person is unknown or not reachable. I (we) have read the statements made herein, know the contents thereof, and that they are true to my (our) knowledge.																	
Sign or enter full name 	If signing print name & title <u>Jason McKinney Project Manager Lic. #1478</u>	Date (mm/dd/yyyy) <u>08/08/2016</u>															
It is the responsibility of the well owner to have the well/hole properly plugged and sealed. The Well Construction Contractor is responsible for notifying the owner of this requirement.																	


Form No. GWS-09 4/2012	STATE OF COLORADO, OFFICE OF THE STATE ENGINEER 821 Centennial Bldg., 1313 Sherman St., Denver, CO 80203 (303) 866-3581 Fax (303) 866-3589 dwrpermitsonline@state.co.us	For Office Use Only															
WELL ABANDONMENT REPORT Use to report plugging and sealing of permitted wells, monitoring and other holes. This form can be computer generated, typed or printed in black or blue ink. Instructions and plugging standards are on reverse side of form.																	
Well Permit Number of the well being plugged <u>AMS 19-3</u> or MH File Number MH- <u>36516</u> Hole ID #/Name <u>19-3</u>																	
Individual/Company responsible for plugging and sealing the well: Name(s) <u>Jason McKinney, RACS LLC (Innovative Well Solutions)</u> Mailing Address <u>22235 H75 Road</u> City, St., Zip <u>Delta, Colorado 81416</u> Phone (area code & no.) <u>970-874-7393</u> Email: <u>edward@racsllc.com</u>																	
Well (Hole) Owner: NAME(S) <u>American Soda (dba Solvay Chemicals)</u> Phone (include area code) <u>970-285-0406</u> Mailing Address, City, St., Zip <u>2717 County Road 215, Parachute, Colorado 81635</u>																	
ACTUAL WELL LOCATION: County <u>Rio Blanco</u> Property Address, City, St, Zip <u>American Soda L. L. P. 27991 County Road 5, Rifle, Colorado 81650</u> <u>NW 1/4 of the NE 1/4, Sec. 19, Twp. T1S</u> <input checked="" type="checkbox"/> N. or <input type="checkbox"/> S., Range <u>97</u> <input type="checkbox"/> E. or <input checked="" type="checkbox"/> W., <u>6th</u> P.M. Distance from Section Lines <u>2265.71</u> Ft. from <input checked="" type="checkbox"/> N. or <input type="checkbox"/> S., <u>2250.25</u> Ft. from <input type="checkbox"/> E. or <input checked="" type="checkbox"/> W. Line. Subdivision Name <u>N/A</u> Lot <u>NA</u> , Block <u>N/A</u> , Filing/Unit <u>N/A</u> Optional: GPS well location information in UTM format. You must check GPS unit for required settings as follows: Format must be UTM, zone 12 <input type="checkbox"/> or zone 13 <input type="checkbox"/> ; Units must be meters; Datum must be NAD83; Unit must be set to true north. Easting <u>7764.0</u> Northing <u>17540.0</u>																	
I (we) report the existing well (hole) was plugged and sealed on the date of <u>06/30/2016</u> for the following reason(s): <input type="checkbox"/> The well was plugged and sealed as required under Well Permit Number _____ <input type="checkbox"/> The well was not in use and was plugged and sealed. <input checked="" type="checkbox"/> Other (please explain) <u>Ground Water Monitoring Well for Abandoned Nahcolite Solution Mining Project</u>																	
The well was plugged with the following materials placed at the indicated intervals: <table style="width: 100%; border-collapse: collapse;"> <thead> <tr> <th style="text-align: left;">Amount and Type of Material</th> <th style="text-align: left;">Method of Placement</th> <th style="text-align: left;">Interval</th> </tr> </thead> <tbody> <tr> <td><u>1 sack of class G neat cement</u></td> <td><u>dumped</u></td> <td>from <u>15'</u> feet to <u>surface</u> feet</td> </tr> <tr> <td>_____</td> <td>_____</td> <td>from _____ feet to _____ feet</td> </tr> <tr> <td>_____</td> <td>_____</td> <td>from _____ feet to _____ feet</td> </tr> <tr> <td colspan="2">Intervals of casing removed/ripped in feet</td> <td>from _____ feet to _____ feet</td> </tr> </tbody> </table>			Amount and Type of Material	Method of Placement	Interval	<u>1 sack of class G neat cement</u>	<u>dumped</u>	from <u>15'</u> feet to <u>surface</u> feet	_____	_____	from _____ feet to _____ feet	_____	_____	from _____ feet to _____ feet	Intervals of casing removed/ripped in feet		from _____ feet to _____ feet
Amount and Type of Material	Method of Placement	Interval															
<u>1 sack of class G neat cement</u>	<u>dumped</u>	from <u>15'</u> feet to <u>surface</u> feet															
_____	_____	from _____ feet to _____ feet															
_____	_____	from _____ feet to _____ feet															
Intervals of casing removed/ripped in feet		from _____ feet to _____ feet															
Report <u>must</u> be signed or name entered by person who performed the well plugging work or by the well owner if this person is unknown or not reachable. I (we) have read the statements made herein, know the contents thereof, and that they are true to my (our) knowledge.																	
Sign or enter full name 	If signing print name & title <u>Jason McKinney Project Manager Lic.# 1478</u>	Date (mm/dd/yyyy) <u>08/08/2016</u>															
It is the responsibility of the well owner to have the well/hole properly plugged and sealed. The Well Construction Contractor is responsible for notifying the owner of this requirement.																	


Form No. GWS-09 4/2012	STATE OF COLORADO, OFFICE OF THE STATE ENGINEER 821 Centennial Bldg., 1313 Sherman St., Denver, CO 80203 (303) 866-3581 Fax (303) 866-3589 dwrpermitsonline@state.co.us	For Office Use Only															
WELL ABANDONMENT REPORT Use to report plugging and sealing of permitted wells, monitoring and other holes. This form can be computer generated, typed or printed in black or blue ink. Instructions and plugging standards are on reverse side of form.																	
Well Permit Number of the well being plugged <u>AMS 20-4A ()</u> or MH File Number MH- <u>33777</u> Hole ID #/Name <u>20-4A</u>																	
Individual/Company responsible for plugging and sealing the well: Name(s) <u>Jason McKinney, RACS LLC (Innovative Well Solutions)</u> Mailing Address <u>22235 H75 Road</u> City, St., Zip <u>Delta, Colorado 81416</u> Phone (area code & no.) <u>970-874-7393</u> Email: <u>edward@racslc.com</u>																	
Well (Hole) Owner: NAME(S) <u>American Soda (dba Solvay Chemicals)</u> Phone (include area code) <u>970-285-0406</u> Mailing Address, City, St., Zip <u>2717 County Road 215, Parachute, Colorado 81635</u>																	
ACTUAL WELL LOCATION: County <u>Rio Blanco</u> Property Address, City, St, Zip <u>American Soda L. L. P. 27991 County Road 5, Rifle, Colorado 81650</u> <u>SE 1/4 of the SW 1/4, Sec. 20, Twp. T1S</u> <input type="checkbox"/> N. or <input checked="" type="checkbox"/> S., Range <u>97</u> <input type="checkbox"/> E. or <input checked="" type="checkbox"/> W., <u>6th</u> P.M. Distance from Section Lines <u>847</u> Ft. from <input checked="" type="checkbox"/> N. or <input type="checkbox"/> S., <u>1980</u> Ft. from <input checked="" type="checkbox"/> E. or <input type="checkbox"/> W. Line. Subdivision Name <u>N/A</u> Lot <u>NA</u> , Block <u>N/A</u> , Filing/Unit <u>N/A</u> Optional: GPS well location information in UTM format. You must check GPS unit for required settings as follows: Format must be UTM, zone 12 <input type="checkbox"/> or zone 13 <input checked="" type="checkbox"/> ; Units must be meters; Datum must be NAD83; Unit must be set to true north. Easting <u>11980.</u> Northing <u>13594</u>																	
I (we) report the existing well (hole) was plugged and sealed on the date of <u>06/21/2016</u> for the following reason(s): <input type="checkbox"/> The well was plugged and sealed as required under Well Permit Number _____. <input type="checkbox"/> The well was not in use and was plugged and sealed. <input checked="" type="checkbox"/> Other (please explain) <u>Ground Water Monitoring Well for Abandoned Nahcolite Solution Mining Project</u>																	
The well was plugged with the following materials placed at the indicated intervals: <table style="width: 100%; border-collapse: collapse;"> <thead> <tr> <th style="text-align: left;">Amount and Type of Material</th> <th style="text-align: left;">Method of Placement</th> <th style="text-align: left;">Interval</th> </tr> </thead> <tbody> <tr> <td><u>21 Sacks of Class G neat cement</u></td> <td><u>1" Coil Tubing</u></td> <td>from <u>1,116'</u> feet to <u>Surface</u> feet</td> </tr> <tr> <td>_____</td> <td>_____</td> <td>from _____ feet to _____ feet</td> </tr> <tr> <td>_____</td> <td>_____</td> <td>from _____ feet to _____ feet</td> </tr> <tr> <td colspan="2">Intervals of casing removed/ripped in feet</td> <td>from _____ feet to _____ feet</td> </tr> </tbody> </table>			Amount and Type of Material	Method of Placement	Interval	<u>21 Sacks of Class G neat cement</u>	<u>1" Coil Tubing</u>	from <u>1,116'</u> feet to <u>Surface</u> feet	_____	_____	from _____ feet to _____ feet	_____	_____	from _____ feet to _____ feet	Intervals of casing removed/ripped in feet		from _____ feet to _____ feet
Amount and Type of Material	Method of Placement	Interval															
<u>21 Sacks of Class G neat cement</u>	<u>1" Coil Tubing</u>	from <u>1,116'</u> feet to <u>Surface</u> feet															
_____	_____	from _____ feet to _____ feet															
_____	_____	from _____ feet to _____ feet															
Intervals of casing removed/ripped in feet		from _____ feet to _____ feet															
Report <u>must</u> be signed or name entered by person who performed the well plugging work or by the well owner if this person is unknown or not reachable. I (we) have read the statements made herein, know the contents thereof, and that they are true to my (our) knowledge.																	
Sign or enter full name 	If signing print name & title <u>Jason McKinney Project Manager Lic.# 1478</u>	Date (mm/dd/yyyy) <u>08/08/2016</u>															
It is the responsibility of the well owner to have the well/hole properly plugged and sealed. The Well Construction Contractor is responsible for notifying the owner of this requirement.																	


Form No. GWS-09 4/2012	STATE OF COLORADO, OFFICE OF THE STATE ENGINEER 821 Centennial Bldg., 1313 Sherman St., Denver, CO 80203 (303) 866-3581 Fax (303) 866-3589 dwrpermitsonline@state.co.us	For Office Use Only															
WELL ABANDONMENT REPORT Use to report plugging and sealing of permitted wells, monitoring and other holes. This form can be computer generated, typed or printed in black or blue ink. Instructions and plugging standards are on reverse side of form.																	
Well Permit Number of the well being plugged <u>AMS 20-4B</u> or MH File Number MH- <u>36728</u> Hole ID #/Name <u>20-4B</u>																	
Individual/Company responsible for plugging and sealing the well: Name(s) <u>Jason McKinney, RACS LLC (Innovative Well Solutions)</u> Mailing Address <u>22235 H75 Road</u> City, St., Zip <u>Delta, Colorado 81416</u> Phone (area code & no.) <u>970-874-7393</u> Email: <u>edward@racslc.com</u>																	
Well (Hole) Owner: NAME(S) <u>American Soda (dba Solvay Chemicals)</u> Phone (include area code) <u>970-285-0406</u> Mailing Address, City, St., Zip <u>2717 County Road 215, Parachute, Colorado 81635</u>																	
ACTUAL WELL LOCATION: County <u>Rio Blanco</u> Property Address, City, St, Zip <u>American Soda L. L. P. 27991 County Road 5, Rifle, Colorado 81650</u> <u>SE 1/4 of the SW 1/4, Sec. 20, Twp. T1S</u> <input type="checkbox"/> N. or <input checked="" type="checkbox"/> S., Range <u>97</u> <input type="checkbox"/> E. or <input checked="" type="checkbox"/> W., <u>6th</u> P.M. Distance from Section Lines <u>850</u> Ft. from <input checked="" type="checkbox"/> N. or <input type="checkbox"/> S., <u>1943</u> Ft. from <input checked="" type="checkbox"/> E. or <input type="checkbox"/> W. Line. Subdivision Name <u>N/A</u> Lot <u>NA</u> , Block <u>N/A</u> , Filing/Unit <u>N/A</u> Optional: GPS well location information in UTM format. You must check GPS unit for required settings as follows: Format must be UTM, zone 12 <input type="checkbox"/> or zone 13 <input type="checkbox"/> ; Units must be meters; Datum must be NAD83; Unit must be set to true north. Easting <u>11947</u> Northing <u>13599</u>																	
I (we) report the existing well (hole) was plugged and sealed on the date of <u>06/29/2016</u> for the following reason(s): <input type="checkbox"/> The well was plugged and sealed as required under Well Permit Number _____ <input type="checkbox"/> The well was not in use and was plugged and sealed. <input checked="" type="checkbox"/> Other (please explain) <u>Ground Water Monitoring Well for Abandoned Nahcolite Solution Mining Project</u>																	
The well was plugged with the following materials placed at the indicated intervals: <table style="width: 100%; border-collapse: collapse;"> <thead> <tr> <th style="text-align: left;">Amount and Type of Material</th> <th style="text-align: left;">Method of Placement</th> <th style="text-align: left;">Interval</th> </tr> </thead> <tbody> <tr> <td><u>31 Sacks of Class G neat cement</u></td> <td><u>1" Coil Tubing</u></td> <td>from <u>975'</u> feet to <u>Surface</u> feet</td> </tr> <tr> <td>_____</td> <td>_____</td> <td>from _____ feet to _____ feet</td> </tr> <tr> <td>_____</td> <td>_____</td> <td>from _____ feet to _____ feet</td> </tr> <tr> <td colspan="2">Intervals of casing removed/ripped in feet</td> <td>from _____ feet to _____ feet</td> </tr> </tbody> </table>			Amount and Type of Material	Method of Placement	Interval	<u>31 Sacks of Class G neat cement</u>	<u>1" Coil Tubing</u>	from <u>975'</u> feet to <u>Surface</u> feet	_____	_____	from _____ feet to _____ feet	_____	_____	from _____ feet to _____ feet	Intervals of casing removed/ripped in feet		from _____ feet to _____ feet
Amount and Type of Material	Method of Placement	Interval															
<u>31 Sacks of Class G neat cement</u>	<u>1" Coil Tubing</u>	from <u>975'</u> feet to <u>Surface</u> feet															
_____	_____	from _____ feet to _____ feet															
_____	_____	from _____ feet to _____ feet															
Intervals of casing removed/ripped in feet		from _____ feet to _____ feet															
Report <u>must</u> be signed or name entered by person who performed the well plugging work or by the well owner if this person is unknown or not reachable. I (we) have read the statements made herein, know the contents thereof, and that they are true to my (our) knowledge.																	
Sign or enter full name 	If signing print name & title <u>Jason McKinney Project Manager Lic.# 1478</u>	Date (mm/dd/yyyy) <u>08/08/2016</u>															
It is the responsibility of the well owner to have the well/hole properly plugged and sealed. The Well Construction Contractor is responsible for notifying the owner of this requirement.																	


Form No. GWS-09 4/2012	STATE OF COLORADO, OFFICE OF THE STATE ENGINEER 821 Centennial Bldg., 1313 Sherman St., Denver, CO 80203 (303) 866-3581 Fax (303) 866-3589 dwrpermitsonline@state.co.us	For Office Use Only															
WELL ABANDONMENT REPORT Use to report plugging and sealing of permitted wells, monitoring and other holes. This form can be computer generated, typed or printed in black or blue ink. Instructions and plugging standards are on reverse side of form.																	
Well Permit Number of the well being plugged <u>AMS 20-5 (210619)</u> or MH File Number MH- <u>30597</u> Hole ID #/Name <u>20-5</u>																	
Individual/Company responsible for plugging and sealing the well: Name(s) <u>Jason McKinney, RACS LLC (Innovative Well Solutions)</u> Mailing Address <u>22235 H75 Road</u> City, St., Zip <u>Delta, Colorado 81416</u> Phone (area code & no.) <u>970-874-7393</u> Email: <u>edward@racsllc.com</u>																	
Well (Hole) Owner: NAME(S) <u>American Soda (dba Solvay Chemicals)</u> Phone (include area code) <u>970-285-0406</u> Mailing Address, City, St., Zip <u>2717 County Road 215, Parachute, Colorado 81635</u>																	
ACTUAL WELL LOCATION: County <u>Rio Blanco</u> Property Address, City, St, Zip <u>American Soda L. L. P. 27991 County Road 5, Rifle, Colorado 81650</u> <u>NE</u> 1/4 of the <u>SE</u> 1/4, Sec. <u>20</u> , Twp. <u>T1S</u> <input type="checkbox"/> N. or <input checked="" type="checkbox"/> S., Range <u>97</u> <input checked="" type="checkbox"/> E. or <input type="checkbox"/> W., <u>6th</u> P.M. Distance from Section Lines <u>1419</u> Ft. from <input type="checkbox"/> N. or <input checked="" type="checkbox"/> S., <u>528</u> Ft. from <input type="checkbox"/> E. or <input checked="" type="checkbox"/> W. Line. Subdivision Name <u>N/A</u> Lot <u>NA</u> , Block <u>N/A</u> , Filing/Unit <u>N/A</u> Optional: GPS well location information in UTM format. You must check GPS unit for required settings as follows: Format must be UTM, zone 12 <input type="checkbox"/> or zone 13 <input type="checkbox"/> ; Units must be meters; Datum must be NAD83; Unit must be set to true north. Easting <u>14824.</u> Northing <u>14261</u>																	
I (we) report the existing well (hole) was plugged and sealed on the date of <u>06/19/2016</u> for the following reason(s): <input type="checkbox"/> The well was plugged and sealed as required under Well Permit Number _____. <input type="checkbox"/> The well was not in use and was plugged and sealed. <input checked="" type="checkbox"/> Other (please explain) <u>Ground Water Monitoring Well for Abandoned Nahcolite Solution Mining Project</u>																	
The well was plugged with the following materials placed at the indicated intervals: <table style="width: 100%; border-collapse: collapse;"> <thead> <tr> <th style="text-align: left;">Amount and Type of Material</th> <th style="text-align: left;">Method of Placement</th> <th style="text-align: left;">Interval</th> </tr> </thead> <tbody> <tr> <td><u>21 Sacks of Class G neat cement</u></td> <td><u>1" Coil Tubing</u></td> <td>from <u>642'</u> feet to <u>Surface</u> feet</td> </tr> <tr> <td>_____</td> <td>_____</td> <td>from _____ feet to _____ feet</td> </tr> <tr> <td>_____</td> <td>_____</td> <td>from _____ feet to _____ feet</td> </tr> <tr> <td colspan="2">Intervals of casing removed/ripped in feet</td> <td>from _____ feet to _____ feet</td> </tr> </tbody> </table>			Amount and Type of Material	Method of Placement	Interval	<u>21 Sacks of Class G neat cement</u>	<u>1" Coil Tubing</u>	from <u>642'</u> feet to <u>Surface</u> feet	_____	_____	from _____ feet to _____ feet	_____	_____	from _____ feet to _____ feet	Intervals of casing removed/ripped in feet		from _____ feet to _____ feet
Amount and Type of Material	Method of Placement	Interval															
<u>21 Sacks of Class G neat cement</u>	<u>1" Coil Tubing</u>	from <u>642'</u> feet to <u>Surface</u> feet															
_____	_____	from _____ feet to _____ feet															
_____	_____	from _____ feet to _____ feet															
Intervals of casing removed/ripped in feet		from _____ feet to _____ feet															
Report <u>must</u> be signed or name entered by person who performed the well plugging work or by the well owner if this person is unknown or not reachable. I (we) have read the statements made herein, know the contents thereof, and that they are true to my (our) knowledge.																	
Sign or enter full name 	If signing print name & title <u>Jason McKinney Project Manager Lic.# 1478</u>	Date (mm/dd/yyyy) <u>08/08/2016</u>															
It is the responsibility of the well owner to have the well/hole properly plugged and sealed. The Well Construction Contractor is responsible for notifying the owner of this requirement.																	


Form No. GWS-09 4/2012	STATE OF COLORADO, OFFICE OF THE STATE ENGINEER 821 Centennial Bldg., 1313 Sherman St., Denver, CO 80203 (303) 866-3581 Fax (303) 866-3589 dwrpermitsonline@state.co.us	For Office Use Only															
WELL ABANDONMENT REPORT Use to report plugging and sealing of permitted wells, monitoring and other holes. This form can be computer generated, typed or printed in black or blue ink. Instructions and plugging standards are on reverse side of form.																	
Well Permit Number of the well being plugged <u>AMS 20-8 (51292-F)</u> or MH File Number MH- <u>29804</u> Hole ID #/Name <u>20-8</u>																	
Individual/Company responsible for plugging and sealing the well: Name(s) <u>Jason McKinney, RACS LLC (Innovative Well Solutions)</u> Mailing Address <u>22235 H75 Road</u> City, St., Zip <u>Delta, Colorado 81416</u> Phone (area code & no.) <u>970-874-7393</u> Email: <u>edward@racslc.com</u>																	
Well (Hole) Owner: NAME(S) <u>American Soda (dba Solvay Chemicals)</u> Phone (include area code) <u>970-285-0406</u> Mailing Address, City, St., Zip <u>2717 County Road 215, Parachute, Colorado 81635</u>																	
ACTUAL WELL LOCATION: County <u>Rio Blanco</u> Property Address, City, St, Zip <u>American Soda L. L. P. 27991 County Road 5, Rifle, Colorado 81650</u> <u>SE 1/4 of the SE 1/4, Sec. 20, Twp. T1S</u> <input type="checkbox"/> N. or <input checked="" type="checkbox"/> S., Range <u>97</u> <input type="checkbox"/> E. or <input checked="" type="checkbox"/> W., <u>6th</u> P.M. Distance from Section Lines <u>1200</u> Ft. from <input type="checkbox"/> N. or <input checked="" type="checkbox"/> S., <u>500</u> Ft. from <input checked="" type="checkbox"/> E. or <input type="checkbox"/> W. Line. Subdivision Name <u>N/A</u> Lot <u>NA</u> , Block <u>N/A</u> , Filing/Unit <u>N/A</u> Optional: GPS well location information in UTM format. You must check GPS unit for required settings as follows: Format must be UTM, zone 12 <input type="checkbox"/> or zone 13 <input type="checkbox"/> ; Units must be meters; Datum must be NAD83; Unit must be set to true north. Easting <u>14696.</u> Northing <u>13765</u>																	
I (we) report the existing well (hole) was plugged and sealed on the date of <u>06/25/2016</u> for the following reason(s): <input type="checkbox"/> The well was plugged and sealed as required under Well Permit Number _____ <input type="checkbox"/> The well was not in use and was plugged and sealed. <input checked="" type="checkbox"/> Other (please explain) <u>Ground Water Monitoring Well for Abandoned Nahcolite Solution Mining Project</u>																	
The well was plugged with the following materials placed at the indicated intervals: <table style="width:100%; border-collapse: collapse;"> <thead> <tr> <th style="text-align: left;">Amount and Type of Material</th> <th style="text-align: left;">Method of Placement</th> <th style="text-align: left;">Interval</th> </tr> </thead> <tbody> <tr> <td><u>218 Sacks of Class G neat cement</u></td> <td><u>1" Coil Tubing</u></td> <td>from <u>554'</u> feet to <u>Surface</u> feet</td> </tr> <tr> <td>_____</td> <td>_____</td> <td>from _____ feet to _____ feet</td> </tr> <tr> <td>_____</td> <td>_____</td> <td>from _____ feet to _____ feet</td> </tr> <tr> <td colspan="2">Intervals of casing removed/ripped in feet</td> <td>from _____ feet to _____ feet</td> </tr> </tbody> </table>			Amount and Type of Material	Method of Placement	Interval	<u>218 Sacks of Class G neat cement</u>	<u>1" Coil Tubing</u>	from <u>554'</u> feet to <u>Surface</u> feet	_____	_____	from _____ feet to _____ feet	_____	_____	from _____ feet to _____ feet	Intervals of casing removed/ripped in feet		from _____ feet to _____ feet
Amount and Type of Material	Method of Placement	Interval															
<u>218 Sacks of Class G neat cement</u>	<u>1" Coil Tubing</u>	from <u>554'</u> feet to <u>Surface</u> feet															
_____	_____	from _____ feet to _____ feet															
_____	_____	from _____ feet to _____ feet															
Intervals of casing removed/ripped in feet		from _____ feet to _____ feet															
Report <u>must</u> be signed or name entered by person who performed the well plugging work or by the well owner if this person is unknown or not reachable. I (we) have read the statements made herein, know the contents thereof, and that they are true to my (our) knowledge.																	
Sign or enter full name 	If signing print name & title <u>Jason McKinney Project Manager Lic.# 1478</u>	Date (mm/dd/yyyy) <u>08/08/2016</u>															
It is the responsibility of the well owner to have the well/hole properly plugged and sealed. The Well Construction Contractor is responsible for notifying the owner of this requirement.																	


Form No. GWS-09 4/2012	STATE OF COLORADO, OFFICE OF THE STATE ENGINEER 821 Centennial Bldg., 1313 Sherman St., Denver, CO 80203 (303) 866-3581 Fax (303) 866-3589 dwrpermitsonline@state.co.us	For Office Use Only															
WELL ABANDONMENT REPORT Use to report plugging and sealing of permitted wells, monitoring and other holes. This form can be computer generated, typed or printed in black or blue ink. Instructions and plugging standards are on reverse side of form.																	
Well Permit Number of the well being plugged <u>AMS 20-9 (210618)</u> or MH File Number MH- <u>32343</u> Hole ID #/Name <u>20-9</u>																	
Individual/Company responsible for plugging and sealing the well: Name(s) <u>Jason McKinney, RACS LLC (Innovative Well Solutions)</u> Mailing Address <u>22235 H75 Road</u> City, St., Zip <u>Delta, Colorado 81416</u> Phone (area code & no.) <u>970-874-7393</u> Email: <u>edward@racslc.com</u>																	
Well (Hole) Owner: NAME(S) <u>American Soda (dba Solvay Chemicals)</u> Phone (include area code) <u>970-285-0406</u> Mailing Address, City, St., Zip <u>2717 County Road 215, Parachute, Colorado 81635</u>																	
ACTUAL WELL LOCATION: County <u>Rio Blanco</u> Property Address, City, St, Zip <u>American Soda L. L. P. 27991 County Road 5, Rifle, Colorado 81650</u> <u>SE 1/4 of the SE 1/4, Sec. 20, Twp. T1S</u> <input type="checkbox"/> N. or <input checked="" type="checkbox"/> S., Range <u>97</u> <input type="checkbox"/> E. or <input checked="" type="checkbox"/> W., <u>6th</u> P.M. Distance from Section Lines <u>865</u> Ft. from <input type="checkbox"/> N. or <input checked="" type="checkbox"/> S., <u>795</u> Ft. from <input checked="" type="checkbox"/> E. or <input type="checkbox"/> W. Line. Subdivision Name <u>N/A</u> Lot <u>NA</u> , Block <u>N/A</u> , Filing/Unit <u>N/A</u> Optional: GPS well location information in UTM format. You must check GPS unit for required settings as follows: Format must be UTM, zone 12 <input type="checkbox"/> or zone 13 <input type="checkbox"/> ; Units must be meters; Datum must be NAD83; Unit must be set to true north. Easting <u>14253</u> Northing <u>13745</u>																	
I (we) report the existing well (hole) was plugged and sealed on the date of <u>06/18/2016</u> for the following reason(s): <input type="checkbox"/> The well was plugged and sealed as required under Well Permit Number _____ <input type="checkbox"/> The well was not in use and was plugged and sealed. <input checked="" type="checkbox"/> Other (please explain) <u>Ground Water Monitoring Well for Abandoned Nahcolite Solution Mining Project</u>																	
The well was plugged with the following materials placed at the indicated intervals: <table style="width: 100%; border-collapse: collapse;"> <thead> <tr> <th style="text-align: left;">Amount and Type of Material</th> <th style="text-align: left;">Method of Placement</th> <th style="text-align: left;">Interval</th> </tr> </thead> <tbody> <tr> <td><u>24 sacks of Class G neat cement</u></td> <td><u>1" coil tubing</u></td> <td>from <u>1,074'</u> feet to <u>Surface</u> feet</td> </tr> <tr> <td>_____</td> <td>_____</td> <td>from _____ feet to _____ feet</td> </tr> <tr> <td>_____</td> <td>_____</td> <td>from _____ feet to _____ feet</td> </tr> <tr> <td colspan="2">Intervals of casing removed/ripped in feet</td> <td>from _____ feet to _____ feet</td> </tr> </tbody> </table>			Amount and Type of Material	Method of Placement	Interval	<u>24 sacks of Class G neat cement</u>	<u>1" coil tubing</u>	from <u>1,074'</u> feet to <u>Surface</u> feet	_____	_____	from _____ feet to _____ feet	_____	_____	from _____ feet to _____ feet	Intervals of casing removed/ripped in feet		from _____ feet to _____ feet
Amount and Type of Material	Method of Placement	Interval															
<u>24 sacks of Class G neat cement</u>	<u>1" coil tubing</u>	from <u>1,074'</u> feet to <u>Surface</u> feet															
_____	_____	from _____ feet to _____ feet															
_____	_____	from _____ feet to _____ feet															
Intervals of casing removed/ripped in feet		from _____ feet to _____ feet															
Report <u>must</u> be signed or name entered by person who performed the well plugging work or by the well owner if this person is unknown or not reachable. I (we) have read the statements made herein, know the contents thereof, and that they are true to my (our) knowledge.																	
Sign or enter full name 	If signing print name & title <u>Jason McKinney Project Manager Lic.# 1478</u>	Date (mm/dd/yyyy) <u>08/08/2016</u>															
It is the responsibility of the well owner to have the well/hole properly plugged and sealed. The Well Construction Contractor is responsible for notifying the owner of this requirement.																	


Form No. GWS-09 4/2012	STATE OF COLORADO, OFFICE OF THE STATE ENGINEER 821 Centennial Bldg., 1313 Sherman St., Denver, CO 80203 (303) 866-3581 Fax (303) 866-3589 dwrpermitsonline@state.co.us	For Office Use Only															
WELL ABANDONMENT REPORT Use to report plugging and sealing of permitted wells, monitoring and other holes. This form can be computer generated, typed or printed in black or blue ink. Instructions and plugging standards are on reverse side of form.																	
Well Permit Number of the well being plugged <u>AMS 20-10 (None)</u> or MH File Number MH- <u>None</u> Hole ID #/Name <u>20-10</u>																	
Individual/Company responsible for plugging and sealing the well: Name(s) <u>Jason McKinney, RACS LLC (Innovative Well Solutions)</u> Mailing Address <u>22235 H75 Road</u> City, St., Zip <u>Delta, Colorado 81416</u> Phone (area code & no.) <u>970-874-7393</u> Email: <u>edward@racsllc.com</u>																	
Well (Hole) Owner: NAME(S) <u>American Soda (dba Solvay Chemicals)</u> Phone (include area code) <u>970-285-0406</u> Mailing Address, City, St., Zip <u>2717 County Road 215, Parachute, Colorado 81635</u>																	
ACTUAL WELL LOCATION: County <u>Rio Blanco</u> Property Address, City, St, Zip <u>American Soda L. L. P. 27991 County Road 5, Rifle, Colorado 81650</u> <u>NW 1/4 of the SW 1/4, Sec. 20, Twp. T1S</u> <input type="checkbox"/> N. or <input checked="" type="checkbox"/> S., Range <u>97</u> <input type="checkbox"/> E. or <input checked="" type="checkbox"/> W., <u>6th</u> P.M. Distance from Section Lines <u>1880</u> Ft. from <input checked="" type="checkbox"/> N. or <input type="checkbox"/> S., <u>240</u> Ft. from <input checked="" type="checkbox"/> E. or <input type="checkbox"/> W. Line. Subdivision Name <u>N/A</u> Lot <u>NA</u> , Block <u>N/A</u> , Filing/Unit <u>N/A</u> Optional: GPS well location information in UTM format. You must check GPS unit for required settings as follows: Format must be UTM, zone 12 <input type="checkbox"/> or zone 13 <input type="checkbox"/> ; Units must be meters; Datum must be NAD83; Unit must be set to true north. Easting <u>10233</u> Northing <u>14544</u>																	
I (we) report the existing well (hole) was plugged and sealed on the date of <u>07/07/2016</u> for the following reason(s): <input type="checkbox"/> The well was plugged and sealed as required under Well Permit Number _____. <input type="checkbox"/> The well was not in use and was plugged and sealed. <input checked="" type="checkbox"/> Other (please explain) <u>Ground Water Monitoring Well for Abandoned Nahcolite Solution Mining Project</u>																	
The well was plugged with the following materials placed at the indicated intervals: <table style="width: 100%; border-collapse: collapse;"> <thead> <tr> <th style="text-align: left;">Amount and Type of Material</th> <th style="text-align: left;">Method of Placement</th> <th style="text-align: left;">Interval</th> </tr> </thead> <tbody> <tr> <td><u>22 sacks of Class G neat cement</u></td> <td><u>1" coil tubing</u></td> <td>from <u>1,000'</u> feet to <u>surface</u> feet</td> </tr> <tr> <td>_____</td> <td>_____</td> <td>from _____ feet to _____ feet</td> </tr> <tr> <td>_____</td> <td>_____</td> <td>from _____ feet to _____ feet</td> </tr> <tr> <td colspan="2">Intervals of casing removed/ripped in feet</td> <td>from _____ feet to _____ feet</td> </tr> </tbody> </table>			Amount and Type of Material	Method of Placement	Interval	<u>22 sacks of Class G neat cement</u>	<u>1" coil tubing</u>	from <u>1,000'</u> feet to <u>surface</u> feet	_____	_____	from _____ feet to _____ feet	_____	_____	from _____ feet to _____ feet	Intervals of casing removed/ripped in feet		from _____ feet to _____ feet
Amount and Type of Material	Method of Placement	Interval															
<u>22 sacks of Class G neat cement</u>	<u>1" coil tubing</u>	from <u>1,000'</u> feet to <u>surface</u> feet															
_____	_____	from _____ feet to _____ feet															
_____	_____	from _____ feet to _____ feet															
Intervals of casing removed/ripped in feet		from _____ feet to _____ feet															
Report <u>must</u> be signed or name entered by person who performed the well plugging work or by the well owner if this person is unknown or not reachable. I (we) have read the statements made herein, know the contents thereof, and that they are true to my (our) knowledge.																	
Sign or enter full name 	If signing print name & title <u>Jason McKinney project manager lic.# 1478</u>	Date (mm/dd/yyyy) <u>08/08/2016</u>															
It is the responsibility of the well owner to have the well/hole properly plugged and sealed. The Well Construction Contractor is responsible for notifying the owner of this requirement.																	


Form No. GWS-09 4/2012	STATE OF COLORADO, OFFICE OF THE STATE ENGINEER 821 Centennial Bldg., 1313 Sherman St., Denver, CO 80203 (303) 866-3581 Fax (303) 866-3589 dwrpermitsonline@state.co.us	For Office Use Only															
WELL ABANDONMENT REPORT Use to report plugging and sealing of permitted wells, monitoring and other holes. This form can be computer generated, typed or printed in black or blue ink. Instructions and plugging standards are on reverse side of form.																	
Well Permit Number of the well being plugged <u>AMS 21-2 (210617)</u> or MH File Number MH- <u>None</u> Hole ID #/Name <u>21-2</u>																	
Individual/Company responsible for plugging and sealing the well: Name(s) <u>Jason McKinney, RACS LLC (Innovative Well Solutions)</u> Mailing Address <u>22235 H75 Road</u> City, St., Zip <u>Delta, Colorado 81416</u> Phone (area code & no.) <u>970-874-7393</u> Email: <u>edward@racsllc.com</u>																	
Well (Hole) Owner: NAME(S) <u>American Soda (dba Solvay Chemicals)</u> Phone (include area code) <u>970-285-0406</u> Mailing Address, City, St., Zip <u>2717 County Road 215, Parachute, Colorado 81635</u>																	
ACTUAL WELL LOCATION: County <u>Rio Blanco</u> Property Address, City, St, Zip <u>American Soda L. L. P. 27991 County Road 5, Rifle, Colorado 81650</u> <u>NE</u> 1/4 of the <u>SW</u> 1/4, Sec. <u>21</u> , Twp. <u>T1S</u> <input type="checkbox"/> N. or <input checked="" type="checkbox"/> S., Range <u>97</u> <input type="checkbox"/> E. or <input checked="" type="checkbox"/> W., <u>6th</u> P.M. Distance from Section Lines <u>1518</u> Ft. from <input type="checkbox"/> N. or <input checked="" type="checkbox"/> S., <u>1630</u> Ft. from <input type="checkbox"/> E. or <input checked="" type="checkbox"/> W. Line. Subdivision Name <u>N/A</u> Lot <u>NA</u> , Block <u>N/A</u> , Filing/Unit <u>N/A</u> Optional: GPS well location information in UTM format. You must check GPS unit for required settings as follows: Format must be UTM, zone 12 <input type="checkbox"/> or zone 13 <input type="checkbox"/> ; Units must be meters; Datum must be NAD83; Unit must be set to true north. Easting <u>12872.</u> Northing <u>11789</u>																	
I (we) report the existing well (hole) was plugged and sealed on the date of <u>06/13/2016</u> for the following reason(s): <input type="checkbox"/> The well was plugged and sealed as required under Well Permit Number _____. <input type="checkbox"/> The well was not in use and was plugged and sealed. <input checked="" type="checkbox"/> Other (please explain) <u>Ground Water Monitoring Well for Abandoned Nahcolite Solution Mining Project</u>																	
The well was plugged with the following materials placed at the indicated intervals: <table style="width: 100%; border-collapse: collapse;"> <thead> <tr> <th style="text-align: left;">Amount and Type of Material</th> <th style="text-align: left;">Method of Placement</th> <th style="text-align: left;">Interval</th> </tr> </thead> <tbody> <tr> <td><u>6 sacks of Class G neat cement</u></td> <td><u>1" coil tubing</u></td> <td>from <u>92'</u> feet to <u>Surface</u> feet</td> </tr> <tr> <td>_____</td> <td>_____</td> <td>from _____ feet to _____ feet</td> </tr> <tr> <td>_____</td> <td>_____</td> <td>from _____ feet to _____ feet</td> </tr> <tr> <td colspan="2">Intervals of casing removed/ripped in feet</td> <td>from _____ feet to _____ feet</td> </tr> </tbody> </table>			Amount and Type of Material	Method of Placement	Interval	<u>6 sacks of Class G neat cement</u>	<u>1" coil tubing</u>	from <u>92'</u> feet to <u>Surface</u> feet	_____	_____	from _____ feet to _____ feet	_____	_____	from _____ feet to _____ feet	Intervals of casing removed/ripped in feet		from _____ feet to _____ feet
Amount and Type of Material	Method of Placement	Interval															
<u>6 sacks of Class G neat cement</u>	<u>1" coil tubing</u>	from <u>92'</u> feet to <u>Surface</u> feet															
_____	_____	from _____ feet to _____ feet															
_____	_____	from _____ feet to _____ feet															
Intervals of casing removed/ripped in feet		from _____ feet to _____ feet															
Report <u>must</u> be signed or name entered by person who performed the well plugging work or by the well owner if this person is unknown or not reachable. I (we) have read the statements made herein, know the contents thereof, and that they are true to my (our) knowledge.																	
Sign or enter full name 	If signing print name & title <u>Jason McKinney project manager Lic.# 1478</u>	Date (mm/dd/yyyy) <u>08/08/2016</u>															
It is the responsibility of the well owner to have the well/hole properly plugged and sealed. The Well Construction Contractor is responsible for notifying the owner of this requirement.																	


Form No. GWS-09 4/2012	STATE OF COLORADO, OFFICE OF THE STATE ENGINEER 821 Centennial Bldg., 1313 Sherman St., Denver, CO 80203 (303) 866-3581 Fax (303) 866-3589 dwrpermitsonline@state.co.us	For Office Use Only															
WELL ABANDONMENT REPORT Use to report plugging and sealing of permitted wells, monitoring and other holes. This form can be computer generated, typed or printed in black or blue ink. Instructions and plugging standards are on reverse side of form.																	
Well Permit Number of the well being plugged <u>AMS 21-3 (210617)</u> or MH File Number MH- <u>36519</u> Hole ID #/Name <u>21-3A</u>																	
Individual/Company responsible for plugging and sealing the well: Name(s) <u>Jason McKinney, RACS LLC (Innovative Well Solutions)</u> Mailing Address <u>22235 H75 Road</u> City, St., Zip <u>Delta, Colorado 81416</u> Phone (area code & no.) <u>970-874-7393</u> Email: <u>edward@racslc.com</u>																	
Well (Hole) Owner: NAME(S) <u>American Soda (dba Solvay Chemicals)</u> Phone (include area code) <u>970-285-0406</u> Mailing Address, City, St., Zip <u>2717 County Road 215, Parachute, Colorado 81635</u>																	
ACTUAL WELL LOCATION: County <u>Rio Blanco</u> Property Address, City, St, Zip <u>American Soda L. L. P. 27991 County Road 5, Rifle, Colorado 81650</u> <u>SE 1/4 of the SW 1/4, Sec. 21, Twp. T1S</u> <input type="checkbox"/> N. or <input checked="" type="checkbox"/> S., Range <u>97</u> <input type="checkbox"/> E. or <input checked="" type="checkbox"/> W., <u>6th</u> P.M. Distance from Section Lines <u>1494.96</u> Ft. from <input checked="" type="checkbox"/> N. or <input type="checkbox"/> S., <u>1512.82</u> Ft. from <input checked="" type="checkbox"/> E. or <input type="checkbox"/> W. Line. Subdivision Name <u>N/A</u> Lot <u>NA</u> , Block <u>N/A</u> , Filing/Unit <u>N/A</u> Optional: GPS well location information in UTM format. You must check GPS unit for required settings as follows: Format must be UTM, zone 12 <input type="checkbox"/> or zone 13 <input checked="" type="checkbox"/> ; Units must be meters; Datum must be NAD83; Unit must be set to true north. Easting <u>16623</u> Northing <u>14414</u>																	
I (we) report the existing well (hole) was plugged and sealed on the date of <u>06/26/2016</u> for the following reason(s): <input type="checkbox"/> The well was plugged and sealed as required under Well Permit Number _____. <input type="checkbox"/> The well was not in use and was plugged and sealed. <input checked="" type="checkbox"/> Other (please explain) <u>Ground Water Monitoring Well for Abandoned Nahcolite Solution Mining Project</u>																	
The well was plugged with the following materials placed at the indicated intervals: <table style="width:100%; border-collapse: collapse;"> <thead> <tr> <th style="text-align: left;">Amount and Type of Material</th> <th style="text-align: left;">Method of Placement</th> <th style="text-align: left;">Interval</th> </tr> </thead> <tbody> <tr> <td><u>16 sacks of Class G neat cement</u></td> <td><u>1" coil tubing</u></td> <td>from <u>699'</u> feet to <u>Surface</u> feet</td> </tr> <tr> <td>_____</td> <td>_____</td> <td>from _____ feet to _____ feet</td> </tr> <tr> <td>_____</td> <td>_____</td> <td>from _____ feet to _____ feet</td> </tr> <tr> <td colspan="2">Intervals of casing removed/ripped in feet</td> <td>from _____ feet to _____ feet</td> </tr> </tbody> </table>			Amount and Type of Material	Method of Placement	Interval	<u>16 sacks of Class G neat cement</u>	<u>1" coil tubing</u>	from <u>699'</u> feet to <u>Surface</u> feet	_____	_____	from _____ feet to _____ feet	_____	_____	from _____ feet to _____ feet	Intervals of casing removed/ripped in feet		from _____ feet to _____ feet
Amount and Type of Material	Method of Placement	Interval															
<u>16 sacks of Class G neat cement</u>	<u>1" coil tubing</u>	from <u>699'</u> feet to <u>Surface</u> feet															
_____	_____	from _____ feet to _____ feet															
_____	_____	from _____ feet to _____ feet															
Intervals of casing removed/ripped in feet		from _____ feet to _____ feet															
Report <u>must</u> be signed or name entered by person who performed the well plugging work or by the well owner if this person is unknown or not reachable. I (we) have read the statements made herein, know the contents thereof, and that they are true to my (our) knowledge.																	
Sign or enter full name 	If signing print name & title <u>Jason McKinney project manager Lic.# 1478</u>	Date (mm/dd/yyyy) <u>08/08/2016</u>															
It is the responsibility of the well owner to have the well/hole properly plugged and sealed. The Well Construction Contractor is responsible for notifying the owner of this requirement.																	


Form No. GWS-09 4/2012	STATE OF COLORADO, OFFICE OF THE STATE ENGINEER 821 Centennial Bldg., 1313 Sherman St., Denver, CO 80203 (303) 866-3581 Fax (303) 866-3589 dwrpermitsonline@state.co.us	For Office Use Only															
WELL ABANDONMENT REPORT Use to report plugging and sealing of permitted wells, monitoring and other holes. This form can be computer generated, typed or printed in black or blue ink. Instructions and plugging standards are on reverse side of form.																	
Well Permit Number of the well being plugged <u>AMS 21-3 (210617)</u> or MH File Number MH- <u>36519</u> Hole ID #/Name <u>21-3B</u>																	
Individual/Company responsible for plugging and sealing the well: Name(s) <u>Jason McKinney, RACS LLC (Innovative Well Solutions)</u> Mailing Address <u>22235 H75 Road</u> City, St., Zip <u>Delta, Colorado 81416</u> Phone (area code & no.) <u>970-874-7393</u> Email: <u>edward@racsllc.com</u>																	
Well (Hole) Owner: NAME(S) <u>American Soda (dba Solvay Chemicals)</u> Phone (include area code) <u>970-285-0406</u> Mailing Address, City, St., Zip <u>2717 County Road 215, Parachute, Colorado 81635</u>																	
ACTUAL WELL LOCATION: County <u>Rio Blanco</u> Property Address, City, St, Zip <u>American Soda L. L. P. 27991 County Road 5, Rifle, Colorado 81650</u> <u>SE</u> 1/4 of the <u>SW</u> 1/4, Sec. <u>21</u> , Twp. <u>T1S</u> <input type="checkbox"/> N. or <input checked="" type="checkbox"/> S., Range <u>97</u> <input type="checkbox"/> E. or <input checked="" type="checkbox"/> W., <u>6th</u> P.M. Distance from Section Lines <u>1494.96</u> Ft. from <input checked="" type="checkbox"/> N. or <input type="checkbox"/> S., <u>1512.82</u> Ft. from <input checked="" type="checkbox"/> E. or <input type="checkbox"/> W. Line. Subdivision Name <u>N/A</u> Lot <u>NA</u> , Block <u>N/A</u> , Filing/Unit <u>N/A</u> Optional: GPS well location information in UTM format. You must check GPS unit for required settings as follows: Format must be UTM, zone 12 <input type="checkbox"/> or zone 13 <input type="checkbox"/> ; Units must be meters; Datum must be NAD83; Unit must be set to true north. Easting <u>16623</u> Northing <u>14414</u>																	
I (we) report the existing well (hole) was plugged and sealed on the date of <u>06/26/2016</u> for the following reason(s): <input type="checkbox"/> The well was plugged and sealed as required under Well Permit Number _____. <input type="checkbox"/> The well was not in use and was plugged and sealed. <input checked="" type="checkbox"/> Other (please explain) <u>Ground Water Monitoring Well for Abandoned Nahcolite Solution Mining Project</u>																	
The well was plugged with the following materials placed at the indicated intervals: <table style="width: 100%; border-collapse: collapse;"> <thead> <tr> <th style="text-align: left;">Amount and Type of Material</th> <th style="text-align: left;">Method of Placement</th> <th style="text-align: left;">Interval</th> </tr> </thead> <tbody> <tr> <td><u>20 sacks of Class G neat cement</u></td> <td><u>1" coil tubing</u></td> <td>from <u>900'</u> feet to <u>Surface</u> feet</td> </tr> <tr> <td>_____</td> <td>_____</td> <td>from _____ feet to _____ feet</td> </tr> <tr> <td>_____</td> <td>_____</td> <td>from _____ feet to _____ feet</td> </tr> <tr> <td colspan="2">Intervals of casing removed/ripped in feet</td> <td>from _____ feet to _____ feet</td> </tr> </tbody> </table>			Amount and Type of Material	Method of Placement	Interval	<u>20 sacks of Class G neat cement</u>	<u>1" coil tubing</u>	from <u>900'</u> feet to <u>Surface</u> feet	_____	_____	from _____ feet to _____ feet	_____	_____	from _____ feet to _____ feet	Intervals of casing removed/ripped in feet		from _____ feet to _____ feet
Amount and Type of Material	Method of Placement	Interval															
<u>20 sacks of Class G neat cement</u>	<u>1" coil tubing</u>	from <u>900'</u> feet to <u>Surface</u> feet															
_____	_____	from _____ feet to _____ feet															
_____	_____	from _____ feet to _____ feet															
Intervals of casing removed/ripped in feet		from _____ feet to _____ feet															
Report <u>must</u> be signed or name entered by person who performed the well plugging work or by the well owner if this person is unknown or not reachable. I (we) have read the statements made herein, know the contents thereof, and that they are true to my (our) knowledge.																	
Sign or enter full name 	If signing print name & title <u>Jason McKinney project manager Lic.# 1478</u>	Date (mm/dd/yyyy) <u>08/08/2016</u>															
It is the responsibility of the well owner to have the well/hole properly plugged and sealed. The Well Construction Contractor is responsible for notifying the owner of this requirement.																	


Form No. GWS-09 4/2012	STATE OF COLORADO, OFFICE OF THE STATE ENGINEER 821 Centennial Bldg., 1313 Sherman St., Denver, CO 80203 (303) 866-3581 Fax (303) 866-3589 dwrpermitsonline@state.co.us	For Office Use Only															
WELL ABANDONMENT REPORT Use to report plugging and sealing of permitted wells, monitoring and other holes. This form can be computer generated, typed or printed in black or blue ink. Instructions and plugging standards are on reverse side of form.																	
Well Permit Number of the well being plugged <u>AMS 21-3 (210617)</u> or MH File Number MH- <u>36519</u> Hole ID #/Name <u>21-3D</u>																	
Individual/Company responsible for plugging and sealing the well: Name(s) <u>Jason McKinney, RACS LLC (Innovative Well Solutions)</u> Mailing Address <u>22235 H75 Road</u> City, St., Zip <u>Delta, Colorado 81416</u> Phone (area code & no.) <u>970-874-7393</u> Email: <u>edward@racsllc.com</u>																	
Well (Hole) Owner: NAME(S) <u>American Soda (dba Solvay Chemicals)</u> Phone (include area code) <u>970-285-0406</u> Mailing Address, City, St., Zip <u>2717 County Road 215, Parachute, Colorado 81635</u>																	
ACTUAL WELL LOCATION: County <u>Rio Blanco</u> Property Address, City, St, Zip <u>American Soda L. L. P. 27991 County Road 5, Rifle, Colorado 81650</u> <u>SE 1/4 of the SW 1/4, Sec. 21, Twp. T1S</u> <input type="checkbox"/> N. or <input checked="" type="checkbox"/> S., Range <u>97</u> <input type="checkbox"/> E. or <input checked="" type="checkbox"/> W., <u>6th</u> P.M. Distance from Section Lines <u>1494.96</u> Ft. from <input checked="" type="checkbox"/> N. or <input type="checkbox"/> S., <u>1512.82</u> Ft. from <input checked="" type="checkbox"/> E. or <input type="checkbox"/> W. Line. Subdivision Name <u>N/A</u> Lot <u>NA</u> , Block <u>N/A</u> , Filing/Unit <u>N/A</u> Optional: GPS well location information in UTM format. You must check GPS unit for required settings as follows: Format must be UTM, zone 12 <input type="checkbox"/> or zone 13 <input type="checkbox"/> ; Units must be meters; Datum must be NAD83; Unit must be set to true north. Easting <u>16623</u> Northing <u>14414</u>																	
I (we) report the existing well (hole) was plugged and sealed on the date of <u>06/26/2016</u> for the following reason(s): <input type="checkbox"/> The well was plugged and sealed as required under Well Permit Number _____. <input type="checkbox"/> The well was not in use and was plugged and sealed. <input checked="" type="checkbox"/> Other (please explain) <u>Ground Water Monitoring Well for Abandoned Nahcolite Solution Mining Project</u>																	
The well was plugged with the following materials placed at the indicated intervals: <table style="width:100%; border-collapse: collapse;"> <thead> <tr> <th style="text-align: left;">Amount and Type of Material</th> <th style="text-align: left;">Method of Placement</th> <th style="text-align: left;">Interval</th> </tr> </thead> <tbody> <tr> <td><u>19 sacks of Class G neat cement</u></td> <td><u>1" coil tubing</u></td> <td>from <u>1,250'</u> feet to <u>Surface</u> feet</td> </tr> <tr> <td>_____</td> <td>_____</td> <td>from _____ feet to _____ feet</td> </tr> <tr> <td>_____</td> <td>_____</td> <td>from _____ feet to _____ feet</td> </tr> <tr> <td colspan="2">Intervals of casing removed/ripped in feet</td> <td>from _____ feet to _____ feet</td> </tr> </tbody> </table>			Amount and Type of Material	Method of Placement	Interval	<u>19 sacks of Class G neat cement</u>	<u>1" coil tubing</u>	from <u>1,250'</u> feet to <u>Surface</u> feet	_____	_____	from _____ feet to _____ feet	_____	_____	from _____ feet to _____ feet	Intervals of casing removed/ripped in feet		from _____ feet to _____ feet
Amount and Type of Material	Method of Placement	Interval															
<u>19 sacks of Class G neat cement</u>	<u>1" coil tubing</u>	from <u>1,250'</u> feet to <u>Surface</u> feet															
_____	_____	from _____ feet to _____ feet															
_____	_____	from _____ feet to _____ feet															
Intervals of casing removed/ripped in feet		from _____ feet to _____ feet															
Report <u>must</u> be signed or name entered by person who performed the well plugging work or by the well owner if this person is unknown or not reachable. I (we) have read the statements made herein, know the contents thereof, and that they are true to my (our) knowledge.																	
Sign or enter full name 	If signing print name & title <u>Jason McKinney project manager Lic.# 1478</u>	Date (mm/dd/yyyy) <u>08/08/2016</u>															
It is the responsibility of the well owner to have the well/hole properly plugged and sealed. The Well Construction Contractor is responsible for notifying the owner of this requirement.																	


Form No. GWS-09 4/2012	STATE OF COLORADO, OFFICE OF THE STATE ENGINEER 821 Centennial Bldg., 1313 Sherman St., Denver, CO 80203 (303) 866-3581 Fax (303) 866-3589 dwrpermitsonline@state.co.us	For Office Use Only															
WELL ABANDONMENT REPORT Use to report plugging and sealing of permitted wells, monitoring and other holes. This form can be computer generated, typed or printed in black or blue ink. Instructions and plugging standards are on reverse side of form.																	
Well Permit Number of the well being plugged <u>AMS 21-3 (210617)</u> or MH File Number MH- <u>36519</u> Hole ID #/Name <u>21-3U</u>																	
Individual/Company responsible for plugging and sealing the well: Name(s) <u>Jason McKinney, RACS LLC (Innovative Well Solutions)</u> Mailing Address <u>22235 H75 Road</u> City, St., Zip <u>Delta, Colorado 81416</u> Phone (area code & no.) <u>970-874-7393</u> Email: <u>edward@racsllc.com</u>																	
Well (Hole) Owner: NAME(S) <u>American Soda (dba Solvay Chemicals)</u> Phone (include area code) <u>970-285-0406</u> Mailing Address, City, St., Zip <u>2717 County Road 215, Parachute, Colorado 81635</u>																	
ACTUAL WELL LOCATION: County <u>Rio Blanco</u> Property Address, City, St, Zip <u>American Soda L. L. P. 27991 County Road 5, Rifle, Colorado 81650</u> <u>SE 1/4 of the SW 1/4, Sec. 21, Twp. T1S</u> <input type="checkbox"/> N. or <input checked="" type="checkbox"/> S., Range <u>97</u> <input type="checkbox"/> E. or <input checked="" type="checkbox"/> W., <u>6th</u> P.M. Distance from Section Lines <u>1494.96</u> Ft. from <input checked="" type="checkbox"/> N. or <input type="checkbox"/> S., <u>1512.82</u> Ft. from <input checked="" type="checkbox"/> E. or <input type="checkbox"/> W. Line. Subdivision Name <u>N/A</u> Lot <u>NA</u> , Block <u>N/A</u> , Filing/Unit <u>N/A</u> Optional: GPS well location information in UTM format. You must check GPS unit for required settings as follows: Format must be UTM, zone 12 <input type="checkbox"/> or zone 13 <input type="checkbox"/> ; Units must be meters; Datum must be NAD83; Unit must be set to true north. Easting <u>16623</u> Northing <u>14414</u>																	
I (we) report the existing well (hole) was plugged and sealed on the date of <u>06/26/2016</u> for the following reason(s): <input type="checkbox"/> The well was plugged and sealed as required under Well Permit Number _____. <input type="checkbox"/> The well was not in use and was plugged and sealed. <input checked="" type="checkbox"/> Other (please explain) <u>Ground Water Monitoring Well for Abandoned Nahcolite Solution Mining Project</u>																	
The well was plugged with the following materials placed at the indicated intervals: <table style="width: 100%; border-collapse: collapse;"> <thead> <tr> <th style="text-align: left;">Amount and Type of Material</th> <th style="text-align: left;">Method of Placement</th> <th style="text-align: left;">Interval</th> </tr> </thead> <tbody> <tr> <td><u>12 sacks of Class G neat cement</u></td> <td><u>1" coil tubing</u></td> <td>from <u>510'</u> feet to <u>Surface</u> feet</td> </tr> <tr> <td>_____</td> <td>_____</td> <td>from _____ feet to _____ feet</td> </tr> <tr> <td>_____</td> <td>_____</td> <td>from _____ feet to _____ feet</td> </tr> <tr> <td colspan="2">Intervals of casing removed/ripped in feet</td> <td>from _____ feet to _____ feet</td> </tr> </tbody> </table>			Amount and Type of Material	Method of Placement	Interval	<u>12 sacks of Class G neat cement</u>	<u>1" coil tubing</u>	from <u>510'</u> feet to <u>Surface</u> feet	_____	_____	from _____ feet to _____ feet	_____	_____	from _____ feet to _____ feet	Intervals of casing removed/ripped in feet		from _____ feet to _____ feet
Amount and Type of Material	Method of Placement	Interval															
<u>12 sacks of Class G neat cement</u>	<u>1" coil tubing</u>	from <u>510'</u> feet to <u>Surface</u> feet															
_____	_____	from _____ feet to _____ feet															
_____	_____	from _____ feet to _____ feet															
Intervals of casing removed/ripped in feet		from _____ feet to _____ feet															
Report <u>must</u> be signed or name entered by person who performed the well plugging work or by the well owner if this person is unknown or not reachable. I (we) have read the statements made herein, know the contents thereof, and that they are true to my (our) knowledge.																	
Sign or enter full name 	If signing print name & title <u>Jason McKinney project manager Lic.# 1478</u>	Date (mm/dd/yyyy) <u>08/08/2016</u>															
It is the responsibility of the well owner to have the well/hole properly plugged and sealed. The Well Construction Contractor is responsible for notifying the owner of this requirement.																	


Form No. GWS-09 4/2012	STATE OF COLORADO, OFFICE OF THE STATE ENGINEER 821 Centennial Bldg., 1313 Sherman St., Denver, CO 80203 (303) 866-3581 Fax (303) 866-3589 dwrpermitsonline@state.co.us	For Office Use Only															
WELL ABANDONMENT REPORT Use to report plugging and sealing of permitted wells, monitoring and other holes. This form can be computer generated, typed or printed in black or blue ink. Instructions and plugging standards are on reverse side of form.																	
Well Permit Number of the well being plugged <u>AMS 21-4U,A,B,D</u> or MH File Number MH- <u>36518</u> Hole ID #/Name <u>21-4A</u>																	
Individual/Company responsible for plugging and sealing the well: Name(s) <u>Jason McKinney, RACS LLC (Innovative Well Solutions)</u> Mailing Address <u>22235 H75 Road</u> City, St., Zip <u>Delta, Colorado 81416</u> Phone (area code & no.) <u>970-874-7393</u> Email: <u>edward@racsllc.com</u>																	
Well (Hole) Owner: NAME(S) <u>American Soda (dba Solvay Chemicals)</u> Phone (include area code) <u>970-285-0406</u> Mailing Address, City, St., Zip <u>2717 County Road 215, Parachute, Colorado 81635</u>																	
ACTUAL WELL LOCATION: County <u>Rio Blanco</u> Property Address, City, St, Zip <u>American Soda L. L. P. 27991 County Road 5, Rifle, Colorado 81650</u> <u>SW 1/4 of the SW 1/4, Sec. 21, Twp. T1S</u> <input type="checkbox"/> N. or <input checked="" type="checkbox"/> S., Range <u>97</u> <input type="checkbox"/> E. or <input checked="" type="checkbox"/> W., <u>6th</u> P.M. Distance from Section Lines <u>623.34</u> Ft. from <input checked="" type="checkbox"/> N. or <input type="checkbox"/> S., <u>169.66</u> Ft. from <input checked="" type="checkbox"/> E. or <input type="checkbox"/> W. Line. Subdivision Name <u>N/A</u> Lot <u>NA</u> , Block <u>N/A</u> , Filing/Unit <u>N/A</u> Optional: GPS well location information in UTM format. You must check GPS unit for required settings as follows: Format must be UTM, zone 12 <input type="checkbox"/> or zone 13 <input type="checkbox"/> ; Units must be meters; Datum must be NAD83; Unit must be set to true north. Easting <u>15301.</u> Northing <u>13541</u>																	
I (we) report the existing well (hole) was plugged and sealed on the date of <u>06/28/2016</u> for the following reason(s): <input type="checkbox"/> The well was plugged and sealed as required under Well Permit Number _____ <input type="checkbox"/> The well was not in use and was plugged and sealed. <input checked="" type="checkbox"/> Other (please explain) <u>Ground Water Monitoring Well for Abandoned Nahcolite Solution Mining Project</u>																	
The well was plugged with the following materials placed at the indicated intervals: <table style="width: 100%; border-collapse: collapse;"> <thead> <tr> <th style="text-align: left;">Amount and Type of Material</th> <th style="text-align: left;">Method of Placement</th> <th style="text-align: left;">Interval</th> </tr> </thead> <tbody> <tr> <td><u>18 sacks of Class G neat cement</u></td> <td><u>1" coil tubing</u></td> <td>from <u>860'</u> feet to <u>Surface</u> feet</td> </tr> <tr> <td>_____</td> <td>_____</td> <td>from _____ feet to _____ feet</td> </tr> <tr> <td>_____</td> <td>_____</td> <td>from _____ feet to _____ feet</td> </tr> <tr> <td colspan="2">Intervals of casing removed/ripped in feet</td> <td>from _____ feet to _____ feet</td> </tr> </tbody> </table>			Amount and Type of Material	Method of Placement	Interval	<u>18 sacks of Class G neat cement</u>	<u>1" coil tubing</u>	from <u>860'</u> feet to <u>Surface</u> feet	_____	_____	from _____ feet to _____ feet	_____	_____	from _____ feet to _____ feet	Intervals of casing removed/ripped in feet		from _____ feet to _____ feet
Amount and Type of Material	Method of Placement	Interval															
<u>18 sacks of Class G neat cement</u>	<u>1" coil tubing</u>	from <u>860'</u> feet to <u>Surface</u> feet															
_____	_____	from _____ feet to _____ feet															
_____	_____	from _____ feet to _____ feet															
Intervals of casing removed/ripped in feet		from _____ feet to _____ feet															
Report <u>must</u> be signed or name entered by person who performed the well plugging work or by the well owner if this person is unknown or not reachable. I (we) have read the statements made herein, know the contents thereof, and that they are true to my (our) knowledge.																	
Sign or enter full name 	If signing print name & title <u>Jason McKinney project manager Lic.# 1478</u>	Date (mm/dd/yyyy) <u>08/08/2016</u>															
It is the responsibility of the well owner to have the well/hole properly plugged and sealed. The Well Construction Contractor is responsible for notifying the owner of this requirement.																	


Form No. GWS-09 4/2012	STATE OF COLORADO, OFFICE OF THE STATE ENGINEER 821 Centennial Bldg., 1313 Sherman St., Denver, CO 80203 (303) 866-3581 Fax (303) 866-3589 dwrpermitsonline@state.co.us	For Office Use Only															
WELL ABANDONMENT REPORT Use to report plugging and sealing of permitted wells, monitoring and other holes. This form can be computer generated, typed or printed in black or blue ink. Instructions and plugging standards are on reverse side of form.																	
Well Permit Number of the well being plugged <u>AMS 21-4U,A,B,D</u> or MH File Number MH- <u>36518</u> Hole ID #/Name <u>21-4B</u>																	
Individual/Company responsible for plugging and sealing the well: Name(s) <u>Jason McKinney, RACS LLC (Innovative Well Solutions)</u> Mailing Address <u>22235 H75 Road</u> City, St., Zip <u>Delta, Colorado 81416</u> Phone (area code & no.) <u>970-874-7393</u> Email: <u>edward@racslc.com</u>																	
Well (Hole) Owner: NAME(S) <u>American Soda (dba Solvay Chemicals)</u> Phone (include area code) <u>970-285-0406</u> Mailing Address, City, St., Zip <u>2717 County Road 215, Parachute, Colorado 81635</u>																	
ACTUAL WELL LOCATION: County <u>Rio Blanco</u> Property Address, City, St, Zip <u>American Soda L. L. P. 27991 County Road 5, Rifle, Colorado 81650</u> <u>SW 1/4 of the SW 1/4, Sec. 21, Twp. T1S</u> <input type="checkbox"/> N. or <input checked="" type="checkbox"/> S., Range <u>97</u> <input type="checkbox"/> E. or <input checked="" type="checkbox"/> W., <u>6th</u> P.M. Distance from Section Lines <u>623.34</u> Ft. from <input checked="" type="checkbox"/> N. or <input type="checkbox"/> S., <u>169.66</u> Ft. from <input checked="" type="checkbox"/> E. or <input type="checkbox"/> W. Line. Subdivision Name <u>N/A</u> Lot <u>NA</u> , Block <u>N/A</u> , Filing/Unit <u>N/A</u> Optional: GPS well location information in UTM format. You must check GPS unit for required settings as follows: Format must be UTM, zone 12 <input type="checkbox"/> or zone 13 <input checked="" type="checkbox"/> ; Units must be meters; Datum must be NAD83; Unit must be set to true north. Easting <u>15301.</u> Northing <u>13541</u>																	
I (we) report the existing well (hole) was plugged and sealed on the date of <u>06/28/2016</u> for the following reason(s): <input type="checkbox"/> The well was plugged and sealed as required under Well Permit Number _____. <input type="checkbox"/> The well was not in use and was plugged and sealed. <input checked="" type="checkbox"/> Other (please explain) <u>Ground Water Monitoring Well for Abandoned Nahcolite Solution Mining Project</u>																	
The well was plugged with the following materials placed at the indicated intervals: <table style="width:100%; border-collapse: collapse;"> <thead> <tr> <th style="text-align: left;">Amount and Type of Material</th> <th style="text-align: left;">Method of Placement</th> <th style="text-align: left;">Interval</th> </tr> </thead> <tbody> <tr> <td><u>31 sacks of Class G neat cement</u></td> <td><u>1" coil tubing</u></td> <td>from <u>1,050'</u> feet to <u>Surface</u> feet</td> </tr> <tr> <td>_____</td> <td>_____</td> <td>from _____ feet to _____ feet</td> </tr> <tr> <td>_____</td> <td>_____</td> <td>from _____ feet to _____ feet</td> </tr> <tr> <td colspan="2">Intervals of casing removed/ripped in feet</td> <td>from _____ feet to _____ feet</td> </tr> </tbody> </table>			Amount and Type of Material	Method of Placement	Interval	<u>31 sacks of Class G neat cement</u>	<u>1" coil tubing</u>	from <u>1,050'</u> feet to <u>Surface</u> feet	_____	_____	from _____ feet to _____ feet	_____	_____	from _____ feet to _____ feet	Intervals of casing removed/ripped in feet		from _____ feet to _____ feet
Amount and Type of Material	Method of Placement	Interval															
<u>31 sacks of Class G neat cement</u>	<u>1" coil tubing</u>	from <u>1,050'</u> feet to <u>Surface</u> feet															
_____	_____	from _____ feet to _____ feet															
_____	_____	from _____ feet to _____ feet															
Intervals of casing removed/ripped in feet		from _____ feet to _____ feet															
Report <u>must</u> be signed or name entered by person who performed the well plugging work or by the well owner if this person is unknown or not reachable. I (we) have read the statements made herein, know the contents thereof, and that they are true to my (our) knowledge.																	
Sign or enter full name 	If signing print name & title <u>Jason McKinney project manager Lic.# 1478</u>	Date (mm/dd/yyyy) <u>08/08/2016</u>															
It is the responsibility of the well owner to have the well/hole properly plugged and sealed. The Well Construction Contractor is responsible for notifying the owner of this requirement.																	


Form No. GWS-09 4/2012	STATE OF COLORADO, OFFICE OF THE STATE ENGINEER 821 Centennial Bldg., 1313 Sherman St., Denver, CO 80203 (303) 866-3581 Fax (303) 866-3589 dwrpermitsonline@state.co.us	For Office Use Only															
WELL ABANDONMENT REPORT Use to report plugging and sealing of permitted wells, monitoring and other holes. This form can be computer generated, typed or printed in black or blue ink. Instructions and plugging standards are on reverse side of form.																	
Well Permit Number of the well being plugged <u>AMS 21-4U,A,B,D</u> or MH File Number MH- <u>36518</u> Hole ID #/Name <u>21-4D</u>																	
Individual/Company responsible for plugging and sealing the well: Name(s) <u>Jason McKinney, RACS LLC (Innovative Well Solutions)</u> Mailing Address <u>22235 H75 Road</u> City, St., Zip <u>Delta, Colorado 81416</u> Phone (area code & no.) <u>970-874-7393</u> Email: <u>edward@racsllc.com</u>																	
Well (Hole) Owner: NAME(S) <u>American Soda (dba Solvay Chemicals)</u> Phone (include area code) <u>970-285-0406</u> Mailing Address, City, St., Zip <u>2717 County Road 215, Parachute, Colorado 81635</u>																	
ACTUAL WELL LOCATION: County <u>Rio Blanco</u> Property Address, City, St, Zip <u>American Soda L. L. P. 27991 County Road 5, Rifle, Colorado 81650</u> <u>SW 1/4 of the SW 1/4, Sec. 21, Twp. T1S</u> <input type="checkbox"/> N. or <input checked="" type="checkbox"/> S., Range <u>97</u> <input type="checkbox"/> E. or <input checked="" type="checkbox"/> W., <u>6th</u> P.M. Distance from Section Lines <u>623.34</u> Ft. from <input checked="" type="checkbox"/> N. or <input type="checkbox"/> S., <u>169.66</u> Ft. from <input checked="" type="checkbox"/> E. or <input type="checkbox"/> W. Line. Subdivision Name <u>N/A</u> Lot <u>NA</u> , Block <u>N/A</u> , Filing/Unit <u>N/A</u> Optional: GPS well location information in UTM format. You must check GPS unit for required settings as follows: Format must be UTM, zone 12 <input type="checkbox"/> or zone 13 <input type="checkbox"/> ; Units must be meters; Datum must be NAD83; Unit must be set to true north. Easting <u>15301.</u> Northing <u>13541</u>																	
I (we) report the existing well (hole) was plugged and sealed on the date of <u>06/28/2016</u> for the following reason(s): <input type="checkbox"/> The well was plugged and sealed as required under Well Permit Number _____ <input type="checkbox"/> The well was not in use and was plugged and sealed. <input checked="" type="checkbox"/> Other (please explain) <u>Ground Water Monitoring Well for Abandoned Nahcolite Solution Mining Project</u>																	
The well was plugged with the following materials placed at the indicated intervals: <table style="width: 100%; border-collapse: collapse;"> <thead> <tr> <th style="text-align: left;">Amount and Type of Material</th> <th style="text-align: left;">Method of Placement</th> <th style="text-align: left;">Interval</th> </tr> </thead> <tbody> <tr> <td><u>26 sacks of Class G neat cement</u></td> <td><u>1" coil tubing</u></td> <td>from <u>1,439'</u> feet to <u>Surface</u> feet</td> </tr> <tr> <td>_____</td> <td>_____</td> <td>from _____ feet to _____ feet</td> </tr> <tr> <td>_____</td> <td>_____</td> <td>from _____ feet to _____ feet</td> </tr> <tr> <td colspan="2">Intervals of casing removed/ripped in feet</td> <td>from _____ feet to _____ feet</td> </tr> </tbody> </table>			Amount and Type of Material	Method of Placement	Interval	<u>26 sacks of Class G neat cement</u>	<u>1" coil tubing</u>	from <u>1,439'</u> feet to <u>Surface</u> feet	_____	_____	from _____ feet to _____ feet	_____	_____	from _____ feet to _____ feet	Intervals of casing removed/ripped in feet		from _____ feet to _____ feet
Amount and Type of Material	Method of Placement	Interval															
<u>26 sacks of Class G neat cement</u>	<u>1" coil tubing</u>	from <u>1,439'</u> feet to <u>Surface</u> feet															
_____	_____	from _____ feet to _____ feet															
_____	_____	from _____ feet to _____ feet															
Intervals of casing removed/ripped in feet		from _____ feet to _____ feet															
Report <u>must</u> be signed or name entered by person who performed the well plugging work or by the well owner if this person is unknown or not reachable. I (we) have read the statements made herein, know the contents thereof, and that they are true to my (our) knowledge.																	
Sign or enter full name 	If signing print name & title <u>Jason McKinney project manager Lic.# 1478</u>	Date (mm/dd/yyyy) <u>08/08/2016</u>															
It is the responsibility of the well owner to have the well/hole properly plugged and sealed. The Well Construction Contractor is responsible for notifying the owner of this requirement.																	


Form No. GWS-09 4/2012	STATE OF COLORADO, OFFICE OF THE STATE ENGINEER 821 Centennial Bldg., 1313 Sherman St., Denver, CO 80203 (303) 866-3581 Fax (303) 866-3589 dwrpermitsonline@state.co.us	For Office Use Only															
WELL ABANDONMENT REPORT <small>Use to report plugging and sealing of permitted wells, monitoring and other holes. This form can be computer generated, typed or printed in black or blue ink. Instructions and plugging standards are on reverse side of form.</small>																	
Well Permit Number of the well being plugged <u>AMS 21-4U,A,B,D</u> or MH File Number MH- <u>36518</u> Hole ID #/Name <u>21-4U</u>																	
Individual/Company responsible for plugging and sealing the well: Name(s) <u>Jason McKinney, RACS LLC (Innovative Well Solutions)</u> Mailing Address <u>22235 H75 Road</u> City, St., Zip <u>Delta, Colorado 81416</u> Phone (area code & no.) <u>970-874-7393</u> Email: <u>edward@racslc.com</u>																	
Well (Hole) Owner: NAME(S) <u>American Soda (dba Solvay Chemicals)</u> Phone (include area code) <u>970-285-0406</u> Mailing Address, City, St., Zip <u>2717 County Road 215, Parachute, Colorado 81635</u>																	
ACTUAL WELL LOCATION: County <u>Rio Blanco</u> Property Address, City, St, Zip <u>American Soda L. L. P. 27991 County Road 5, Rifle, Colorado 81650</u> <u>SW 1/4 of the SW 1/4, Sec. 21, Twp. T1S</u> <input type="checkbox"/> N. or <input checked="" type="checkbox"/> S., Range <u>97</u> <input type="checkbox"/> E. or <input checked="" type="checkbox"/> W., <u>6th</u> P.M. Distance from Section Lines <u>623.34</u> Ft. from <input checked="" type="checkbox"/> N. or <input type="checkbox"/> S., <u>169.66</u> Ft. from <input checked="" type="checkbox"/> E. or <input type="checkbox"/> W. Line. Subdivision Name <u>N/A</u> Lot <u>NA</u> , Block <u>N/A</u> , Filing/Unit <u>N/A</u> Optional: GPS well location information in UTM format. You must check GPS unit for required settings as follows: Format must be UTM, zone 12 <input type="checkbox"/> or zone 13 <input type="checkbox"/> ; Units must be meters; Datum must be NAD83; Unit must be set to true north. Easting <u>15301.</u> Northing <u>13541</u>																	
I (we) report the existing well (hole) was plugged and sealed on the date of <u>06/26/2016</u> for the following reason(s): <input type="checkbox"/> The well was plugged and sealed as required under Well Permit Number _____. <input type="checkbox"/> The well was not in use and was plugged and sealed. <input checked="" type="checkbox"/> Other (please explain) <u>Ground Water Monitoring Well for Abandoned Nahcolite Solution Mining Project</u>																	
The well was plugged with the following materials placed at the indicated intervals: <table style="width:100%; border-collapse: collapse;"> <thead> <tr> <th style="text-align: left;">Amount and Type of Material</th> <th style="text-align: left;">Method of Placement</th> <th style="text-align: left;">Interval</th> </tr> </thead> <tbody> <tr> <td><u>15 sacks of Class G neat cement</u></td> <td><u>1" coil tubing</u></td> <td>from <u>635'</u> feet to <u>Surface</u> feet</td> </tr> <tr> <td>_____</td> <td>_____</td> <td>from _____ feet to _____ feet</td> </tr> <tr> <td>_____</td> <td>_____</td> <td>from _____ feet to _____ feet</td> </tr> <tr> <td colspan="2">Intervals of casing removed/ripped in feet</td> <td>from _____ feet to _____ feet</td> </tr> </tbody> </table>			Amount and Type of Material	Method of Placement	Interval	<u>15 sacks of Class G neat cement</u>	<u>1" coil tubing</u>	from <u>635'</u> feet to <u>Surface</u> feet	_____	_____	from _____ feet to _____ feet	_____	_____	from _____ feet to _____ feet	Intervals of casing removed/ripped in feet		from _____ feet to _____ feet
Amount and Type of Material	Method of Placement	Interval															
<u>15 sacks of Class G neat cement</u>	<u>1" coil tubing</u>	from <u>635'</u> feet to <u>Surface</u> feet															
_____	_____	from _____ feet to _____ feet															
_____	_____	from _____ feet to _____ feet															
Intervals of casing removed/ripped in feet		from _____ feet to _____ feet															
Report <u>must</u> be signed or name entered by person who performed the well plugging work or by the well owner if this person is unknown or not reachable. I (we) have read the statements made herein, know the contents thereof, and that they are true to my (our) knowledge.																	
Sign or enter full name 	If signing print name & title <u>Jason McKinney project manager Lic.# 1478</u>	Date (mm/dd/yyyy) <u>08/08/2016</u>															
It is the responsibility of the well owner to have the well/hole properly plugged and sealed. The Well Construction Contractor is responsible for notifying the owner of this requirement.																	


Form No. GWS-09 4/2012	STATE OF COLORADO, OFFICE OF THE STATE ENGINEER 821 Centennial Bldg., 1313 Sherman St., Denver, CO 80203 (303) 866-3581 Fax (303) 866-3589 dwrpermitsonline@state.co.us	For Office Use Only															
WELL ABANDONMENT REPORT Use to report plugging and sealing of permitted wells, monitoring and other holes. This form can be computer generated, typed or printed in black or blue ink. Instructions and plugging standards are on reverse side of form.																	
Well Permit Number of the well being plugged <u>AMS 21-4DX</u> or MH File Number MH- <u>36518</u> Hole ID #/Name <u>21-4DX</u>																	
Individual/Company responsible for plugging and sealing the well: Name(s) <u>Jason McKinney, RACS LLC (Innovative Well Solutions)</u> Mailing Address <u>22235 H75 Road</u> City, St., Zip <u>Delta, Colorado 81416</u> Phone (area code & no.) <u>970-874-7393</u> Email: <u>edward@racsllc.com</u>																	
Well (Hole) Owner: NAME(S) <u>American Soda (dba Solvay Chemicals)</u> Phone (include area code) <u>970-285-0406</u> Mailing Address, City, St., Zip <u>2717 County Road 215, Parachute, Colorado 81635</u>																	
ACTUAL WELL LOCATION: County <u>Rio Blanco</u> Property Address, City, St, Zip <u>American Soda L. L. P. 27991 County Road 5, Rifle, Colorado 81650</u> <u>SW 1/4 of the SW 1/4, Sec. 21, Twp. T1S</u> <input type="checkbox"/> N. or <input checked="" type="checkbox"/> S., Range <u>97</u> <input type="checkbox"/> E. or <input checked="" type="checkbox"/> W., <u>6th</u> P.M. Distance from Section Lines <u>623.34</u> Ft. from <input checked="" type="checkbox"/> N. or <input type="checkbox"/> S., <u>100</u> Ft. from <input checked="" type="checkbox"/> E. or <input type="checkbox"/> W. Line. Subdivision Name <u>N/A</u> Lot <u>NA</u> , Block <u>N/A</u> , Filing/Unit <u>N/A</u> Optional: GPS well location information in UTM format. You must check GPS unit for required settings as follows: Format must be UTM, zone 12 <input type="checkbox"/> or zone 13 <input checked="" type="checkbox"/> ; Units must be meters; Datum must be NAD83; Unit must be set to true north. Easting <u>15301.</u> Northing <u>13541</u>																	
I (we) report the existing well (hole) was plugged and sealed on the date of <u>06/27/2016</u> for the following reason(s): <input type="checkbox"/> The well was plugged and sealed as required under Well Permit Number _____. <input type="checkbox"/> The well was not in use and was plugged and sealed. <input checked="" type="checkbox"/> Other (please explain) <u>Ground Water Monitoring Well for Abandoned Nahcolite Solution Mining Project</u>																	
The well was plugged with the following materials placed at the indicated intervals: <table style="width: 100%; border-collapse: collapse;"> <thead> <tr> <th style="text-align: left;">Amount and Type of Material</th> <th style="text-align: left;">Method of Placement</th> <th style="text-align: left;">Interval</th> </tr> </thead> <tbody> <tr> <td><u>37 sacks of Class G neat cement</u></td> <td><u>1" coil tubing</u></td> <td>from <u>1,450'</u> feet to <u>Surface</u> feet</td> </tr> <tr> <td>_____</td> <td>_____</td> <td>from _____ feet to _____ feet</td> </tr> <tr> <td>_____</td> <td>_____</td> <td>from _____ feet to _____ feet</td> </tr> <tr> <td colspan="2">Intervals of casing removed/ripped in feet</td> <td>from _____ feet to _____ feet</td> </tr> </tbody> </table>			Amount and Type of Material	Method of Placement	Interval	<u>37 sacks of Class G neat cement</u>	<u>1" coil tubing</u>	from <u>1,450'</u> feet to <u>Surface</u> feet	_____	_____	from _____ feet to _____ feet	_____	_____	from _____ feet to _____ feet	Intervals of casing removed/ripped in feet		from _____ feet to _____ feet
Amount and Type of Material	Method of Placement	Interval															
<u>37 sacks of Class G neat cement</u>	<u>1" coil tubing</u>	from <u>1,450'</u> feet to <u>Surface</u> feet															
_____	_____	from _____ feet to _____ feet															
_____	_____	from _____ feet to _____ feet															
Intervals of casing removed/ripped in feet		from _____ feet to _____ feet															
Report <u>must</u> be signed or name entered by person who performed the well plugging work or by the well owner if this person is unknown or not reachable. I (we) have read the statements made herein, know the contents thereof, and that they are true to my (our) knowledge.																	
Sign or enter full name 	If signing print name & title <u>Jason McKinney project manager Lic.# 1478</u>	Date (mm/dd/yyyy) <u>08/08/2016</u>															
It is the responsibility of the well owner to have the well/hole properly plugged and sealed. The Well Construction Contractor is responsible for notifying the owner of this requirement.																	


Form No. GWS-09 4/2012	STATE OF COLORADO, OFFICE OF THE STATE ENGINEER 821 Centennial Bldg., 1313 Sherman St., Denver, CO 80203 (303) 866-3581 Fax (303) 866-3589 dwrpermitsonline@state.co.us	For Office Use Only															
WELL ABANDONMENT REPORT Use to report plugging and sealing of permitted wells, monitoring and other holes. This form can be computer generated, typed or printed in black or blue ink. Instructions and plugging standards are on reverse side of form.																	
Well Permit Number of the well being plugged <u>AMS 21-5</u> or MH File Number MH- <u>36515</u> Hole ID #/Name <u>21-5</u>																	
Individual/Company responsible for plugging and sealing the well: Name(s) <u>Jason McKinney, RACS LLC (Innovative Well Solutions)</u> Mailing Address <u>22235 H75 Road</u> City, St., Zip <u>Delta, Colorado 81416</u> Phone (area code & no.) <u>970-874-7393</u> Email: <u>edward@racsllc.com</u>																	
Well (Hole) Owner: NAME(S) <u>American Soda (dba Solvay Chemicals)</u> Phone (include area code) <u>970-285-0406</u> Mailing Address, City, St., Zip <u>2717 County Road 215, Parachute, Colorado 81635</u>																	
ACTUAL WELL LOCATION: County <u>Rio Blanco</u> Property Address, City, St, Zip <u>American Soda L. L. P. 27991 County Road 5, Rifle, Colorado 81650</u> <u>SW</u> 1/4 of the <u>NE</u> 1/4, Sec. <u>21</u> , Twp. <u>T1S</u> <input checked="" type="checkbox"/> N. or <input type="checkbox"/> S., Range <u>97</u> <input type="checkbox"/> E. or <input checked="" type="checkbox"/> W., <u>6th</u> P.M. Distance from Section Lines <u>927.07</u> Ft. from <input checked="" type="checkbox"/> N. or <input type="checkbox"/> S., <u>896.59</u> Ft. from <input checked="" type="checkbox"/> E. or <input type="checkbox"/> W. Line. Subdivision Name <u>N/A</u> Lot <u>NA</u> , Block <u>N/A</u> , Filing/Unit <u>N/A</u> Optional: GPS well location information in UTM format. You must check GPS unit for required settings as follows: Format must be UTM, zone 12 <input type="checkbox"/> or zone 13 <input type="checkbox"/> ; Units must be meters; Datum must be NAD83; Unit must be set to true north. Easting <u>18655.</u> Northing <u>17096</u>																	
I (we) report the existing well (hole) was plugged and sealed on the date of <u>06/13/2016</u> for the following reason(s): <input type="checkbox"/> The well was plugged and sealed as required under Well Permit Number _____. <input type="checkbox"/> The well was not in use and was plugged and sealed. <input checked="" type="checkbox"/> Other (please explain) <u>Ground Water Monitoring Well for Abandoned Nahcolite Solution Mining Project</u>																	
The well was plugged with the following materials placed at the indicated intervals: <table style="width: 100%; border-collapse: collapse;"> <thead> <tr> <th style="text-align: left;">Amount and Type of Material</th> <th style="text-align: left;">Method of Placement</th> <th style="text-align: left;">Interval</th> </tr> </thead> <tbody> <tr> <td><u>6 sacks of Class G neat cement</u></td> <td><u>1" coil tubing</u></td> <td>from <u>90'</u> feet to <u>Surface</u> feet</td> </tr> <tr> <td>_____</td> <td>_____</td> <td>from _____ feet to _____ feet</td> </tr> <tr> <td>_____</td> <td>_____</td> <td>from _____ feet to _____ feet</td> </tr> <tr> <td colspan="2">Intervals of casing removed/ripped in feet</td> <td>from _____ feet to _____ feet</td> </tr> </tbody> </table>			Amount and Type of Material	Method of Placement	Interval	<u>6 sacks of Class G neat cement</u>	<u>1" coil tubing</u>	from <u>90'</u> feet to <u>Surface</u> feet	_____	_____	from _____ feet to _____ feet	_____	_____	from _____ feet to _____ feet	Intervals of casing removed/ripped in feet		from _____ feet to _____ feet
Amount and Type of Material	Method of Placement	Interval															
<u>6 sacks of Class G neat cement</u>	<u>1" coil tubing</u>	from <u>90'</u> feet to <u>Surface</u> feet															
_____	_____	from _____ feet to _____ feet															
_____	_____	from _____ feet to _____ feet															
Intervals of casing removed/ripped in feet		from _____ feet to _____ feet															
Report <u>must</u> be signed or name entered by person who performed the well plugging work or by the well owner if this person is unknown or not reachable. I (we) have read the statements made herein, know the contents thereof, and that they are true to my (our) knowledge.																	
Sign or enter full name 	If signing print name & title <u>Jason McKinney project manager Lic.# 1478</u>	Date (mm/dd/yyyy) <u>08/08/2016</u>															
It is the responsibility of the well owner to have the well/hole properly plugged and sealed. The Well Construction Contractor is responsible for notifying the owner of this requirement.																	


Form No. GWS-09 4/2012	STATE OF COLORADO, OFFICE OF THE STATE ENGINEER 821 Centennial Bldg., 1313 Sherman St., Denver, CO 80203 (303) 866-3581 Fax (303) 866-3589 dwrpermitsonline@state.co.us	For Office Use Only															
WELL ABANDONMENT REPORT Use to report plugging and sealing of permitted wells, monitoring and other holes. This form can be computer generated, typed or printed in black or blue ink. Instructions and plugging standards are on reverse side of form.																	
Well Permit Number of the well being plugged <u>AMS 28-1</u> or MH File Number MH- <u>36517</u> Hole ID #/Name <u>28-1</u>																	
Individual/Company responsible for plugging and sealing the well: Name(s) <u>Jason McKinney, RACS LLC (Innovative Well Solutions)</u> Mailing Address <u>22235 H75 Road</u> City, St., Zip <u>Delta, Colorado 81416</u> Phone (area code & no.) <u>970-874-7393</u> Email: <u>edward@racslc.com</u>																	
Well (Hole) Owner: NAME(S) <u>American Soda (dba Solvay Chemicals)</u> Phone (include area code) <u>970-285-0406</u> Mailing Address, City, St., Zip <u>2717 County Road 215, Parachute, Colorado 81635</u>																	
ACTUAL WELL LOCATION: County <u>Rio Blanco</u> Property Address, City, St, Zip <u>American Soda L. L. P. 27991 County Road 5, Rifle, Colorado 81650</u> <u>SW</u> 1/4 of the <u>NW</u> 1/4, Sec. <u>28</u> , Twp. <u>T1S</u> <input type="checkbox"/> N. or <input checked="" type="checkbox"/> S., Range <u>97</u> <input type="checkbox"/> E. or <input checked="" type="checkbox"/> W., <u>6th</u> P.M. Distance from Section Lines <u>927.07</u> Ft. from <input checked="" type="checkbox"/> N. or <input type="checkbox"/> S., <u>896.59</u> Ft. from <input checked="" type="checkbox"/> E. or <input type="checkbox"/> W. Line. Subdivision Name <u>N/A</u> Lot <u>NA</u> , Block <u>N/A</u> , Filing/Unit <u>N/A</u> Optional: GPS well location information in UTM format. You must check GPS unit for required settings as follows: Format must be UTM, zone 12 <input type="checkbox"/> or zone 13 <input checked="" type="checkbox"/> ; Units must be meters; Datum must be NAD83; Unit must be set to true north. Easting <u>15972.</u> Northing <u>11214</u>																	
I (we) report the existing well (hole) was plugged and sealed on the date of <u>06/15/2016</u> for the following reason(s): <input type="checkbox"/> The well was plugged and sealed as required under Well Permit Number _____ <input type="checkbox"/> The well was not in use and was plugged and sealed. <input checked="" type="checkbox"/> Other (please explain) <u>Ground Water Monitoring Well for Abandoned Nahcolite Solution Mining Project</u>																	
The well was plugged with the following materials placed at the indicated intervals: <table style="width: 100%; border-collapse: collapse;"> <thead> <tr> <th style="text-align: left;">Amount and Type of Material</th> <th style="text-align: left;">Method of Placement</th> <th style="text-align: left;">Interval</th> </tr> </thead> <tbody> <tr> <td><u>4 sacks of Class G neat cement</u></td> <td><u>1" coil tubing</u></td> <td>from <u>24'</u> feet to <u>Surface</u> feet</td> </tr> <tr> <td>_____</td> <td>_____</td> <td>from _____ feet to _____ feet</td> </tr> <tr> <td>_____</td> <td>_____</td> <td>from _____ feet to _____ feet</td> </tr> <tr> <td colspan="2">Intervals of casing removed/ripped in feet</td> <td>from _____ feet to _____ feet</td> </tr> </tbody> </table>			Amount and Type of Material	Method of Placement	Interval	<u>4 sacks of Class G neat cement</u>	<u>1" coil tubing</u>	from <u>24'</u> feet to <u>Surface</u> feet	_____	_____	from _____ feet to _____ feet	_____	_____	from _____ feet to _____ feet	Intervals of casing removed/ripped in feet		from _____ feet to _____ feet
Amount and Type of Material	Method of Placement	Interval															
<u>4 sacks of Class G neat cement</u>	<u>1" coil tubing</u>	from <u>24'</u> feet to <u>Surface</u> feet															
_____	_____	from _____ feet to _____ feet															
_____	_____	from _____ feet to _____ feet															
Intervals of casing removed/ripped in feet		from _____ feet to _____ feet															
Report <u>must</u> be signed or name entered by person who performed the well plugging work or by the well owner if this person is unknown or not reachable. I (we) have read the statements made herein, know the contents thereof, and that they are true to my (our) knowledge.																	
Sign or enter full name 	If signing print name & title <u>Jason McKinney project manager Lic.# 1478</u>	Date (mm/dd/yyyy) <u>08/08/2016</u>															
It is the responsibility of the well owner to have the well/hole properly plugged and sealed. The Well Construction Contractor is responsible for notifying the owner of this requirement.																	


Form No. GWS-09 4/2012	STATE OF COLORADO, OFFICE OF THE STATE ENGINEER 821 Centennial Bldg., 1313 Sherman St., Denver, CO 80203 (303) 866-3581 Fax (303) 866-3589 dwrpermitsonline@state.co.us	For Office Use Only															
WELL ABANDONMENT REPORT Use to report plugging and sealing of permitted wells, monitoring and other holes. This form can be computer generated, typed or printed in black or blue ink. Instructions and plugging standards are on reverse side of form.																	
Well Permit Number of the well being plugged <u>AMS 29-2B (none)</u> or MH File Number MH- <u>None</u> Hole ID #/Name <u>29-2B</u>																	
Individual/Company responsible for plugging and sealing the well: Name(s) <u>Jason McKinney, RACS LLC (Innovative Well Solutions)</u> Mailing Address <u>22235 H75 Road</u> City, St., Zip <u>Delta, Colorado 81416</u> Phone (area code & no.) <u>970-874-7393</u> Email: <u>edward@racsllc.com</u>																	
Well (Hole) Owner: NAME(S) <u>American Soda (dba Solvay Chemicals)</u> Phone (include area code) <u>970-285-0406</u> Mailing Address, City, St., Zip <u>2717 County Road 215, Parachute, Colorado 81635</u>																	
ACTUAL WELL LOCATION: County <u>Rio Blanco</u> Property Address, City, St, Zip <u>American Soda L. L. P. 27991 County Road 5, Rifle, Colorado 81650</u> <u>NW 1/4 of the NE 1/4, Sec. 29, Twp. T1S</u> <input type="checkbox"/> N. or <input checked="" type="checkbox"/> S., Range <u>97</u> <input type="checkbox"/> E. or <input checked="" type="checkbox"/> W., <u>6th</u> P.M. Distance from Section Lines <u>1010</u> Ft. from <input type="checkbox"/> N. or <input checked="" type="checkbox"/> S., <u>2264</u> Ft. from <input type="checkbox"/> E. or <input checked="" type="checkbox"/> W. Line. Subdivision Name <u>N/A</u> Lot <u>NA</u> , Block <u>N/A</u> , Filing/Unit <u>N/A</u> Optional: GPS well location information in UTM format. You must check GPS unit for required settings as follows: Format must be UTM, zone 12 <input type="checkbox"/> or zone 13 <input type="checkbox"/> ; Units must be meters; Datum must be NAD83; Unit must be set to true north. Easting <u>12799</u> Northing <u>11759</u>																	
I (we) report the existing well (hole) was plugged and sealed on the date of <u>07/07/2016</u> for the following reason(s): <input type="checkbox"/> The well was plugged and sealed as required under Well Permit Number _____ <input type="checkbox"/> The well was not in use and was plugged and sealed. <input checked="" type="checkbox"/> Other (please explain) <u>Ground Water Monitoring Well for Abandoned Nahcolite Solution Mining Project</u>																	
The well was plugged with the following materials placed at the indicated intervals: <table style="width: 100%; border-collapse: collapse;"> <thead> <tr> <th style="text-align: left;">Amount and Type of Material</th> <th style="text-align: left;">Method of Placement</th> <th style="text-align: left;">Interval</th> </tr> </thead> <tbody> <tr> <td><u>25 sacks of Class G neat cement</u></td> <td><u>1" coil tubing</u></td> <td>from <u>1,120'</u> feet to <u>Surface</u> feet</td> </tr> <tr> <td>_____</td> <td>_____</td> <td>from _____ feet to _____ feet</td> </tr> <tr> <td>_____</td> <td>_____</td> <td>from _____ feet to _____ feet</td> </tr> <tr> <td colspan="2">Intervals of casing removed/ripped in feet</td> <td>from _____ feet to _____ feet</td> </tr> </tbody> </table>			Amount and Type of Material	Method of Placement	Interval	<u>25 sacks of Class G neat cement</u>	<u>1" coil tubing</u>	from <u>1,120'</u> feet to <u>Surface</u> feet	_____	_____	from _____ feet to _____ feet	_____	_____	from _____ feet to _____ feet	Intervals of casing removed/ripped in feet		from _____ feet to _____ feet
Amount and Type of Material	Method of Placement	Interval															
<u>25 sacks of Class G neat cement</u>	<u>1" coil tubing</u>	from <u>1,120'</u> feet to <u>Surface</u> feet															
_____	_____	from _____ feet to _____ feet															
_____	_____	from _____ feet to _____ feet															
Intervals of casing removed/ripped in feet		from _____ feet to _____ feet															
Report <u>must</u> be signed or name entered by person who performed the well plugging work or by the well owner if this person is unknown or not reachable. I (we) have read the statements made herein, know the contents thereof, and that they are true to my (our) knowledge.																	
Sign or enter full name 	If signing print name & title <u>Jason McKinney project manager Lic.# 1478</u>	Date (mm/dd/yyyy) <u>08/08/2016</u>															
It is the responsibility of the well owner to have the well/hole properly plugged and sealed. The Well Construction Contractor is responsible for notifying the owner of this requirement.																	

Form No. GWS-09 4/2012	STATE OF COLORADO, OFFICE OF THE STATE ENGINEER 821 Centennial Bldg., 1313 Sherman St., Denver, CO 80203 (303) 866-3581 Fax (303) 866-3589 dwrpermitsonline@state.co.us	For Office Use Only															
WELL ABANDONMENT REPORT Use to report plugging and sealing of permitted wells, monitoring and other holes. This form can be computer generated, typed or printed in black or blue ink. Instructions and plugging standards are on reverse side of form.																	
Well Permit Number of the well being plugged <u>AMS 29-3 (210616)</u> or MH File Number MH- <u>None</u> Hole ID #/Name <u>29-3</u>																	
Individual/Company responsible for plugging and sealing the well: Name(s) <u>Jason McKinney, RACS LLC (Innovative Well Solutions)</u> Mailing Address <u>22235 H75 Road</u> City, St., Zip <u>Delta, Colorado 81416</u> Phone (area code & no.) <u>970-874-7393</u> Email: <u>edward@racsllc.com</u>																	
Well (Hole) Owner: NAME(S) <u>American Soda (dba Solvay Chemicals)</u> Phone (include area code) <u>970-285-0406</u> Mailing Address, City, St., Zip <u>2717 County Road 215, Parachute, Colorado 81635</u>																	
ACTUAL WELL LOCATION: County <u>Rio Blanco</u> Property Address, City, St, Zip <u>American Soda L. L. P. 27991 County Road 5, Rifle, Colorado 81650</u> <u>SE 1/4 of the SE 1/4, Sec. 20, Twp. T1S</u> <input type="checkbox"/> N. or <input checked="" type="checkbox"/> S., Range <u>97</u> <input type="checkbox"/> E. or <input checked="" type="checkbox"/> W., <u>6th</u> P.M. Distance from Section Lines <u>865</u> Ft. from <input type="checkbox"/> N. or <input checked="" type="checkbox"/> S., <u>795</u> Ft. from <input checked="" type="checkbox"/> E. or <input type="checkbox"/> W. Line. Subdivision Name <u>N/A</u> Lot <u>NA</u> , Block <u>N/A</u> , Filing/Unit <u>N/A</u> Optional: GPS well location information in UTM format. You must check GPS unit for required settings as follows: Format must be UTM, zone 12 <input type="checkbox"/> or zone 13 <input type="checkbox"/> ; Units must be meters; Datum must be NAD83; Unit must be set to true north. Easting <u>14610</u> Northing <u>12800</u>																	
I (we) report the existing well (hole) was plugged and sealed on the date of <u>06/20/2016</u> for the following reason(s): <input type="checkbox"/> The well was plugged and sealed as required under Well Permit Number _____. <input type="checkbox"/> The well was not in use and was plugged and sealed. <input checked="" type="checkbox"/> Other (please explain) <u>Ground Water Monitoring Well for Abandoned Nahcolite Solution Mining Project</u>																	
The well was plugged with the following materials placed at the indicated intervals: <table style="width: 100%; border-collapse: collapse;"> <thead> <tr> <th style="text-align: left;">Amount and Type of Material</th> <th style="text-align: left;">Method of Placement</th> <th style="text-align: left;">Interval</th> </tr> </thead> <tbody> <tr> <td><u>21 sacks Class G neat cement</u></td> <td><u>1" coil tubing</u></td> <td>from <u>1,005'</u> feet to <u>Surface</u> feet</td> </tr> <tr> <td>_____</td> <td>_____</td> <td>from _____ feet to _____ feet</td> </tr> <tr> <td>_____</td> <td>_____</td> <td>from _____ feet to _____ feet</td> </tr> <tr> <td colspan="2">Intervals of casing removed/ripped in feet</td> <td>from _____ feet to _____ feet</td> </tr> </tbody> </table>			Amount and Type of Material	Method of Placement	Interval	<u>21 sacks Class G neat cement</u>	<u>1" coil tubing</u>	from <u>1,005'</u> feet to <u>Surface</u> feet	_____	_____	from _____ feet to _____ feet	_____	_____	from _____ feet to _____ feet	Intervals of casing removed/ripped in feet		from _____ feet to _____ feet
Amount and Type of Material	Method of Placement	Interval															
<u>21 sacks Class G neat cement</u>	<u>1" coil tubing</u>	from <u>1,005'</u> feet to <u>Surface</u> feet															
_____	_____	from _____ feet to _____ feet															
_____	_____	from _____ feet to _____ feet															
Intervals of casing removed/ripped in feet		from _____ feet to _____ feet															
Report <u>must</u> be signed or name entered by person who performed the well plugging work or by the well owner if this person is unknown or not reachable. I (we) have read the statements made herein, know the contents thereof, and that they are true to my (our) knowledge.																	
Sign or enter full name 	If signing print name & title <u>Jason McKinney project manager Lic.# 1478</u>	Date (mm/dd/yyyy) <u>08/08/2016</u>															
It is the responsibility of the well owner to have the well/hole properly plugged and sealed. The Well Construction Contractor is responsible for notifying the owner of this requirement.																	

Form No. GWS-09 4/2012	STATE OF COLORADO, OFFICE OF THE STATE ENGINEER 821 Centennial Bldg., 1313 Sherman St., Denver, CO 80203 (303) 866-3581 Fax (303) 866-3589 dwrpermitsonline@state.co.us	For Office Use Only															
WELL ABANDONMENT REPORT Use to report plugging and sealing of permitted wells, monitoring and other holes. This form can be computer generated, typed or printed in black or blue ink. Instructions and plugging standards are on reverse side of form.																	
Well Permit Number of the well being plugged <u>AMS 29-4B</u> or MH File Number MH- <u>36727</u> Hole ID #/Name <u>29-4B</u>																	
Individual/Company responsible for plugging and sealing the well: Name(s) <u>Jason McKinney, RACS LLC (Innovative Well Solutions)</u> Mailing Address <u>22235 H75 Road</u> City, St., Zip <u>Delta, Colorado 81416</u> Phone (area code & no.) <u>970-874-7393</u> Email: <u>edward@racsllc.com</u>																	
Well (Hole) Owner: NAME(S) <u>American Soda (dba Solvay Chemicals)</u> Phone (include area code) <u>970-285-0406</u> Mailing Address, City, St., Zip <u>2717 County Road 215, Parachute, Colorado 81635</u>																	
ACTUAL WELL LOCATION: County <u>Rio Blanco</u> Property Address, City, St, Zip <u>American Soda L. L. P. 27991 County Road 5, Rifle, Colorado 81650</u> <u>NE 1/4 of the SW 1/4, Sec. 29, Twp. T1S</u> <input type="checkbox"/> N. or <input checked="" type="checkbox"/> S., Range <u>97</u> <input type="checkbox"/> E. or <input checked="" type="checkbox"/> W., <u>6th</u> P.M. Distance from Section Lines <u>1814</u> Ft. from <input checked="" type="checkbox"/> N. or <input type="checkbox"/> S., <u>2014</u> Ft. from <input checked="" type="checkbox"/> E. or <input type="checkbox"/> W. Line. Subdivision Name <u>N/A</u> Lot <u>NA</u> , Block <u>N/A</u> , Filing/Unit <u>N/A</u> Optional: GPS well location information in UTM format. You must check GPS unit for required settings as follows: Format must be UTM, zone 12 <input type="checkbox"/> or zone 13 <input type="checkbox"/> ; Units must be meters; Datum must be NAD83; Unit must be set to true north. Easting <u>13096</u> Northing <u>10993</u>																	
I (we) report the existing well (hole) was plugged and sealed on the date of <u>06/29/2016</u> for the following reason(s): <input type="checkbox"/> The well was plugged and sealed as required under Well Permit Number _____ <input type="checkbox"/> The well was not in use and was plugged and sealed. <input checked="" type="checkbox"/> Other (please explain) <u>Ground Water Monitoring Well for Abandoned Nahcolite Solution Mining Project</u>																	
The well was plugged with the following materials placed at the indicated intervals: <table style="width: 100%; border-collapse: collapse;"> <thead> <tr> <th style="text-align: left;">Amount and Type of Material</th> <th style="text-align: left;">Method of Placement</th> <th style="text-align: left;">Interval</th> </tr> </thead> <tbody> <tr> <td><u>21 sacks of Class G neat cement</u></td> <td><u>1" coil tubing</u></td> <td>from <u>950'</u> feet to <u>Surface</u> feet</td> </tr> <tr> <td>_____</td> <td>_____</td> <td>from _____ feet to _____ feet</td> </tr> <tr> <td>_____</td> <td>_____</td> <td>from _____ feet to _____ feet</td> </tr> <tr> <td colspan="2">Intervals of casing removed/ripped in feet</td> <td>from _____ feet to _____ feet</td> </tr> </tbody> </table>			Amount and Type of Material	Method of Placement	Interval	<u>21 sacks of Class G neat cement</u>	<u>1" coil tubing</u>	from <u>950'</u> feet to <u>Surface</u> feet	_____	_____	from _____ feet to _____ feet	_____	_____	from _____ feet to _____ feet	Intervals of casing removed/ripped in feet		from _____ feet to _____ feet
Amount and Type of Material	Method of Placement	Interval															
<u>21 sacks of Class G neat cement</u>	<u>1" coil tubing</u>	from <u>950'</u> feet to <u>Surface</u> feet															
_____	_____	from _____ feet to _____ feet															
_____	_____	from _____ feet to _____ feet															
Intervals of casing removed/ripped in feet		from _____ feet to _____ feet															
Report <u>must</u> be signed or name entered by person who performed the well plugging work or by the well owner if this person is unknown or not reachable. I (we) have read the statements made herein, know the contents thereof, and that they are true to my (our) knowledge.																	
Sign or enter full name 	If signing print name & title <u>Jason McKinney project manager Lic.# 1478</u>	Date (mm/dd/yyyy) <u>08/08/2016</u>															
It is the responsibility of the well owner to have the well/hole properly plugged and sealed. The Well Construction Contractor is responsible for notifying the owner of this requirement.																	

Form No. GWS-09 4/2012	STATE OF COLORADO, OFFICE OF THE STATE ENGINEER 821 Centennial Bldg., 1313 Sherman St., Denver, CO 80203 (303) 866-3581 Fax (303) 866-3589 dwrpermitsonline@state.co.us	For Office Use Only															
WELL ABANDONMENT REPORT Use to report plugging and sealing of permitted wells, monitoring and other holes. This form can be computer generated, typed or printed in black or blue ink. Instructions and plugging standards are on reverse side of form.																	
Well Permit Number of the well being plugged <u>AMS 29-4U,A,D</u> or MH File Number MH- <u>36486</u> Hole ID #/Name <u>29-4A</u>																	
Individual/Company responsible for plugging and sealing the well: Name(s) <u>Jason McKinney, RACS LLC (Innovative Well Solutions)</u> Mailing Address <u>22235 H75 Road</u> City, St., Zip <u>Delta, Colorado 81416</u> Phone (area code & no.) <u>970-874-7393</u> Email: <u>edward@racsllc.com</u>																	
Well (Hole) Owner: NAME(S) <u>American Soda (dba Solvay Chemicals)</u> Phone (include area code) <u>970-285-0406</u> Mailing Address, City, St., Zip <u>2717 County Road 215, Parachute, Colorado 81635</u>																	
ACTUAL WELL LOCATION: County <u>Rio Blanco</u> Property Address, City, St, Zip <u>American Soda L. L. P. 27991 County Road 5, Rifle, Colorado 81650</u> <u>SW 1/4 of the SW 1/4, Sec. 29, Twp. T1S</u> <input type="checkbox"/> N. or <input checked="" type="checkbox"/> S., Range <u>97</u> <input type="checkbox"/> E. or <input checked="" type="checkbox"/> W., <u>6th</u> P.M. Distance from Section Lines <u>1775.65</u> Ft. from <input type="checkbox"/> N. or <input checked="" type="checkbox"/> S., <u>552.17</u> Ft. from <input checked="" type="checkbox"/> E. or <input type="checkbox"/> W. Line. Subdivision Name <u>N/A</u> Lot <u>NA</u> , Block <u>N/A</u> , Filing/Unit <u>N/A</u> Optional: GPS well location information in UTM format. You must check GPS unit for required settings as follows: Format must be UTM, zone 12 <input type="checkbox"/> or zone 13 <input type="checkbox"/> ; Units must be meters; Datum must be NAD83; Unit must be set to true north. Easting <u>13125</u> Northing <u>11020</u>																	
I (we) report the existing well (hole) was plugged and sealed on the date of <u>06/10/2016</u> for the following reason(s): <input type="checkbox"/> The well was plugged and sealed as required under Well Permit Number _____ <input type="checkbox"/> The well was not in use and was plugged and sealed. <input checked="" type="checkbox"/> Other (please explain) <u>Ground Water Monitoring Well for Abandoned Nahcolite Solution Mining Project</u>																	
The well was plugged with the following materials placed at the indicated intervals: <table border="1" style="width: 100%; border-collapse: collapse;"> <thead> <tr> <th style="width: 40%;">Amount and Type of Material</th> <th style="width: 30%;">Method of Placement</th> <th style="width: 30%;">Interval</th> </tr> </thead> <tbody> <tr> <td><u>21 sacks of Class G neat cement</u></td> <td><u>1" coil tubing</u></td> <td>from <u>745'</u> feet to <u>Surface</u> feet</td> </tr> <tr> <td>_____</td> <td>_____</td> <td>from _____ feet to _____ feet</td> </tr> <tr> <td>_____</td> <td>_____</td> <td>from _____ feet to _____ feet</td> </tr> <tr> <td colspan="2">Intervals of casing removed/ripped in feet</td> <td>from _____ feet to _____ feet</td> </tr> </tbody> </table>			Amount and Type of Material	Method of Placement	Interval	<u>21 sacks of Class G neat cement</u>	<u>1" coil tubing</u>	from <u>745'</u> feet to <u>Surface</u> feet	_____	_____	from _____ feet to _____ feet	_____	_____	from _____ feet to _____ feet	Intervals of casing removed/ripped in feet		from _____ feet to _____ feet
Amount and Type of Material	Method of Placement	Interval															
<u>21 sacks of Class G neat cement</u>	<u>1" coil tubing</u>	from <u>745'</u> feet to <u>Surface</u> feet															
_____	_____	from _____ feet to _____ feet															
_____	_____	from _____ feet to _____ feet															
Intervals of casing removed/ripped in feet		from _____ feet to _____ feet															
Report <u>must</u> be signed or name entered by person who performed the well plugging work or by the well owner if this person is unknown or not reachable. I (we) have read the statements made herein, know the contents thereof, and that they are true to my (our) knowledge.																	
Sign or enter full name 	If signing print name & title <u>Jason McKinney project manager Lic.# 1478</u>	Date (mm/dd/yyyy) <u>08/08/2016</u>															
It is the responsibility of the well owner to have the well/hole properly plugged and sealed. The Well Construction Contractor is responsible for notifying the owner of this requirement.																	

Form No. GWS-09 4/2012	STATE OF COLORADO, OFFICE OF THE STATE ENGINEER 821 Centennial Bldg., 1313 Sherman St., Denver, CO 80203 (303) 866-3581 Fax (303) 866-3589 dwrpermitsonline@state.co.us	For Office Use Only															
WELL ABANDONMENT REPORT Use to report plugging and sealing of permitted wells, monitoring and other holes. This form can be computer generated, typed or printed in black or blue ink. Instructions and plugging standards are on reverse side of form.																	
Well Permit Number of the well being plugged <u>AMS 29-4U,A,D</u> or MH File Number MH- <u>36486</u> Hole ID #/Name <u>29-4D</u>																	
Individual/Company responsible for plugging and sealing the well: Name(s) <u>Jason McKinney, RACS LLC (Innovative Well Solutions)</u> Mailing Address <u>22235 H75 Road</u> City, St., Zip <u>Delta, Colorado 81416</u> Phone (area code & no.) <u>970-874-7393</u> Email: <u>edward@racslc.com</u>																	
Well (Hole) Owner: NAME(S) <u>American Soda (dba Solvay Chemicals)</u> Phone (include area code) <u>970-285-0406</u> Mailing Address, City, St., Zip <u>2717 County Road 215, Parachute, Colorado 81635</u>																	
ACTUAL WELL LOCATION: County <u>Rio Blanco</u> Property Address, City, St, Zip <u>American Soda L. L. P. 27991 County Road 5, Rifle, Colorado 81650</u> <u>SW</u> 1/4 of the <u>SW</u> 1/4, Sec. <u>29</u> , Twp. <u>T1S</u> <input type="checkbox"/> N. or <input checked="" type="checkbox"/> S., Range <u>97</u> <input type="checkbox"/> E. or <input checked="" type="checkbox"/> W., <u>6th</u> P.M. Distance from Section Lines <u>1775.65</u> Ft. from <input type="checkbox"/> N. or <input checked="" type="checkbox"/> S., <u>552.17</u> Ft. from <input checked="" type="checkbox"/> E. or <input type="checkbox"/> W. Line. Subdivision Name <u>N/A</u> Lot <u>NA</u> , Block <u>N/A</u> , Filing/Unit <u>N/A</u> Optional: GPS well location information in UTM format. You must check GPS unit for required settings as follows: Format must be UTM, zone 12 <input type="checkbox"/> or zone 13 <input type="checkbox"/> ; Units must be meters; Datum must be NAD83; Unit must be set to true north. Easting <u>13125</u> Northing <u>11020</u>																	
I (we) report the existing well (hole) was plugged and sealed on the date of <u>06/10/2016</u> for the following reason(s): <input type="checkbox"/> The well was plugged and sealed as required under Well Permit Number _____ <input type="checkbox"/> The well was not in use and was plugged and sealed. <input checked="" type="checkbox"/> Other (please explain) <u>Ground Water Monitoring Well for Abandoned Nahcolite Solution Mining Project</u>																	
The well was plugged with the following materials placed at the indicated intervals: <table style="width: 100%; border-collapse: collapse;"> <thead> <tr> <th style="text-align: left;">Amount and Type of Material</th> <th style="text-align: left;">Method of Placement</th> <th style="text-align: left;">Interval</th> </tr> </thead> <tbody> <tr> <td><u>23 sacks of Class G neat cement</u></td> <td><u>1" coil tubing</u></td> <td>from <u>1,330'</u> feet to <u>Surface</u> feet</td> </tr> <tr> <td>_____</td> <td>_____</td> <td>from _____ feet to _____ feet</td> </tr> <tr> <td>_____</td> <td>_____</td> <td>from _____ feet to _____ feet</td> </tr> <tr> <td colspan="2">Intervals of casing removed/ripped in feet</td> <td>from _____ feet to _____ feet</td> </tr> </tbody> </table>			Amount and Type of Material	Method of Placement	Interval	<u>23 sacks of Class G neat cement</u>	<u>1" coil tubing</u>	from <u>1,330'</u> feet to <u>Surface</u> feet	_____	_____	from _____ feet to _____ feet	_____	_____	from _____ feet to _____ feet	Intervals of casing removed/ripped in feet		from _____ feet to _____ feet
Amount and Type of Material	Method of Placement	Interval															
<u>23 sacks of Class G neat cement</u>	<u>1" coil tubing</u>	from <u>1,330'</u> feet to <u>Surface</u> feet															
_____	_____	from _____ feet to _____ feet															
_____	_____	from _____ feet to _____ feet															
Intervals of casing removed/ripped in feet		from _____ feet to _____ feet															
Report <u>must</u> be signed or name entered by person who performed the well plugging work or by the well owner if this person is unknown or not reachable. I (we) have read the statements made herein, know the contents thereof, and that they are true to my (our) knowledge.																	
Sign or enter full name 	If signing print name & title <u>Jason McKinney project manager Lic.# 1478</u>	Date (mm/dd/yyyy) <u>08/08/2016</u>															
It is the responsibility of the well owner to have the well/hole properly plugged and sealed. The Well Construction Contractor is responsible for notifying the owner of this requirement.																	

Form No. GWS-09 4/2012	STATE OF COLORADO, OFFICE OF THE STATE ENGINEER 821 Centennial Bldg., 1313 Sherman St., Denver, CO 80203 (303) 866-3581 Fax (303) 866-3589 dwrpermitsonline@state.co.us	For Office Use Only															
WELL ABANDONMENT REPORT Use to report plugging and sealing of permitted wells, monitoring and other holes. This form can be computer generated, typed or printed in black or blue ink. Instructions and plugging standards are on reverse side of form.																	
Well Permit Number of the well being plugged <u>AMS 29-4U,A,D</u> or MH File Number MH- <u>36486</u> Hole ID #/Name <u>29-4U</u>																	
Individual/Company responsible for plugging and sealing the well: Name(s) <u>Jason McKinney, RACS LLC (Innovative Well Solutions)</u> Mailing Address <u>22235 H75 Road</u> City, St., Zip <u>Delta, Colorado 81416</u> Phone (area code & no.) <u>970-874-7393</u> Email: <u>edward@racslc.com</u>																	
Well (Hole) Owner: NAME(S) <u>American Soda (dba Solvay Chemicals)</u> Phone (include area code) <u>970-285-0406</u> Mailing Address, City, St., Zip <u>2717 County Road 215, Parachute, Colorado 81635</u>																	
ACTUAL WELL LOCATION: County <u>Rio Blanco</u> Property Address, City, St, Zip <u>American Soda L. L. P. 27991 County Road 5, Rifle, Colorado 81650</u> <u>SW 1/4 of the SW 1/4, Sec. 29, Twp. T1S</u> <input type="checkbox"/> N. or <input checked="" type="checkbox"/> S., Range <u>97</u> <input type="checkbox"/> E. or <input checked="" type="checkbox"/> W., <u>6th</u> P.M. Distance from Section Lines <u>1775.65</u> Ft. from <input type="checkbox"/> N. or <input checked="" type="checkbox"/> S., <u>552.17</u> Ft. from <input checked="" type="checkbox"/> E. or <input type="checkbox"/> W. Line. Subdivision Name <u>N/A</u> Lot <u>NA</u> , Block <u>N/A</u> , Filing/Unit <u>N/A</u> Optional: GPS well location information in UTM format. You must check GPS unit for required settings as follows: Format must be UTM, zone 12 <input type="checkbox"/> or zone 13 <input checked="" type="checkbox"/> ; Units must be meters; Datum must be NAD83; Unit must be set to true north. Easting <u>13125</u> Northing <u>11020</u>																	
I (we) report the existing well (hole) was plugged and sealed on the date of <u>06/10/2016</u> for the following reason(s): <input type="checkbox"/> The well was plugged and sealed as required under Well Permit Number _____ <input type="checkbox"/> The well was not in use and was plugged and sealed. <input checked="" type="checkbox"/> Other (please explain) <u>Ground Water Monitoring Well for Abandoned Nahcolite Solution Mining Project</u>																	
The well was plugged with the following materials placed at the indicated intervals: <table style="width: 100%; border-collapse: collapse;"> <thead> <tr> <th style="text-align: left;">Amount and Type of Material</th> <th style="text-align: left;">Method of Placement</th> <th style="text-align: left;">Interval</th> </tr> </thead> <tbody> <tr> <td><u>18 sacks of Class G neat cement</u></td> <td><u>1" coil tubing</u></td> <td>from <u>600'</u> feet to <u>Surface</u> feet</td> </tr> <tr> <td>_____</td> <td>_____</td> <td>from _____ feet to _____ feet</td> </tr> <tr> <td>_____</td> <td>_____</td> <td>from _____ feet to _____ feet</td> </tr> <tr> <td colspan="2">Intervals of casing removed/ripped in feet</td> <td>from _____ feet to _____ feet</td> </tr> </tbody> </table>			Amount and Type of Material	Method of Placement	Interval	<u>18 sacks of Class G neat cement</u>	<u>1" coil tubing</u>	from <u>600'</u> feet to <u>Surface</u> feet	_____	_____	from _____ feet to _____ feet	_____	_____	from _____ feet to _____ feet	Intervals of casing removed/ripped in feet		from _____ feet to _____ feet
Amount and Type of Material	Method of Placement	Interval															
<u>18 sacks of Class G neat cement</u>	<u>1" coil tubing</u>	from <u>600'</u> feet to <u>Surface</u> feet															
_____	_____	from _____ feet to _____ feet															
_____	_____	from _____ feet to _____ feet															
Intervals of casing removed/ripped in feet		from _____ feet to _____ feet															
Report <u>must</u> be signed or name entered by person who performed the well plugging work or by the well owner if this person is unknown or not reachable. I (we) have read the statements made herein, know the contents thereof, and that they are true to my (our) knowledge.																	
Sign or enter full name 	If signing print name & title <u>Jason McKinney project manager Lic.# 1478</u>	Date (mm/dd/yyyy) <u>08/08/2016</u>															
It is the responsibility of the well owner to have the well/hole properly plugged and sealed. The Well Construction Contractor is responsible for notifying the owner of this requirement.																	