










Legend

-  Adit
-  Power Pole
-  County Road
-  Secondary Road
-  Structure Area
-  Waste Rock Toe
-  Mine Workings
-  DRMS Permit Area
-  DOE Lease Boundary

Scale in Feet
50 25 0 50 100
1 inch = 100 feet

U.S. DEPARTMENT OF ENERGY OFFICE OF LEGACY MANAGEMENT	Work Performed by RSI EnTech, LLC Under DOE Contract 89303020DLM000001
Map 3 (Revision 2) DOE Lease Tract C-SM-18 Site Map	
DATE PREPARED: April 27, 2022	FILE NAME: SM18_OLDSM18