

material replaced, and area seeded Summer 2010 (final reclamation phase).
Weed control conducted annually 2011 through 2020. Noxious weed
monitoring conducted each year. CO DRMS approval site reclamation stating
the site has meet regulatory requirements - formally released

9:52

2020 Weed Control Observations: annuals.

Treatment:

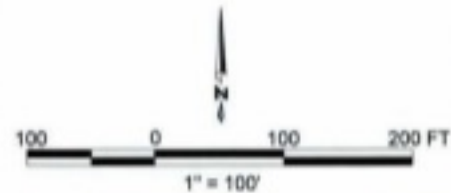
Treatment Method and Date:

PAD B10-35
SECTION 35, T1S
R100W, 6th P.M.

CO DRMS approval site
reclamation stating the site
has meet regulatory
requirements - formally
released

Pad Area = 1.31 Acres

Pad B10-35
Site Map



Report year: 2022

Approved Seed Mix: BLM standard mix #3 (1997 RMP).

Status of Site for DRMS and BLM Annual Reports:

P&A completed on the five installed boreholes 10/2010. Pad regraded, soil
material replaced, and area seeded Summer 2010 (final reclamation phase).
Weed control conducted annually 2012 through 2022. Noxious weed
monitoring conducted each year.

2021 Weed Control Observations: annuals.

Treatment: Escort XP @ 2 oz./acre,
Cornbelt LV6-2,4-D @ 24 oz./acre 1# A.I./acre,
Vista@1.1 oz/acre, Round Up Pro Max@ 1.0 oz/acre, Sun Wet @ 2 qt./100 gal., Hi-Lite
Dye @ 24 oz./100 gal.
(A.I. = Active Ingredients.)

Treatment Method and Date:

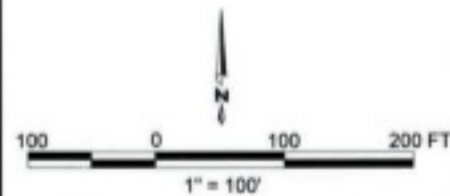
Handgun 08/02/22

The Pad and Access Road
have been revegetated and
weed monitoring and
treatment continue.

PAD B11-36
SECTION 36, T1S
R100W, 6th P.M.
(NO TOPSOIL)

Pad Area = 1.00 Acre

Pad B11-36
Site Map



Report year: 2022

Approved Seed Mix: BLM standard mix #6 (1997 RMP).

Status of Site for DRMS and BLM Annual Reports:


P&A completed on the five installed boreholes 10/2010. Regrading and soil
replacement competed on pad and SFOGI land portion of access road leading
to Sagebrush Hill Road in Summer 2010 (final reclamation phase). Weed
control conducted annually 2012 through 2022. Noxious weed monitoring
conducted each year.

2022 Weed Control Observations: annuals.

Treatment: Escort XP @ 2 oz./acre, Cornbelt LV6-2,4-D @ 24 oz./acre 1# A.I./
acre, Vista@1.1 oz/acre, Round Up Pro Max@ 1.0 oz/acre, Sun Wet @ 2 qt./100
gal., Hi-Lite Dye @ 24 oz./100 gal. (A.I. = Active Ingredients.)

Treatment Method and Date: Handgun 08/02/22

Pad B13-2
Site Map



Pad Area = 1.11 Acres

PAD B13-2
SECTION 2, T2S
R100W, 6th P.M.
(NO TOPSOIL)

The Pad and Access Road
have been revegetated and
weed monitoring and
treatment continue.