

Permit M-1980-244

Cresson Project Amendment 14

Exhibit S

Structures within 200 ft of Affected Lands Boundary

1 STRUCTURES

A list of owners of property within 200 feet of the affected lands boundary is provided herein. Cripple Creek and Victor Gold Mining Company (CC&V) previously provided a geotechnical engineering evaluation to demonstrate that permanent manmade structures within 200 feet of the affected lands boundary and within the affected lands boundary would not be impacted by CC&V activities. A report was developed by Lewicki and Associates titled *Exhibit T Permanent Manmade Structures*, January 2017, which assesses the stability of the permanent structures based on information provided in the engineering evaluation of slope stability for the mine areas by Call & Nicolas Inc (CNI). The Lewicki and Associates report, which includes the CNI engineering evaluation, is provided in Appendix 9. This report concluded that none of the structures within 200 feet of the affected lands boundary would be impacted by CC&V operations. The conclusions drawn by the 2017 evaluation have not changed by Amendment 14 activities, because there are no new structures located in the vicinity of VLF1 Phase 6 and VLF2 Phase 4 construction.

Section 5 of the VLF Expansion Detailed Design report, provided in Appendix 1, presents the stability analyses performed for the proposed Phase 4 and Phase 6 configuration. The stability analysis concludes the design adequately addresses and mitigates the potential for slope failure, in accordance with DRMS requirements and guidelines.

As of the submission of this application, CC&V has identified two new structures within 200 feet of the area that is affected by the changes under this Amendment 14. These structures include a historical headframe and are located on Tenderfoot Hill, northwest of the main mine site (see Drawing C-1a, Plate 1 of 4). A signed and notarized Structure Agreement is included with this exhibit. No other structures within 200 feet of the affected lands boundary have been identified. The list of current structures and owners is provided with the Lewicki and Associates report in Appendix 9.

2 REFERENCES

Cripple Creek & Victor Gold Mining Company, Amendment 11 to the MLRB Permit No. M-1980-244, Volumes I – IV, December 2015.

Exhibit T – Permanent Man-Made Structures, Lewicki and Associates, January 2017.

Owner of Record	Teller County Account No.	Owner of Record owns the Surface Estate ?	Owner of Record owns the Mineral Estate?
ALVAREZ, ARTURO GARCIA 13661 E MARINA DR APT 406 AURORA, CO 800143732	R0002933	X	X
BARRON, CAROL PO BOX 535 VICTOR, CO 80860-0535	R0020691	LOT	-
BEST, JAMES L 319 HARLAN STREET LAKEWOOD, CO 80226	R0002937	X	X
BUREAU OF LAND MANAGEMENT ROYAL GOREGE FIELD OFFICE 3028 E. MAIN STREET CANON CITY, CO 81212	BLM10	X	X
CARRIER, LARRY WAYNE 2787 HOOKER ST. Denver, CO 80211	R0001994	X	X
CARRINGTON, PATRICIA 1470 30TH LN PUEBLO, CO 81006	R0002206	LOT	-
CASTLE, LAURA BELLE PO BOX 163 VICTOR, CO 808600163	R0056743	X	-
CASTLE, WALTER W & BEVERLY J C/O CASTLE, JOANNE 203 S ELK OBERLIN, KS 67749	R0020306	LOT	X
CC & V NARROW GAUGE RAILROAD CO PO BOX 459 CRIPPLE CREEK, CO 80813	S0005006 S0005007	LOT LOT	- -
CHAPMAN JR, JAMES RICHARD PO BOX 944 CRIPPLE CREEK, CO 80813	R0001865 R0004374	X X	- -

Owner of Record	Teller County Account No.	Owner of Record owns the Surface Estate ?	Owner of Record owns the Mineral Estate?
CHAPMAN SR, MARK WAYNE 213 COOPER LN CANON CITY, CO 812120002	R0002315	X	-
	R0003008	X	-
	R0003563	X	-
	R0003687	X	-
	R0004130	X	-
	R0004290	X	-
	R0056665	X	-
	R0056667	X	-
CITY OF CRIPPLE CREEK BOX 430 CRIPPLE CREEK, CO 80813	R0054127	X	X
CITY OF VICTOR BOX 86 VICTOR, CO 80860	R0002278	X	-
	R0002279	X	-
	R0002289	X	partial
	R0002468	X	-
	R0002672	X	-
	R0002696	X	partial
	R0003830	X	X
	R0054829	X	-
	R0054830	X	-
	R0054831	X	-
	R0054832	X	-
	R0054906	X	-
COLORADO STATE LAND BOARD 600 GRANT ST. SUITE 640 DENVER, CO 80203	SLB10	X	X
CONLEY JR, LARRY 3170 SUNRISE CIR CANON CITY, CO 81212	R0056770	X	-
CR CK & VICTOR NARROW GAUGE RR PO BOX 604 HUDSON, CO 80642	R0002457	X	X
	R0003327	X	X
	R0004194	X	X
	R0004347	X	X
	S0055632	X	X
	R0003403		

Owner of Record	Teller County Account No.	Owner of Record owns the Surface Estate ?	Owner of Record owns the Mineral Estate?
CRIPPLE CREEK & VICTOR NARROW GAUGE RAILROAD CO BOX 459 CRIPPLE CREEK, CO 80813	S0056178 S0056181 S0056183	X X X	X X X
CURNUTTE, SUSAN LIVING TRUST 3065 MONTEBELLO DR WEST COLORADO SPRINGS, CO 80918	N0039144	X	X
DEMOPOULOS, VENETIA 7357 LAVERGNE AVE SKOKIE, IL 60077	R0003226 R0003990	X X	X X
DOHERTY, ROBERT J & DONNA 3292 LOWE CT THE VILLAGES, FL 321634250	R0002213	LOT	-
DOWNES, SAMUEL W JR & MICHELLE 6075 WHEATGRASS DR COLORADO SPRINGS, CO 80918	R0002207	LOT	-
EL PASO LODE, INC C/O SCHOGGER, DENNIS 24600 HIGHWAY 285 BUENA VISTA, CO 81211	R0002603	X	X
EL PASO PROPERTIES INC C/O SCHOGGER, DENNIS 24600 HIGHWAY 285 BUENA VISTA, CO 81211	R0045180	X	X
FAY, W O & LACEY PEARL C/O TANNER PEEK, PATRICIA 3205 SAINT CLAIR RD FALLON, NV 894069235	R0002276	X	X
FOLEY, MARY JANE TRUSTEE 3010 N LAKERIDGE TRAIL BOULDER, CO 80302	R0002199	LOT	-
FREEMAN, WILLIAM J & KAREN M PO BOX 1627 CRIPPLE CREEK, CO 808131627	R0051692	X	-

Owner of Record	Teller County Account No.	Owner of Record owns the Surface Estate ?	Owner of Record owns the Mineral Estate?
FURR, MARY W 4100 MARSH GROVE LN UNIT 4108 SOUTHPORT, NC 28461-9349	R0020689	LOT	-
GAFFNEY JR, JACK PO BOX 757 CRIPPLE CREEK, CO 80813	R0004070	X	-
GOLD STATES MINING CORP PO BOX 107 VICTOR, CO 80860	R0055875 R0055877 R0055887 R0055889 R0055891 R0055894 R0055896	X X X X X X X	- - - - X X X
GOLDSTEIN, HARRY G & JACOB C/O LOCKWOOD, ALEX 2518 CURTIS AVE UNIT 1 REDONDO BEACH, CA 902782156	R0002308 R0002466	X UND 4/5 INT	X UND 4/5 INT
GOLDSTEIN, MYRON & NATHAN C/O BLAIR LOCKWOOD 236 MILL RUN ROAD MOSCA, CO 811469782	R0002309	X	X
GOLDSTEIN, MYRON & NATHAN 2518 CURTIS AVE UNIT 1 REDONDO BEACH, CA 902782156	R0002399 R0002466	X UND 1/5 INT	X UND 1/5 INT
GRAINGER, REED R PO BOX 347 VICTOR, CO 80860	N0026793 R0003805 R0002447	UND 1/4 INT X X	UND 1/4 INT - -
HAKES, WILLIAM KELLY PO BOX 627 VICTOR, CO 80860	R0002480	X	
HAMACHER, LONNIE G PO BOX 657 VICTOR, CO 808600657	R0001868 R0002934	X X	X X

Owner of Record	Teller County Account No.	Owner of Record owns the Surface Estate ?	Owner of Record owns the Mineral Estate?
HARDIN, RILEY & SHARON 758 OLD WILDERNESS RD REED SPRINGS, MO 657378626	R0044872 R0044873	LOT LOT	- -
HEBERT, MATTHEW PO BOX 282 VICTOR, CO 80860	R0020701	LOT	-
HEBERT, MATTHEW & LEANA PO BOX 282 VICTOR, CO 80860	R0020700	LOT	-
HEBERT, MATTHEW G PO BOX 282 VICTOR, CO 80860	R0020693	LOT	-
HEBERT, MATTHEW GUY & LEANA LYNN PO BOX 282 VICTOR, CO 80860	R0020699	LOT	-
HOPKINS, MELANIE C/O MELANIE MASON 1024 VERMONT AVE CANON CITY, CO 81212	R0020690	LOT	-
HOPPER, NICHOLAS PO BOX 596 VICTOR, CO 808600596	R0001993	X	X
INVINCIBLE RANCHES LLP 9800 EAST GRAND AVENUE GREENWOOD VILLAGE, CO 80111	R0002302 R0002606 R0002822 R0002824 R0002860 R0003675 R0003685 R0003781 R0003782 R0004125	X X X X X X X X X X	- - - - - - - - - -
JONES, YONG H 5065 RIDENOUR DR COLORADO SPRINGS, CO 80916	R0002212	LOT	-

Owner of Record	Teller County Account No.	Owner of Record owns the Surface Estate ?	Owner of Record owns the Mineral Estate?
KATINKA MINING CORPORATION 5005 WOODWAY DR., STE 300 HOUSTON, TX 77056	R0048633	X	X
KEELER, DAVID D & LAURA A 1858 BEN ST BURLINGTON, CO 80807	R0044874	LOT	-
KELLER, LOUIS S & PATRICIA L C/O NEWMONT MINING CO 6363 S FIDDLER'S GREEN CIRCLE #800 GREENWOOD VILLAGE, CO 80111	N0026087	X	X
KIRKPATRICK, CHRISTOPHER K 2233 E 5th St TUCSON, AZ 857195208	N0025786	UND 1/2 INT	UND 1/2 INT
KREPFL, MARTIN 7935 LINDSEY DR COLORADO SPRINGS, CO 809204241	R0020710	LOT	-
LANNING, TRENT A & MELISSA R PO BOX 1301 CRIPPLE CREEK, CO 80813	N0026230	X	X
LECLAIR CONSOLIDATED MINES C/O NEWMONT MINING CO 6363 S FIDDLER'S GREEN CIRCLE #800 GREENWOOD VILLAGE, CO 80111	R0002257	X	X
MAR HOLDINGS, LLC PO BOX 280 WOODLAND PARK, CO 808660280	R0002408 R0002494 R0002747 R0004140	X X X X	- - - -
MARSTON, THALEIA L TRUSTEE MARSTON TRUST 11479 LA MAIDA STREET VALLEY VILLAGE, CA 91601-4322	N0025391 N0025746	UND 1/2 INT UND 1/2 INT	UND 1/2 INT UND 1/2 INT
MERLE A. SIIRO REVOCABLE TRUST, dated February 7, 2013 SIIRO, MERLE A, TRUSTEE 367 SOUTHFIELD DRIVE WILLISTON, VT 05495	N0026431 N0025059	X X	X X

Owner of Record	Teller County Account No.	Owner of Record owns the Surface Estate ?	Owner of Record owns the Mineral Estate?
MURPHY MINING & EXPLORATION 1251 VALLEY VIEW DR LARKSPUR, CO 801186520	N0025392	UND 1/2 INT	UND 1/2 INT
NEWMONT CC&V MINING CORP 6363 S FIDDLERS GREEN CIR STE 800 GREENWOOD VILLAGE, CO 80111	N0024749 N0024751 N0024752 N0025285 N0025288 N0025800 N0026177 R0053207	X X X X X X X X	X X X X X X X X
PALMER, PAULSON & KARI LYNN 12617 S DOVE CREEK WAY PARKER, CO 801344848	R0056004	X	X
PASCADOR, DAVID JOSEPH 41860 W MICHAELS DR MARICOPA, AZ 85138	R0001468	LOT	-
PATE, JOSEPH D & JEAN O C/O KAREN PATE 4534 28TH RD S APT A ARLINGTON, VA 22206	R0001457	LOT	-
PATTON, DAVID K 35440 BRIGGS RD MURRIETA, CA 925632341	R0003100	X	
PEDESKY, VERONICA F C/O KURT PEDESKY 604 E COTA ST APT 306 SANTA BARBARA, CA 931033158	R0002940	X	X
PHILLIPS, JOEL 2685 WHISPERING TRAIL COLORADO SPRINGS, CO 80917-3600	N0026792	UND 1/4 INT	UND 1/4 INT
PHILLIPS, JOEL & CAROL 2685 WHISPERING TRAIL COLORADO SPRINGS, CO 80917-3600	R0003603	partial	X

Owner of Record	Teller County Account No.	Owner of Record owns the Surface Estate ?	Owner of Record owns the Mineral Estate?
PRYOR, THOMAS J JR BOX 614 FLORENCE, CO 81226	R0001252	X	-
REGESTER, JEFF A BOX 1608 CRIPPLE CREEK, CO 80813	N0025174	X	X
REGESTER, JEFFREY A BOX 1608 CRIPPLE CREEK, CO 80813	N0025150	X	X
RICH, KEITH 12814 NEWPORT WAY THORNTON, CO 80602-6955	R0020698	LOT	-
RICH, KEITH L 12814 NEWPORT WAY THORNTON, CO 80602-6955	R0020697	LOT	-
ROWE, REXANNE 17905 E 95TH ST N OWASSO, OK 74055-8033	R0054641 R0054702	X X	X X
SPAHR, C RICHARD 1721 ANNESLEY RD E LIVERPOOL, OH 43920	R0001456	LOT	-
STEWART, BRADLEY PO BOX 321 CRIPPLE CREEK, CO 808130321	R0002613	X	X
STRONG MINE, LLC PO BOX 107 VICTOR, CO 80860	R0002258	X	X
SULLIVAN, DAVID MICHAEL BOX 63 VICTOR, CO 80860	R0001495	LOT	-
SUPPES, ALEXANDER BRUCKENGASSE 9-11 64372 OBER-RAMSTADT GERMANY	R0003742	X	X

Owner of Record	Teller County Account No.	Owner of Record owns the Surface Estate ?	Owner of Record owns the Mineral Estate?
TAHERAN, FAROKHZAD & HALEH PARNIAN 4503 PAWNEE LN BROOMFIELD, CO 80020	R0047612	LOT	-
TELLER COUNTY PO BOX 959 CRIPPLE CREEK, CO 80813	R0002663	X	-
THOMPSON, GREG 2629 S QUITMAN DENVER, CO 80219	R0002872	X	X
VANDERWOUDE, CHRISTOPHER 123 W PALMER ST STE 7 FRANKLIN, NC 287343028	R0002935	X	X
WATSON JR, JAMES E & SARAH R PO BOX 107 VICTOR, CO 80860-0107	N0025154	X	-
WERNE, JOSEPH A 518 ARBOR DR LAFAYETTE, CO 80026	N0025821	X	-
WEST TRUST, MARLENE T 2504 EAST GARDEN LN GREENWOOD VILLAGE, CO 80121	R0002243	partial	X
WILLE, DENISE D 187 29 RD GRAND JUNCTION, CO 815033066	R0020692	LOT	-
WILLIAMS, DALE L PO BOX 740392 ARVADA, CO 80006-0392	R0003599	X	X
CRIPPLE CREEK & VICTOR GOLD MINING COMPANY LLC C/O NEWMONT CC&V MINING CORP 6363 S FIDDLERS GREEN CIR STE 800 GREENWOOD VILLAGE, CO 80111	N0024725 N0024736 N0024750 N0024754 N0024767 N0024769 N0024776 N0024788 N0024844	X X X X X X X X X	X X X X X X X X X

Owner of Record	Teller County Account No.	Owner of Record owns the Surface Estate ?	Owner of Record owns the Mineral Estate?
CRIPPLE CREEK & VICTOR GOLD MINING COMPANY LLC	N0024852	X	X
	N0024865	X	X
	N0024899	X	X
	N0024917	X	X
	N0024943	X	X
	N0024951	partial	X
	N0024966	X	X
	N0024979	X	X
	N0025019	partial	X
	N0025038	X	X
	N0025051	partial	X
	N0025069	X	X
	N0025070	X	X
	N0025077	X	X
	R0057393	X	X
	N0025130	X	X
	N0025156	partial	X
	N0025157	X	X
	N0025160	X	X
	N0025180	X	X
	N0025192	X	X
	N0025206	X	X
	N0025211	partial	X
	N0025225	partial	X
	N0025228	X	X
	N0025251	X	X
	N0025258	X	X
	N0025261	X	X
	N0025262	partial	X
	N0025263	partial	X
	N0025266	X	X
	N0025267	partial	X
	N0025279	X	X
	N0025280	X	X
	N0025283	X	X
	N0025314	X	X
	N0025326	X	X
	N0025328	partial	X
	N0025331	X	X
	N0025357	X	X
	N0025371	X	X
	R0002390	X	X
	N0025430	X	X
	N0025433	X	X
	N0025457	X	X
	N0025475	X	X
	R0057110	X	-
	N0025479	X	X
	N0025485	partial	X
	N0025495	X	-
	N0025496	partial	X

Owner of Record	Teller County Account No.	Owner of Record owns the Surface Estate ?	Owner of Record owns the Mineral Estate?
CRIPPLE CREEK & VICTOR GOLD MINING COMPANY LLC	N0025497	X	X
	N0025534	X	X
	N0025537	X	X
	N0025540	X	X
	N0025596	X	X
	N0025632	partial	X
	N0025662	X	X
	N0025678	X	X
	N0025711	X	X
	N0025721	X	X
	N0025727	X	X
	N0025735	X	X
	N0025747	UND 1/2 INT	UND 1/2 INT
	N0025748	UND 1/4 INT	UND 1/4 INT
	N0025749	UND 1/2 INT	UND 1/2 INT
	N0025765	X	X
	N0025768	X	X
	R0057078	X	-
	N0025784	X	X
	N0025785	UND 1/2 INT	UND 1/2 INT
	N0025789	X	X
	N0025819	X	X
	N0025878	X	-
	N0025879	X	-
	N0025880	X	X
	N0025894	X	X
	N0025934	X	X
	N0026003	X	X
	N0026019	partial	X
	N0026073	X	X
	N0026105	X	X
	N0026139	X	X
	N0026192	X	X
	N0026203	X	X
	N0026218	X	X
	N0026231	X	X
	N0026247	X	X
	N0026433	X	X
	N0026667	X	X
	N0026668	X	X
	N0026732	X	X
	N0026776	X	X
	N0026794	UND 1/2 INT	UND 1/2 INT
	N0026933	X	X
	N0027004	X	X
	R0057112	X	-
	N0029889	X	X
	N0029907	X	X
	N0040129	X	X
	R0001229	X	-
	R0001411	LOT	-

Owner of Record	Teller County Account No.	Owner of Record owns the Surface Estate ?	Owner of Record owns the Mineral Estate?
CRIPPLE CREEK & VICTOR GOLD MINING COMPANY LLC	R0001453	LOT	-
	R0001455	LOT	-
	R0001458	LOT	-
	R0001460	LOT	-
	R0001465	LOT	-
	R0001466	LOT	-
	R0001467	LOT	-
	R0001470	LOT	-
	R0001497	LOT	-
	R0001995	LOT	-
	R0002238	X	X
	R0002240	X	X
	R0002241	X	X
	R0002242	X	-
	R0002247	X	X
	R0057111	X	-
	R0057389	X	X
	R0002280	X	-
	R0002281	UND 1/4 INT	UND 1/4 INT
	R0002282	UND 3/4 INT	UND 3/4 INT
	R0002314	X	X
	R0002335	X	X
	R0002379	X	X
	R0002384	X	-
	R0002389	X	X
	R0002391	X	-
	R0002392	X	X
	R0002401	X	X
	R0002454	X	-
	R0002469	UND 1/4 INT	UND 1/4 INT
	R0002470	UND 3/4 INT	UND 3/4 INT
	R0002482	X	X
	R0002492	X	X
	R0002495	X	X
	R0002505	X	X
	R0002515	X	-
	R0057109	X	-
	R0002520	X	-
	R0002561	X	-
	R0002562	X	X
	R0002567	X	X
	R0002597	X	X
	R0057106	X	-
	R0002616	UND 1/4 INT	UND 1/4 INT
	R0002617	UND 3/4 INT	UND 3/4 INT
	R0002630	X	X
	R0002638	X	X
	R0002651	X	X
	R0002654	X	X
	R0002656	X	-
	R0002673	UND 1/4 INT	UND 1/4 INT

Owner of Record	Teller County Account No.	Owner of Record owns the Surface Estate ?	Owner of Record owns the Mineral Estate?
CRIPPLE CREEK & VICTOR GOLD MINING COMPANY LLC	R0002674	X	X
	R0002681	X	X
	R0002697	UND 41/48 INT	UND 41/48 INT
	R0002698	UND 7/48 INT	UND 7/48 INT
	R0002718	UND 1/4 INT	UND 1/4 INT
	R0002719	UND 3/4 INT	UND 3/4 INT
	R0057077	X	-
	R0002757	X	X
	R0002861	X	X
	R0002868	X	X
	R0002939	X	X
	R0003011	X	-
	R0003069	X	X
	R0003071	X	X
	R0003112	X	X
	R0057114	X	-
	R0003160	X	X
	R0003201	X	-
	R0057075	X	-
	R0003276	X	X
	R0003504	X	X
	R0003551	X	X
	R0057074	X	-
	R0003562	X	-
	R0057073	X	-
	R0003631	X	X
	R0057072	X	-
	R0003761	X	X
	R0003837	X	X
	R0004073	X	-
	R0004375	partial	X
	R0020711	LOT	-
	R0025769	partial	X
	R0048592	X	X
	R0053035	X	X
	R0053038	X	X
	R0053040	X	X
	R0053669	X	X
	R0053671	X	X
	R0053673	X	X
	R0053676	X	X
	R0055262	X	X
	R0055596	X	X
	R0055598	X	X
	R0055607	partial	X
	R0055874	partial	X
	R0055876	partial	X
	R0055878	partial	X
	R0055882	partial	X
	R0055886	partial	X
	R0055888	partial	X

Owner of Record	Teller County Account No.	Owner of Record owns the Surface Estate ?	Owner of Record owns the Mineral Estate?
CRIPPLE CREEK & VICTOR GOLD MINING COMPANY LLC	R0055890	partial	X
	R0055892	X	-
	R0055895	X	X
	R0055897	X	X
	R0056182	X	X
	R0056297	X	X
	R0056373	X	X
	R0056664	X	-
	R0056769	X	-

Structure Agreement

This letter has been provided to you as the owner of a structure on or within two hundred (200) feet of a proposed mine site. The State of Colorado, Division of Reclamation, Mining and Safety ("Division") requires that where a mining operation will adversely affect the stability of any significant, valuable and permanent man-made structure located within two hundred (200) feet of the affected land, the Applicant shall either:

- a) Provide a notarized agreement between the Applicant and the Person(s) having an interest in the structure, that the Applicant is to provide compensation for any damage to the structure; or
- b) Where such an agreement cannot be reached, the Applicant shall provide an appropriate engineering evaluation that demonstrates that such structure shall not be damaged by activities occurring at the mining operation; or
- c) Where such structure is a utility, the Applicant may supply a notarized letter, on utility letterhead, from the owner(s) of the utility that the mining and reclamation activities, as proposed, will have “no negative effect” on their utility. (*Construction Materials Rule 6.3.12 and Rule 6.4.19 & Hard Rock/Metal Mining Rule 6.3.12 and Rule 6.4.20*)

This form represents an agreement that complies with Construction Materials Rule 6.3.12(a), Rule 6.4.19(a), and C.R.S. § 34-32.5-115(4)(e) and with Hard Rock/Metal Mining Rule 6.3.12(a), Rule 6.4.20(a), and C.R.S. § 34-32-115(4)(d). This form is for the sole purpose of ensuring compliance with the Rules and Regulations and shall not make the Board or Division a necessary party to any private civil lawsuit to enforce the terms of the agreement or create any enforcement obligations in the Board or the Division.

The following structures are located on or within 200 feet of the proposed affected area:

- | | | |
|----|-------------|--|
| 1. | Headframe | |
| 2. | Hoist House | |
| 3. | | |
| 4. | | |
| 5. | | |

(Please list additional structures on a separate page)

CERTIFICATION

The Applicant, Cripple Creek & Victor Gold Mine (print applicant/company name),
by Johan Van Huyssteen (print representative's name), as General Manager - Cripple Creek & Victor
(representative's title), does hereby certify that Jim Watson (structure owner) shall
be compensated for any damage directly attributable to the proposed mining operation to the above listed
structure(s) located on or within 200 feet of the proposed affected area described within Exhibit A, of the
Reclamation Permit Application for Cresson Project
(operation name), File Number M- 1980-244


NOTARY FOR PERMIT APPLICANT

ACKNOWLEDGED BY:


Applicant CRIPPLE CREEK & VICTOR GOLD MINE Representative Name JOHAN VAN HUYSSTEEN

Date 27 JUNE 2024 Title GENERAL MANAGER


STATE OF Colorado)
COUNTY OF Teller) ss.



The foregoing was acknowledged before me this 27th day of June, 2024, by
Johan Van Huyssteen as General Manager of CC&V Gold Mine


Notary Public

My Commission Expires: January 19 2027



NOTARY FOR STRUCTURE OWNER

ACKNOWLEDGED BY:

Structure Owner James E. Watson Jr. Name [Signature]

Date 6-27-2024 Title Owner

STATE OF Colorado)
COUNTY OF Teller) ss.

The foregoing was acknowledged before me this 27th day of June, 2024, by
James E. Watson Jr. as Owner of Structure

[Signature] My Commission Expires: January 10, 2027
Notary Public

