











General Notes

- 1.) 1-Mining Areas Total of 20.1 Acres:
Center of Pit- 20.1 Acres
- 2.) 2-Reclamation Areas Total of 27.22 Acres:
 - 1.) North of Lone Tree Creek - 11.4 Acres
 - 3.) Center of Pit- 15.8 Acres
- 3.) Seeding 41 Acres- November 2023.
- 4.) Weed Control Efforts consists of Extensive Mowing and Chemical Weed Spray
 - Mowed 2 times - Prior Mined and Reclaimed areas during the Report Period
 - Chemical Weed Spray - Spot spray for Thistle and along fence lines- Chemical used Curtails 2-4-D and Brash Dicamba

LEGEND

- | | |
|---|---|
|  | RECLAIMED AREA 2022 |
|  | MINING AREA 2022 |
|  | MINED AND RECLAIMED AREAS 2021 |
|  | PREVIOUSLY MINED, RECLAIMED, AND SEEDED AREAS 2015-2018 |
|  | SEEDING AREAS 2023 |
|  | RECLAIMED AREAS 2023 |
|  | MINED AREAS 2023 |
|  | MINED AREAS 2024 |
|  | RECLAIMED AREAS 2024 |
|  | RECLAIMED & SEEDED 2024 |

CONNELL

CONNELL RESOURCES, INC.
7785 Highland Meadows Parkway, Suite 100
Fort Collins, Co 80528
PHONE: 970-223-3151 FAX: 970-223-3191

Project Name and Address:

Connell Carr Pit
8821 Weld County Road 126
Carr, CO 80612

Project: **M-2014-001 Annual Report**

Date: **September 25, 2024**

Sheet Number:	Number of Sheets:
1	1