



September 16, 2024

Colorado Department of Natural Resources
Division of Reclamation, Mining and Safety
Attn: Mr. Joel Renfro
1313 Sherman Street; Room 215
Denver Colorado, 80203

**RE: Response to Adequacy Review Comments for Connell Resources, Inc.
Timnath Connell Pit No. M-1999-050**

Dear Mr. Renfro:

The following discussion and attachments are submitted on behalf of our client, Connell Resources, Inc., in response to the Adequacy Review comments prepared by the Division of Reclamation, Mining and Safety (the Division) dated August 30, 2024 for the Timnath Connell Pit 112 Construction Materials Reclamation Permit amendment application. The information and discussion below addresses each comment as it was presented by the Division:

6.4.19 Exhibit S – Permanent Man-made Structures

1. Structure agreements that were previously sent, were signed and notarized by Connell Resources, Inc. and resent by certified mail. The resent structure agreements include:

Terra Resources Corp, Craig Harrison
Terra Resources Corp
Colorado Youth Outdoors Charitable Trust
Haralson, Joseph E. and Julie J.
Harmony-McMurray LLC
TDS Telecom
Xcel Energy
Larimer County Road and Bridge Department
Box Elder Ditch Company
Ladera Business Improvement District
Comcast (Xfinity)
CenturyLink (Lumen)

Since the previous structure agreement mailings, contact addresses for property/structure owners within 200 feet of the affected land were verified in property records on the Larimer County Assessor's website. From the previous mailings, contact addresses for CenturyLink and Comcast were the only certified mailings that did not receive a confirmed delivered. Since that time, efforts have been made to update and verify the delivery addresses for both contacts. Proof of these efforts are attached.

Mr. Joel Renfro
RE: Timnath Connell Pit M-1999-050
September 16, 2024

2. A copy of all the resent transmittal letters and structure agreements are attached. In addition to the transmittal letters and structure agreements, a copy of Exhibit B, Vicinity Map, and an 11x17 copy of Exhibit C-5, Pre-Mining/Mining Plan Map were included with each mailing.
3. For each resent structure agreement, certified letter mail receipts are attached.
4. Since our first adequacy comment response, a structure agreement with CWH Properties, LLC has been completed and is attached.
5. In addition to the CWH Properties structure agreement, previously completed structure agreements have already been provided to the Division.

If you have any questions regarding this application and adequacy comment responses, please call me directly at (970) 227-2803.

Sincerely,
Blue Earth Solutions, LLC



William Schenderlein, P.E.
Project Manager

Enclosures

Proof of Adequacy Review
Response Delivery to
Larimer County Clerk and Recorder



Letter of Transmittal

DATE: September 16, 2024

TO: Larimer County Clerk and Recorder
200 West Oak Street
Fort Collins, CO 80521

FROM: Bill Schenderlein
Blue Earth Solutions, LLC
P.O. Box 2427
Fort Collins, Colorado 80522
(970) 227-2803



WE TRANSMIT:

- ☒ Attached
☐ Information Below

THE FOLLOWING:

- ☐ Originals
☒ Copy of Letter
☐ Applications
☐ Specifications
☐ Other

FOR YOUR:

- ☒ Use
☐ Approval
☐ Information
☐ Review & Comment

Remarks:

Submission of this material satisfies requirements of the Mine Land Reclamation Board Regular 112 Operation Reclamation Permit Amendment Application. The enclosed application material must remain for public review at least sixty (60) days after a decision on said application has been made by the Office of Mined Land Reclamation (Rule 1.6.2 (2)). Confidential materials were purposely excluded.

- One (1) copy of DRMS Construction Materials Regular 112 Operation Reclamation Permit Amendment Application Response to Adequacy Review Comments dated August 30, 2024 – Timnath Connell Pit – Connell Resources, Inc.

Signed: Bill Schenderlein

CWH Properties, LLC
Executed Structure Agreement

Structure Agreement

This letter has been provided to you as the owner of a structure on or within two hundred (200) feet of a proposed mine site. The State of Colorado, Division of Reclamation, Mining and Safety ("Division") requires that where a mining operation will adversely affect the stability of any significant, valuable and permanent man-made structure located within two hundred (200) feet of the affected land, the Applicant shall either:

- a) Provide a notarized agreement between the Applicant and the Person(s) having an interest in the structure, that the Applicant is to provide compensation for any damage to the structure; or
- b) Where such an agreement cannot be reached, the Applicant shall provide an appropriate engineering evaluation that demonstrates that such structure shall not be damaged by activities occurring at the mining operation; or
- c) Where such structure is a utility, the Applicant may supply a notarized letter, on utility letterhead, from the owner(s) of the utility that the mining and reclamation activities, as proposed, will have "no negative effect" on their utility. (*Construction Materials Rule 6.3.12 and Rule 6.4.19 & Hard Rock/Metal Mining Rule 6.3.12 and Rule 6.4.20*)

The Colorado Mined Land Reclamation Board ("Board") has determined that this form, if properly executed, represents an agreement that complies with Construction Materials Rule 6.3.12(a), Rule 6.4.19(a), and C.R.S. § 34-32.5-115(4)(e) and with Hard Rock/Metal Mining Rule 6.3.12(a), Rule 6.4.20(a), and C.R.S. § 34-32-115(4)(d). This form is for the sole purpose of ensuring compliance with the Rules and Regulations and shall not make the Board or Division a necessary party to any private civil lawsuit to enforce the terms of the agreement or create any enforcement obligations in the Board or the Division.

The following structures are located on or within 200 feet of the proposed affected area:

1. Fences, poles, and gates _____
2. _____
3. _____
4. _____
5. _____

(Please list additional structures on a separate page)

CERTIFICATION

The Applicant, Connell Resources, Inc. (print applicant/company name),
by John Warren (print representative's name), as President (print
representative's title), does hereby certify that CWH Properties LLC (structure owner) shall
be compensated for any damage from the proposed mining operation to the above listed structure(s)
located on or within 200 feet of the proposed affected area described within Exhibit A, of the Reclamation
Permit Application for Timnath Connell Pit amendment (operation name),
File Number M-1999-050.

*This form has been approved by the Colorado Mined Land Reclamation Board pursuant to its
authority under the Colorado Land Reclamation Act for the Extraction of Construction Materials and
the Colorado Mined Land Reclamation Act for Hard Rock, Metal, and Designated Mining Operations.
Any alteration or modification to this form shall result in voiding this form.*

NOTARY FOR PERMIT APPLICANT

ACKNOWLEDGED BY:

Applicant Connell Resources, Inc. Representative Signature [Signature]

Date September 12 2024 Title John Warren, President

STATE OF Colorado)
COUNTY OF Larimer) ss.

The foregoing was acknowledged before me this 12 day of September, 2024, by
John Warren as President of Connell Resources Inc

[Signature] My Commission Expires: 02-21-2026
Notary Public

JENNIFER LINDBLAD
Notary Public
State of Colorado
Notary ID # 20144008302
My Commission Expires 02-21-2026

NOTARY FOR STRUCTURE OWNER

ACKNOWLEDGED BY:

Structure Owner CWH Properties LLC Signature Shen C. Welch


Date 9/12/24 Title Manager

STATE OF Colorado)
) ss.

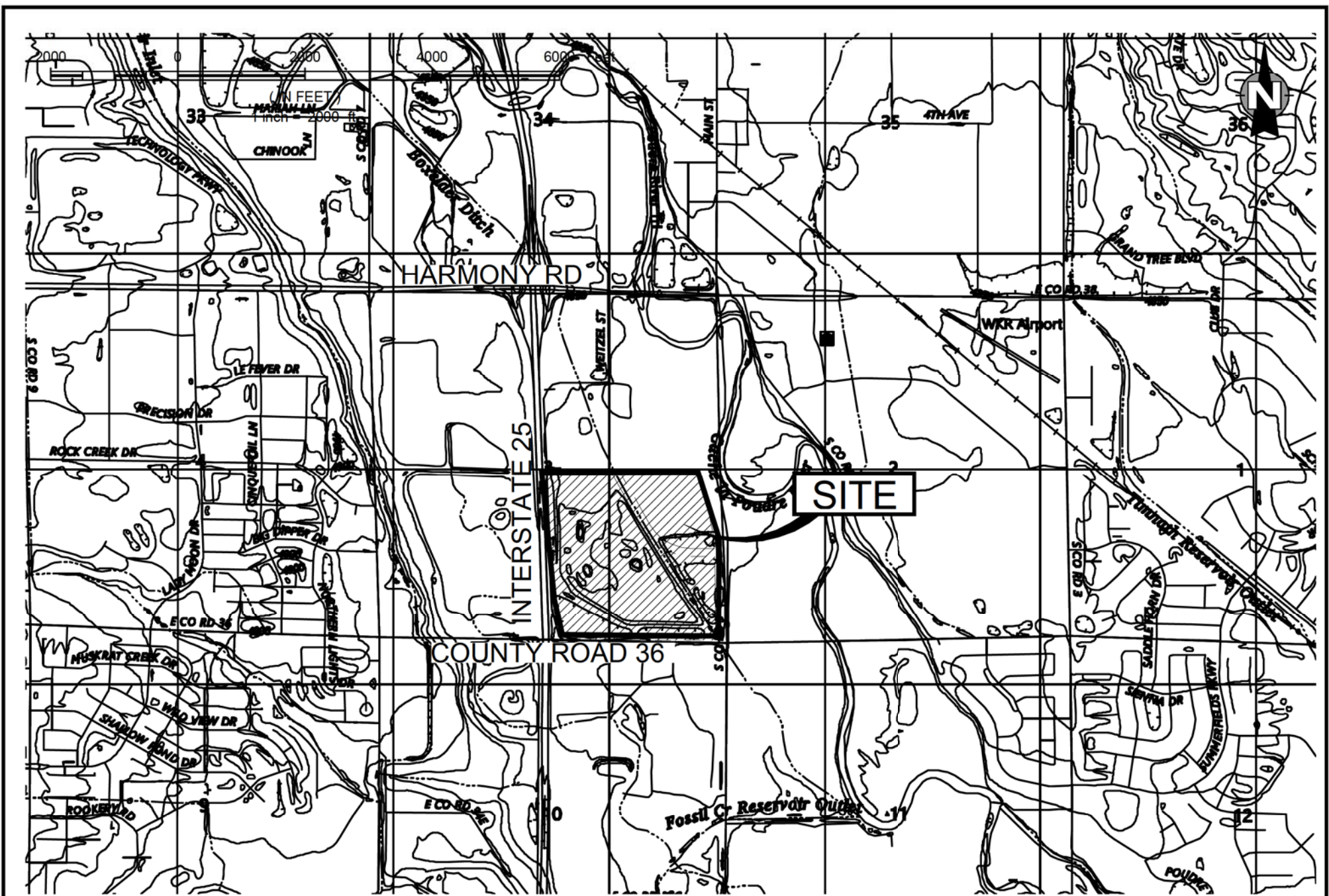
COUNTY OF Lanier)

The foregoing was acknowledged before me this 12th day of September, 2024, by
Shen C. Welch as Manager of CWH Properties.

Janessa Ekberg My Commission Expires: 05/09/2027
Notary Public



Signed and Notarized Structure Agreement Offers



SHEET
1 OF 1

REGULAR 112 PERMIT AMENDMENT APPLICATION
TIMNATH CONNELL PIT (M-1999-050)
LARIMER COUNTY, COLORADO

VICINITY MAP

EXHIBIT B

blueearth solutions
Blue Earth Solutions, LLC
P.O. Box 2427
Fort Collins, Colorado 80522

Will Lohrli

April 2024



Letter of Transmittal

DATE: September 13, 2024

TO: Terra Resource Corp
Harrison, Craig
PO Box 399
Timmath, CO 80547

FROM: Bill Schenderlein
Blue Earth Solutions, LLC
P.O. Box 2427
Fort Collins, Colorado 80522
(970) 227-2803

WE TRANSMIT:



Attached



Information Below

THE FOLLOWING:



Originals



Copy of Letter



Applications



Specifications



Other

FOR YOUR:



Use



Approval



Information



Review & Comment

Remarks:

First, we apologize for needing to send yet another certified mailing letter and any inconvenience it may cause you. As previously stated, Connell Resources, Inc. is in the process of obtaining a Colorado Division of Reclamation, Mining and Safety (DRMS) permit amendment for the Timnath Connell Pit in Larimer County (see Vicinity Map).

As part of the permitting process, DRMS requires Connell Resources to offer an agreement to owners of man-made structures within 200 feet of the permit boundary. The previous structure agreement you received was not signed by Connell Resources and DRMS has requested that we re-send the agreement pre-signed and notarized by Connell Resources. If you wish to complete the agreement, please sign and return a copy of the agreement to us for our records.

Although we have identified permanent man-made structures owned by you or your organization adjacent to the permit boundary, most mining on the site has been completed and active mining is only occurring in a small area of the site interior as seen on the attached see Pre-Mining/Mining Plan Map.

Please call me at (970) 227-2803 with any questions or to schedule a meeting for agreement revisions.

Signed: _____

Structure Agreement

This letter has been provided to you as the owner of a structure on or within two hundred (200) feet of a proposed mine site. The State of Colorado, Division of Reclamation, Mining and Safety ("Division") requires that where a mining operation will adversely affect the stability of any significant, valuable and permanent man-made structure located within two hundred (200) feet of the affected land, the Applicant shall either:

- a) Provide a notarized agreement between the Applicant and the Person(s) having an interest in the structure, that the Applicant is to provide compensation for any damage to the structure; or
- b) Where such an agreement cannot be reached, the Applicant shall provide an appropriate engineering evaluation that demonstrates that such structure shall not be damaged by activities occurring at the mining operation; or
- c) Where such structure is a utility, the Applicant may supply a notarized letter, on utility letterhead, from the owner(s) of the utility that the mining and reclamation activities, as proposed, will have "no negative effect" on their utility. (*Construction Materials Rule 6.3.12 and Rule 6.4.19 & Hard Rock/Metal Mining Rule 6.3.12 and Rule 6.4.20*)

The Colorado Mined Land Reclamation Board ("Board") has determined that this form, if properly executed, represents an agreement that complies with Construction Materials Rule 6.3.12(a), Rule 6.4.19(a), and C.R.S. § 34-32.5-115(4)(e) and with Hard Rock/Metal Mining Rule 6.3.12(a), Rule 6.4.20(a), and C.R.S. § 34-32-115(4)(d). This form is for the sole purpose of ensuring compliance with the Rules and Regulations and shall not make the Board or Division a necessary party to any private civil lawsuit to enforce the terms of the agreement or create any enforcement obligations in the Board or the Division.

The following structures are located on or within 200 feet of the proposed affected area:

- 1. Unimproved roads, signs, fences, poles, and gates
- 2. Irrigation ditches and associated infrastructure
- 3.
- 4.
- 5.

(Please list additional structures on a separate page)

CERTIFICATION


The Applicant, Connell Resources, Inc. (print applicant/company name),
by John Warren (print representative's name), as President (print
representative's title), does hereby certify that Terra Resources Corp, Craig Harrison (structure owner) shall
be compensated for any damage from the proposed mining operation to the above listed structure(s)
located on or within 200 feet of the proposed affected area described within Exhibit A, of the Reclamation
Permit Application for Timnath Connell Pit amendment (operation name),
File Number M-1999-050.

*This form has been approved by the Colorado Mined Land Reclamation Board pursuant to its
authority under the Colorado Land Reclamation Act for the Extraction of Construction Materials and
the Colorado Mined Land Reclamation Act for Hard Rock, Metal, and Designated Mining Operations.
Any alteration or modification to this form shall result in voiding this form.*

NOTARY FOR PERMIT APPLICANT

ACKNOWLEDGED BY:

Applicant Connell Resources, Inc.

Representative Signature 

Date 9/12/24

Title President

STATE OF Colorado

COUNTY OF Larimer ss.

The foregoing was acknowledged before me this 12th day of September, 2024, by
John Warren as President of Connell Resources, Inc.


Notary Public

My Commission Expires:

02-21-2026

NOTARY FOR STRUCTURE OWNER

ACKNOWLEDGED BY:

Structure Owner Terra Resources Corp, Craig Harrison Signature _____

Date _____ Title _____

STATE OF _____)
) ss.

COUNTY OF _____)

The foregoing was acknowledged before me this ____ day of _____, 20____, by
_____ as _____ of _____.

Notary Public My Commission Expires: _____



Letter of Transmittal

DATE: September 13, 2024

TO: Terra Resource Corp
PO Box 399
Timnath, CO 80547

FROM: Bill Schenderlein
Blue Earth Solutions, LLC
P.O. Box 2427
Fort Collins, Colorado 80522
(970) 227-2803

WE TRANSMIT:



Attached



Information Below

THE FOLLOWING:



Originals



Copy of Letter



Applications



Specifications



Other

FOR YOUR:



Use



Approval



Information



Review & Comment

Remarks:

First, we apologize for needing to send yet another certified mailing letter and any inconvenience it may cause you. As previously stated, Connell Resources, Inc. is in the process of obtaining a Colorado Division of Reclamation, Mining and Safety (DRMS) permit amendment for the Timnath Connell Pit in Larimer County (see Vicinity Map).

As part of the permitting process, DRMS requires Connell Resources to offer an agreement to owners of man-made structures within 200 feet of the permit boundary. The previous structure agreement you received was not signed by Connell Resources and DRMS has requested that we re-send the agreement pre-signed and notarized by Connell Resources. If you wish to complete the agreement, please sign and return a copy of the agreement to us for our records.

Although we have identified permanent man-made structures owned by you or your organization adjacent to the permit boundary, most mining on the site has been completed and active mining is only occurring in a small area of the site interior as seen on the attached see Pre-Mining/Mining Plan Map.

Please call me at (970) 227-2803 with any questions or to schedule a meeting for agreement revisions.

Signed: _____

Structure Agreement

This letter has been provided to you as the owner of a structure on or within two hundred (200) feet of a proposed mine site. The State of Colorado, Division of Reclamation, Mining and Safety ("Division") requires that where a mining operation will adversely affect the stability of any significant, valuable and permanent man-made structure located within two hundred (200) feet of the affected land, the Applicant shall either:

- a) Provide a notarized agreement between the Applicant and the Person(s) having an interest in the structure, that the Applicant is to provide compensation for any damage to the structure; or
- b) Where such an agreement cannot be reached, the Applicant shall provide an appropriate engineering evaluation that demonstrates that such structure shall not be damaged by activities occurring at the mining operation; or
- c) Where such structure is a utility, the Applicant may supply a notarized letter, on utility letterhead, from the owner(s) of the utility that the mining and reclamation activities, as proposed, will have "no negative effect" on their utility. (*Construction Materials Rule 6.3.12 and Rule 6.4.19 & Hard Rock/Metal Mining Rule 6.3.12 and Rule 6.4.20*)

The Colorado Mined Land Reclamation Board ("Board") has determined that this form, if properly executed, represents an agreement that complies with Construction Materials Rule 6.3.12(a), Rule 6.4.19(a), and C.R.S. § 34-32.5-115(4)(e) and with Hard Rock/Metal Mining Rule 6.3.12(a), Rule 6.4.20(a), and C.R.S. § 34-32-115(4)(d). This form is for the sole purpose of ensuring compliance with the Rules and Regulations and shall not make the Board or Division a necessary party to any private civil lawsuit to enforce the terms of the agreement or create any enforcement obligations in the Board or the Division.

The following structures are located on or within 200 feet of the proposed affected area:

1. Unimproved roads, signs, fences, poles, and gates
2. Irrigation ditches and associated infrastructure
3.
4.
5.

(Please list additional structures on a separate page)

CERTIFICATION

The Applicant, Connell Resources, Inc. (print applicant/company name),
by John Warren (print representative's name), as President (print
representative's title), does hereby certify that Terra Resources Corp (structure owner) shall
be compensated for any damage from the proposed mining operation to the above listed structure(s)
located on or within 200 feet of the proposed affected area described within Exhibit A, of the Reclamation
Permit Application for Timnath Connell Pit amendment (operation name),
File Number M-1999-050.

*This form has been approved by the Colorado Mined Land Reclamation Board pursuant to its
authority under the Colorado Land Reclamation Act for the Extraction of Construction Materials and
the Colorado Mined Land Reclamation Act for Hard Rock, Metal, and Designated Mining Operations.
Any alteration or modification to this form shall result in voiding this form.*

NOTARY FOR PERMIT APPLICANT

ACKNOWLEDGED BY:

Applicant Connell Resources, Inc.

Representative Signature

Date 9/12/24

Title

President

STATE OF Colorado)

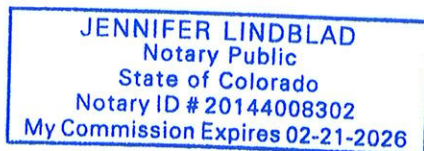
COUNTY OF Larimer) ss.

The foregoing was acknowledged before me this 12th day of September, 2024, by
John Warren as President of Connell Resources, Inc.

Notary Public

My Commission Expires:

02-21-2026



NOTARY FOR STRUCTURE OWNER

ACKNOWLEDGED BY:

Structure Owner Terra Resources Corp Signature _____

Date _____ Title _____

STATE OF _____)
) ss.

COUNTY OF _____)

The foregoing was acknowledged before me this ____ day of _____, 20____, by
_____ as _____ of _____.

Notary Public My Commission Expires: _____



Letter of Transmittal

DATE: September 13, 2024

TO: Colorado Youth Outdoors Charitable Trust
4927 E County Road 36
Fort Collins, CO 80528-8914

FROM: Bill Schenderlein
Blue Earth Solutions, LLC
P.O. Box 2427
Fort Collins, Colorado 80522
(970) 227-2803

WE TRANSMIT:



Attached



Information Below

THE FOLLOWING:



Originals



Copy of Letter



Applications



Specifications



Other

FOR YOUR:



Use



Approval



Information



Review & Comment

Remarks:

First, we apologize for needing to send yet another certified mailing letter and any inconvenience it may cause you. As previously stated, Connell Resources, Inc. is in the process of obtaining a Colorado Division of Reclamation, Mining and Safety (DRMS) permit amendment for the Timnath Connell Pit in Larimer County (see Vicinity Map).

As part of the permitting process, DRMS requires Connell Resources to offer an agreement to owners of man-made structures within 200 feet of the permit boundary. The previous structure agreement you received was not signed by Connell Resources and DRMS has requested that we re-send the agreement pre-signed and notarized by Connell Resources. If you wish to complete the agreement, please sign and return a copy of the agreement to us for our records.

Although we have identified permanent man-made structures owned by you or your organization adjacent to the permit boundary, most mining on the site has been completed and active mining is only occurring in a small area of the site interior as seen on the attached see Pre-Mining/Mining Plan Map.

Please call me at (970) 227-2803 with any questions or to schedule a meeting for agreement revisions.

Signed:

Structure Agreement

This letter has been provided to you as the owner of a structure on or within two hundred (200) feet of a proposed mine site. The State of Colorado, Division of Reclamation, Mining and Safety ("Division") requires that where a mining operation will adversely affect the stability of any significant, valuable and permanent man-made structure located within two hundred (200) feet of the affected land, the Applicant shall either:

- a) Provide a notarized agreement between the Applicant and the Person(s) having an interest in the structure, that the Applicant is to provide compensation for any damage to the structure; or
- b) Where such an agreement cannot be reached, the Applicant shall provide an appropriate engineering evaluation that demonstrates that such structure shall not be damaged by activities occurring at the mining operation; or
- c) Where such structure is a utility, the Applicant may supply a notarized letter, on utility letterhead, from the owner(s) of the utility that the mining and reclamation activities, as proposed, will have "no negative effect" on their utility. (*Construction Materials Rule 6.3.12 and Rule 6.4.19 & Hard Rock/Metal Mining Rule 6.3.12 and Rule 6.4.20*)

The Colorado Mined Land Reclamation Board ("Board") has determined that this form, if properly executed, represents an agreement that complies with Construction Materials Rule 6.3.12(a), Rule 6.4.19(a), and C.R.S. § 34-32.5-115(4)(e) and with Hard Rock/Metal Mining Rule 6.3.12(a), Rule 6.4.20(a), and C.R.S. § 34-32-115(4)(d). This form is for the sole purpose of ensuring compliance with the Rules and Regulations and shall not make the Board or Division a necessary party to any private civil lawsuit to enforce the terms of the agreement or create any enforcement obligations in the Board or the Division.

The following structures are located on or within 200 feet of the proposed affected area:

1. Unimproved roads, fences, poles, and gates
2. Irrigation ditches and associated infrastructure
3.
4.
5.

(Please list additional structures on a separate page)

CERTIFICATION

The Applicant, Connell Resources, Inc. (print applicant/company name),
by John Warren (print representative's name), as President (print
representative's title), does hereby certify that Colorado Youth Outdoors Charitable Trust (structure owner) shall
be compensated for any damage from the proposed mining operation to the above listed structure(s)
located on or within 200 feet of the proposed affected area described within Exhibit A, of the Reclamation
Permit Application for Timnath Connell Pit amendment (operation name),
File Number M-1999-050.

*This form has been approved by the Colorado Mined Land Reclamation Board pursuant to its
authority under the Colorado Land Reclamation Act for the Extraction of Construction Materials and
the Colorado Mined Land Reclamation Act for Hard Rock, Metal, and Designated Mining Operations.
Any alteration or modification to this form shall result in voiding this form.*

NOTARY FOR PERMIT APPLICANT

ACKNOWLEDGED BY:

Applicant Connell Resources, Inc.

Representative Signature 

Date 9/12/24

Title President

STATE OF Colorado

COUNTY OF Larimer ss.

The foregoing was acknowledged before me this 12th day of September, 2024, by
John Warren as President of Connell Resources, Inc.


Notary Public

My Commission Expires: 02-21-2026

JENNIFER LINDBLAD
Notary Public
State of Colorado
Notary ID # 20144008302
My Commission Expires 02-21-2026

NOTARY FOR STRUCTURE OWNER

ACKNOWLEDGED BY:

Structure Owner Colorado Youth Outdoors Charitable Trust Signature _____

Date _____ Title _____

STATE OF _____)
) ss.
COUNTY OF _____)

The foregoing was acknowledged before me this ____ day of _____, 20____, by
_____ as _____ of _____.

Notary Public My Commission Expires: _____



Letter of Transmittal

DATE: September 13, 2024

TO: Haralson, Joseph E and Julie J
5600 S County Road 5
Fort Collins, CO 80528

FROM: Bill Schenderlein
Blue Earth Solutions, LLC
P.O. Box 2427
Fort Collins, Colorado 80522
(970) 227-2803

WE TRANSMIT:

Attached



Information Below

THE FOLLOWING:

Originals



Copy of Letter



Applications



Specifications



Other

FOR YOUR:

Use



Approval



Information



Review & Comment

Remarks:

First, we apologize for needing to send yet another certified mailing letter and any inconvenience it may cause you. As previously stated, Connell Resources, Inc. is in the process of obtaining a Colorado Division of Reclamation, Mining and Safety (DRMS) permit amendment for the Timnath Connell Pit in Larimer County (see Vicinity Map).

As part of the permitting process, DRMS requires Connell Resources to offer an agreement to owners of man-made structures within 200 feet of the permit boundary. The previous structure agreement you received was not signed by Connell Resources and DRMS has requested that we re-send the agreement pre-signed and notarized by Connell Resources. If you wish to complete the agreement, please sign and return a copy of the agreement to us for our records.

Although we have identified permanent man-made structures owned by you or your organization adjacent to the permit boundary, most mining on the site has been completed and active mining is only occurring in a small area of the site interior as seen on the attached see Pre-Mining/Mining Plan Map.

Please call me at (970) 227-2803 with any questions or to schedule a meeting for agreement revisions.

Signed:

Structure Agreement

This letter has been provided to you as the owner of a structure on or within two hundred (200) feet of a proposed mine site. The State of Colorado, Division of Reclamation, Mining and Safety ("Division") requires that where a mining operation will adversely affect the stability of any significant, valuable and permanent man-made structure located within two hundred (200) feet of the affected land, the Applicant shall either:

- a) Provide a notarized agreement between the Applicant and the Person(s) having an interest in the structure, that the Applicant is to provide compensation for any damage to the structure; or
- b) Where such an agreement cannot be reached, the Applicant shall provide an appropriate engineering evaluation that demonstrates that such structure shall not be damaged by activities occurring at the mining operation; or
- c) Where such structure is a utility, the Applicant may supply a notarized letter, on utility letterhead, from the owner(s) of the utility that the mining and reclamation activities, as proposed, will have "no negative effect" on their utility. (*Construction Materials Rule 6.3.12 and Rule 6.4.19 & Hard Rock/Metal Mining Rule 6.3.12 and Rule 6.4.20*)

The Colorado Mined Land Reclamation Board ("Board") has determined that this form, if properly executed, represents an agreement that complies with Construction Materials Rule 6.3.12(a), Rule 6.4.19(a), and C.R.S. § 34-32.5-115(4)(e) and with Hard Rock/Metal Mining Rule 6.3.12(a), Rule 6.4.20(a), and C.R.S. § 34-32-115(4)(d). This form is for the sole purpose of ensuring compliance with the Rules and Regulations and shall not make the Board or Division a necessary party to any private civil lawsuit to enforce the terms of the agreement or create any enforcement obligations in the Board or the Division.

The following structures are located on or within 200 feet of the proposed affected area:

1. Unimproved roads, fences, poles, and gates
2. _____
3. _____
4. _____
5. _____

(Please list additional structures on a separate page)

CERTIFICATION


The Applicant, Connell Resources, Inc. (print applicant/company name),
by John Warren (print representative's name), as President (print
representative's title), does hereby certify that Haralson, Joseph E and Julie J (structure owner) shall
be compensated for any damage from the proposed mining operation to the above listed structure(s)
located on or within 200 feet of the proposed affected area described within Exhibit A, of the Reclamation
Permit Application for Timnath Connell Pit amendment (operation name),
File Number M-1999-050.

*This form has been approved by the Colorado Mined Land Reclamation Board pursuant to its
authority under the Colorado Land Reclamation Act for the Extraction of Construction Materials and
the Colorado Mined Land Reclamation Act for Hard Rock, Metal, and Designated Mining Operations.
Any alteration or modification to this form shall result in voiding this form.*

NOTARY FOR PERMIT APPLICANT

ACKNOWLEDGED BY:

Applicant Connell Resources, Inc.

Representative Signature 

Date 9/12/24

Title President

STATE OF Colorado

COUNTY OF Larimer ss.

The foregoing was acknowledged before me this 12th day of September, 2024, by
John Warren as President of Connell Resources, Inc.


Notary Public

My Commission Expires: 02-21-2026

JENNIFER LINDBLAD
Notary Public
State of Colorado
Notary ID # 20144008302
My Commission Expires 02-21-2026

NOTARY FOR STRUCTURE OWNER

ACKNOWLEDGED BY:

Structure Owner Haralson, Joseph E and Julie J Signature _____

Date _____ Title _____

STATE OF _____)
) ss.

COUNTY OF _____)

The foregoing was acknowledged before me this ____ day of _____, 20____, by
_____ as _____ of _____.

Notary Public My Commission Expires: _____



Letter of Transmittal

DATE: September 13, 2024

TO: Harmony-McMurray LLC
144 N Mason St., Unit 4
Fort Collins, CO 80524-7103

FROM: Bill Schenderlein
Blue Earth Solutions, LLC
P.O. Box 2427
Fort Collins, Colorado 80522
(970) 227-2803

WE TRANSMIT:



Attached



Information Below

THE FOLLOWING:



Originals



Copy of Letter



Applications



Specifications



Other

FOR YOUR:



Use



Approval



Information



Review & Comment

Remarks:

First, we apologize for needing to send yet another certified mailing letter and any inconvenience it may cause you. As previously stated, Connell Resources, Inc. is in the process of obtaining a Colorado Division of Reclamation, Mining and Safety (DRMS) permit amendment for the Timnath Connell Pit in Larimer County (see Vicinity Map).

As part of the permitting process, DRMS requires Connell Resources to offer an agreement to owners of man-made structures within 200 feet of the permit boundary. The previous structure agreement you received was not signed by Connell Resources and DRMS has requested that we re-send the agreement pre-signed and notarized by Connell Resources. If you wish to complete the agreement, please sign and return a copy of the agreement to us for our records.

Although we have identified permanent man-made structures owned by you or your organization adjacent to the permit boundary, most mining on the site has been completed and active mining is only occurring in a small area of the site interior as seen on the attached see Pre-Mining/Mining Plan Map.

Please call me at (970) 227-2803 with any questions or to schedule a meeting for agreement revisions.

Signed:

A handwritten signature in black ink, appearing to read "Bill Schenderlein", written over a horizontal line.

Structure Agreement

This letter has been provided to you as the owner of a structure on or within two hundred (200) feet of a proposed mine site. The State of Colorado, Division of Reclamation, Mining and Safety ("Division") requires that where a mining operation will adversely affect the stability of any significant, valuable and permanent man-made structure located within two hundred (200) feet of the affected land, the Applicant shall either:

- a) Provide a notarized agreement between the Applicant and the Person(s) having an interest in the structure, that the Applicant is to provide compensation for any damage to the structure; or
- b) Where such an agreement cannot be reached, the Applicant shall provide an appropriate engineering evaluation that demonstrates that such structure shall not be damaged by activities occurring at the mining operation; or
- c) Where such structure is a utility, the Applicant may supply a notarized letter, on utility letterhead, from the owner(s) of the utility that the mining and reclamation activities, as proposed, will have "no negative effect" on their utility. (*Construction Materials Rule 6.3.12 and Rule 6.4.19 & Hard Rock/Metal Mining Rule 6.3.12 and Rule 6.4.20*)

The Colorado Mined Land Reclamation Board ("Board") has determined that this form, if properly executed, represents an agreement that complies with Construction Materials Rule 6.3.12(a), Rule 6.4.19(a), and C.R.S. § 34-32.5-115(4)(e) and with Hard Rock/Metal Mining Rule 6.3.12(a), Rule 6.4.20(a), and C.R.S. § 34-32-115(4)(d). This form is for the sole purpose of ensuring compliance with the Rules and Regulations and shall not make the Board or Division a necessary party to any private civil lawsuit to enforce the terms of the agreement or create any enforcement obligations in the Board or the Division.

The following structures are located on or within 200 feet of the proposed affected area:

- 1. Fences, poles, and gates _____
- 2. _____
- 3. _____
- 4. _____
- 5. _____

(Please list additional structures on a separate page)

CERTIFICATION

The Applicant, Connell Resources, Inc. (print applicant/company name),
by John Warren (print representative's name), as President (print
representative's title), does hereby certify that Harmony-McMurray LLC (structure owner) shall
be compensated for any damage from the proposed mining operation to the above listed structure(s)
located on or within 200 feet of the proposed affected area described within Exhibit A, of the Reclamation
Permit Application for Timnath Connell Pit amendment (operation name),
File Number M-1999-050.

*This form has been approved by the Colorado Mined Land Reclamation Board pursuant to its
authority under the Colorado Land Reclamation Act for the Extraction of Construction Materials and
the Colorado Mined Land Reclamation Act for Hard Rock, Metal, and Designated Mining Operations.
Any alteration or modification to this form shall result in voiding this form.*

NOTARY FOR PERMIT APPLICANT

ACKNOWLEDGED BY:


Applicant Connell Resources, Inc. Representative Signature [Signature]

Date 9/12/24 Title President

STATE OF Colorado)
COUNTY OF Larimer) ss.

The foregoing was acknowledged before me this 12th day of September, 2024, by
John Warren as President of Connell Resources, Inc.

[Signature] My Commission Expires: 02-21-2026
Notary Public



NOTARY FOR STRUCTURE OWNER

ACKNOWLEDGED BY:

Structure Owner Harmony-McMurray LLC Signature _____

Date _____ Title _____

STATE OF _____)
) ss.
COUNTY OF _____)

The foregoing was acknowledged before me this _____ day of _____, 20____, by
_____ as _____ of _____.

Notary Public My Commission Expires: _____



Letter of Transmittal

DATE: September 13, 2024

TO: TDS Telecom
Attn: Matt Jones
266 Basher Drive, Suite 4
Berthoud, CO 80513

FROM: Bill Schenderlein
Blue Earth Solutions, LLC
P.O. Box 2427
Fort Collins, Colorado 80522
(970) 227-2803

WE TRANSMIT:



Attached



Information Below

THE FOLLOWING:



Originals



Copy of Letter



Applications



Specifications



Other

FOR YOUR:



Use



Approval



Information



Review & Comment

Remarks:

First, we apologize for needing to send yet another certified mailing letter and any inconvenience it may cause you. As previously stated, Connell Resources, Inc. is in the process of obtaining a Colorado Division of Reclamation, Mining and Safety (DRMS) permit amendment for the Timnath Connell Pit in Larimer County (see Vicinity Map).

As part of the permitting process, DRMS requires Connell Resources to offer an agreement to owners of man-made structures within 200 feet of the permit boundary. The previous structure agreement you received was not signed by Connell Resources and DRMS has requested that we re-send the agreement pre-signed and notarized by Connell Resources. If you wish to complete the agreement, please sign and return a copy of the agreement to us for our records.

Although we have identified permanent man-made structures owned by you or your organization adjacent to the permit boundary, most mining on the site has been completed and active mining is only occurring in a small area of the site interior as seen on the attached see Pre-Mining/Mining Plan Map.

Please call me at (970) 227-2803 with any questions or to schedule a meeting for agreement revisions.

Signed:

A handwritten signature in black ink, appearing to read "Bill Schenderlein", written over a horizontal line.

Structure Agreement

This letter has been provided to you as the owner of a structure on or within two hundred (200) feet of a proposed mine site. The State of Colorado, Division of Reclamation, Mining and Safety ("Division") requires that where a mining operation will adversely affect the stability of any significant, valuable and permanent man-made structure located within two hundred (200) feet of the affected land, the Applicant shall either:

- a) Provide a notarized agreement between the Applicant and the Person(s) having an interest in the structure, that the Applicant is to provide compensation for any damage to the structure; or
- b) Where such an agreement cannot be reached, the Applicant shall provide an appropriate engineering evaluation that demonstrates that such structure shall not be damaged by activities occurring at the mining operation; or
- c) Where such structure is a utility, the Applicant may supply a notarized letter, on utility letterhead, from the owner(s) of the utility that the mining and reclamation activities, as proposed, will have "no negative effect" on their utility. (*Construction Materials Rule 6.3.12 and Rule 6.4.19 & Hard Rock/Metal Mining Rule 6.3.12 and Rule 6.4.20*)

The Colorado Mined Land Reclamation Board ("Board") has determined that this form, if properly executed, represents an agreement that complies with Construction Materials Rule 6.3.12(a), Rule 6.4.19(a), and C.R.S. § 34-32.5-115(4)(e) and with Hard Rock/Metal Mining Rule 6.3.12(a), Rule 6.4.20(a), and C.R.S. § 34-32-115(4)(d). This form is for the sole purpose of ensuring compliance with the Rules and Regulations and shall not make the Board or Division a necessary party to any private civil lawsuit to enforce the terms of the agreement or create any enforcement obligations in the Board or the Division.

The following structures are located on or within 200 feet of the proposed affected area:

1. Buried fiber optic lines and associated infrastructure _____
2. _____
3. _____
4. _____
5. _____

(Please list additional structures on a separate page)

CERTIFICATION

The Applicant, Connell Resources, Inc. (print applicant/company name),
by John Warren (print representative's name), as President (print
representative's title), does hereby certify that TDS Telecom (structure owner) shall
be compensated for any damage from the proposed mining operation to the above listed structure(s)
located on or within 200 feet of the proposed affected area described within Exhibit A, of the Reclamation
Permit Application for Timnath Connell Pit amendment (operation name),
File Number M-1999-050.

*This form has been approved by the Colorado Mined Land Reclamation Board pursuant to its
authority under the Colorado Land Reclamation Act for the Extraction of Construction Materials and
the Colorado Mined Land Reclamation Act for Hard Rock, Metal, and Designated Mining Operations.
Any alteration or modification to this form shall result in voiding this form.*

NOTARY FOR PERMIT APPLICANT

ACKNOWLEDGED BY:

Applicant Connell Resources, Inc. Representative Signature [Signature]

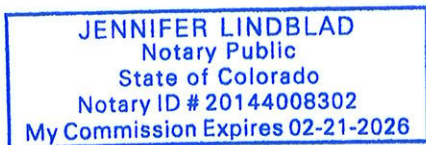
Date 9/12/24 Title President

STATE OF Colorado

COUNTY OF Larimer ss.

The foregoing was acknowledged before me this 12th day of September 24, 2024 by
John Warren as President of Connell Resources, Inc

Jennifer Lindblad My Commission Expires: 02-21-2026
Notary Public



NOTARY FOR STRUCTURE OWNER

ACKNOWLEDGED BY:

Structure Owner TDS Telecom Signature _____

Date _____ Title _____

STATE OF _____)
) ss.
COUNTY OF _____)

The foregoing was acknowledged before me this ____ day of _____, 20____, by
_____ as _____ of _____.

Notary Public My Commission Expires: _____



Letter of Transmittal

DATE: September 13, 2024

TO: Xcel Energy
1901 E. Horsetooth Road
Fort Collins, CO 80525

FROM: Bill Schenderlein
Blue Earth Solutions, LLC
P.O. Box 2427
Fort Collins, Colorado 80522
(970) 227-2803

WE TRANSMIT:



Attached



Information Below

THE FOLLOWING:



Originals



Copy of Letter



Applications



Specifications



Other

FOR YOUR:



Use



Approval



Information



Review & Comment

Remarks:

First, we apologize for needing to send yet another certified mailing letter and any inconvenience it may cause you. As previously stated, Connell Resources, Inc. is in the process of obtaining a Colorado Division of Reclamation, Mining and Safety (DRMS) permit amendment for the Timnath Connell Pit in Larimer County (see Vicinity Map).

As part of the permitting process, DRMS requires Connell Resources to offer an agreement to owners of man-made structures within 200 feet of the permit boundary. The previous structure agreement you received was not signed by Connell Resources and DRMS has requested that we re-send the agreement pre-signed and notarized by Connell Resources. If you wish to complete the agreement, please sign and return a copy of the agreement to us for our records.

Although we have identified permanent man-made structures owned by you or your organization adjacent to the permit boundary, most mining on the site has been completed and active mining is only occurring in a small area of the site interior as seen on the attached see Pre-Mining/Mining Plan Map.

Please call me at (970) 227-2803 with any questions or to schedule a meeting for agreement revisions.

Signed:

A handwritten signature in black ink, appearing to read "Bill Schenderlein", written over a horizontal line.

Structure Agreement

This letter has been provided to you as the owner of a structure on or within two hundred (200) feet of a proposed mine site. The State of Colorado, Division of Reclamation, Mining and Safety ("Division") requires that where a mining operation will adversely affect the stability of any significant, valuable and permanent man-made structure located within two hundred (200) feet of the affected land, the Applicant shall either:

- a) Provide a notarized agreement between the Applicant and the Person(s) having an interest in the structure, that the Applicant is to provide compensation for any damage to the structure; or
- b) Where such an agreement cannot be reached, the Applicant shall provide an appropriate engineering evaluation that demonstrates that such structure shall not be damaged by activities occurring at the mining operation; or
- c) Where such structure is a utility, the Applicant may supply a notarized letter, on utility letterhead, from the owner(s) of the utility that the mining and reclamation activities, as proposed, will have "no negative effect" on their utility. (*Construction Materials Rule 6.3.12 and Rule 6.4.19 & Hard Rock/Metal Mining Rule 6.3.12 and Rule 6.4.20*)

The Colorado Mined Land Reclamation Board ("Board") has determined that this form, if properly executed, represents an agreement that complies with Construction Materials Rule 6.3.12(a), Rule 6.4.19(a), and C.R.S. § 34-32.5-115(4)(e) and with Hard Rock/Metal Mining Rule 6.3.12(a), Rule 6.4.20(a), and C.R.S. § 34-32-115(4)(d). This form is for the sole purpose of ensuring compliance with the Rules and Regulations and shall not make the Board or Division a necessary party to any private civil lawsuit to enforce the terms of the agreement or create any enforcement obligations in the Board or the Division.

The following structures are located on or within 200 feet of the proposed affected area:

- 1. Buried gas distribution lines and associated infrastructure _____
- 2. _____
- 3. _____
- 4. _____
- 5. _____

(Please list additional structures on a separate page)

CERTIFICATION

The Applicant, Connell Resources, Inc. (print applicant/company name),
by John Warren (print representative's name), as President (print
representative's title), does hereby certify that Xcel Energy (structure owner) shall
be compensated for any damage from the proposed mining operation to the above listed structure(s)
located on or within 200 feet of the proposed affected area described within Exhibit A, of the Reclamation
Permit Application for Timnath Connell Pit amendment (operation name),
File Number M-1999.050.

*This form has been approved by the Colorado Mined Land Reclamation Board pursuant to its
authority under the Colorado Land Reclamation Act for the Extraction of Construction Materials and
the Colorado Mined Land Reclamation Act for Hard Rock, Metal, and Designated Mining Operations.
Any alteration or modification to this form shall result in voiding this form.*

NOTARY FOR PERMIT APPLICANT

ACKNOWLEDGED BY:

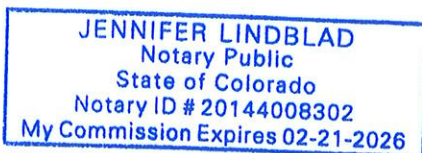
Applicant Connell Resources, Inc. Representative Signature [Signature]

Date 9/12/24 Title President

STATE OF Colorado
COUNTY OF Larimer ss.

The foregoing was acknowledged before me this 12th day of September, 2024, by
John Warren as President of Connell Resources, Inc.

[Signature] My Commission Expires: 02-21-2026
Notary Public



NOTARY FOR STRUCTURE OWNER

ACKNOWLEDGED BY:

Structure Owner Xcel Energy Signature _____

Date _____ Title _____

STATE OF _____)
) ss.
COUNTY OF _____)

The foregoing was acknowledged before me this ____ day of _____, 20____, by
_____ as _____ of _____.

Notary Public My Commission Expires: _____



Letter of Transmittal

DATE: September 13, 2024

TO: Larimer County
Road and Bridge Department
2643 Midpoint, Suite C
Fort Collins, CO 80525

FROM: Bill Schenderlein
Blue Earth Solutions, LLC
P.O. Box 2427
Fort Collins, Colorado 80522
(970) 227-2803

WE TRANSMIT:



Attached



Information Below

THE FOLLOWING:



Originals



Copy of Letter



Applications



Specifications



Other

FOR YOUR:



Use



Approval



Information



Review & Comment

Remarks:

First, we apologize for needing to send yet another certified mailing letter and any inconvenience it may cause you. As previously stated, Connell Resources, Inc. is in the process of obtaining a Colorado Division of Reclamation, Mining and Safety (DRMS) permit amendment for the Timnath Connell Pit in Larimer County (see Vicinity Map).

As part of the permitting process, DRMS requires Connell Resources to offer an agreement to owners of man-made structures within 200 feet of the permit boundary. The previous structure agreement you received was not signed by Connell Resources and DRMS has requested that we re-send the agreement pre-signed and notarized by Connell Resources. If you wish to complete the agreement, please sign and return a copy of the agreement to us for our records.

Although we have identified permanent man-made structures owned by you or your organization adjacent to the permit boundary, most mining on the site has been completed and active mining is only occurring in a small area of the site interior as seen on the attached see Pre-Mining/Mining Plan Map.

Please call me at (970) 227-2803 with any questions or to schedule a meeting for agreement revisions.

Signed:

A handwritten signature in black ink, appearing to read "Bill Schenderlein", written over a horizontal line.

Structure Agreement

This letter has been provided to you as the owner of a structure on or within two hundred (200) feet of a proposed mine site. The State of Colorado, Division of Reclamation, Mining and Safety ("Division") requires that where a mining operation will adversely affect the stability of any significant, valuable and permanent man-made structure located within two hundred (200) feet of the affected land, the Applicant shall either:

- a) Provide a notarized agreement between the Applicant and the Person(s) having an interest in the structure, that the Applicant is to provide compensation for any damage to the structure; or
- b) Where such an agreement cannot be reached, the Applicant shall provide an appropriate engineering evaluation that demonstrates that such structure shall not be damaged by activities occurring at the mining operation; or
- c) Where such structure is a utility, the Applicant may supply a notarized letter, on utility letterhead, from the owner(s) of the utility that the mining and reclamation activities, as proposed, will have "no negative effect" on their utility. (*Construction Materials Rule 6.3.12 and Rule 6.4.19 & Hard Rock/Metal Mining Rule 6.3.12 and Rule 6.4.20*)

The Colorado Mined Land Reclamation Board ("Board") has determined that this form, if properly executed, represents an agreement that complies with Construction Materials Rule 6.3.12(a), Rule 6.4.19(a), and C.R.S. § 34-32.5-115(4)(e) and with Hard Rock/Metal Mining Rule 6.3.12(a), Rule 6.4.20(a), and C.R.S. § 34-32-115(4)(d). This form is for the sole purpose of ensuring compliance with the Rules and Regulations and shall not make the Board or Division a necessary party to any private civil lawsuit to enforce the terms of the agreement or create any enforcement obligations in the Board or the Division.

The following structures are located on or within 200 feet of the proposed affected area:

1. E. County Road 36, S. County Road 5 and all county road associated infrastructure including signs,
2. culverts, and fencing
3.
4.
5.

(Please list additional structures on a separate page)

CERTIFICATION

The Applicant, Connell Resources, Inc. (print applicant/company name),
by John Warren (print representative's name), as President (print
representative's title), does hereby certify that Larimer County (structure owner) shall
be compensated for any damage from the proposed mining operation to the above listed structure(s)
located on or within 200 feet of the proposed affected area described within Exhibit A, of the Reclamation
Permit Application for Timnath Connell Pit amendment (operation name),
File Number M-1999-050.

*This form has been approved by the Colorado Mined Land Reclamation Board pursuant to its
authority under the Colorado Land Reclamation Act for the Extraction of Construction Materials and
the Colorado Mined Land Reclamation Act for Hard Rock, Metal, and Designated Mining Operations.
Any alteration or modification to this form shall result in voiding this form.*

NOTARY FOR PERMIT APPLICANT

ACKNOWLEDGED BY:

Applicant Connell Resources, Inc. Representative Signature [Signature]

Date 9/12/24 Title President

STATE OF Colorado
COUNTY OF Larimer ss.

The foregoing was acknowledged before me this 12th day of September, 2024 by
John Warren as President of Connell Resources, Inc.

[Signature] My Commission Expires: 02-21-2026
Notary Public

JENNIFER LINDBLAD
Notary Public
State of Colorado
Notary ID # 20144008302
My Commission Expires 02-21-2026

NOTARY FOR STRUCTURE OWNER

ACKNOWLEDGED BY:

Structure Owner Larimer County Signature _____

Date _____ Title _____

STATE OF _____)
) ss.
COUNTY OF _____)

The foregoing was acknowledged before me this _____ day of _____, 20____, by
_____ as _____ of _____.

Notary Public My Commission Expires: _____



Letter of Transmittal

DATE: September 13, 2024

TO: Box Elder Ditch Company
207 Windflower Way
Severance, CO 80550

FROM: Bill Schenderlein
Blue Earth Solutions, LLC
P.O. Box 2427
Fort Collins, Colorado 80522
(970) 227-2803

WE TRANSMIT:



Attached



Information Below

THE FOLLOWING:



Originals



Copy of Letter



Applications



Specifications



Other

FOR YOUR:



Use



Approval



Information



Review & Comment

Remarks:

First, we apologize for needing to send yet another certified mailing letter and any inconvenience it may cause you. As previously stated, Connell Resources, Inc. is in the process of obtaining a Colorado Division of Reclamation, Mining and Safety (DRMS) permit amendment for the Timnath Connell Pit in Larimer County (see Vicinity Map).

As part of the permitting process, DRMS requires Connell Resources to offer an agreement to owners of man-made structures within 200 feet of the permit boundary. The previous structure agreement you received was not signed by Connell Resources and DRMS has requested that we re-send the agreement pre-signed and notarized by Connell Resources. If you wish to complete the agreement, please sign and return a copy of the agreement to us for our records.

Although we have identified permanent man-made structures owned by you or your organization adjacent to the permit boundary, most mining on the site has been completed and active mining is only occurring in a small area of the site interior as seen on the attached see Pre-Mining/Mining Plan Map.

Please call me at (970) 227-2803 with any questions or to schedule a meeting for agreement revisions.

Signed: _____

Structure Agreement

This letter has been provided to you as the owner of a structure on or within two hundred (200) feet of a proposed mine site. The State of Colorado, Division of Reclamation, Mining and Safety ("Division") requires that where a mining operation will adversely affect the stability of any significant, valuable and permanent man-made structure located within two hundred (200) feet of the affected land, the Applicant shall either:

- a) Provide a notarized agreement between the Applicant and the Person(s) having an interest in the structure, that the Applicant is to provide compensation for any damage to the structure; or
- b) Where such an agreement cannot be reached, the Applicant shall provide an appropriate engineering evaluation that demonstrates that such structure shall not be damaged by activities occurring at the mining operation; or
- c) Where such structure is a utility, the Applicant may supply a notarized letter, on utility letterhead, from the owner(s) of the utility that the mining and reclamation activities, as proposed, will have "no negative effect" on their utility. (*Construction Materials Rule 6.3.12 and Rule 6.4.19 & Hard Rock/Metal Mining Rule 6.3.12 and Rule 6.4.20*)

The Colorado Mined Land Reclamation Board ("Board") has determined that this form, if properly executed, represents an agreement that complies with Construction Materials Rule 6.3.12(a), Rule 6.4.19(a), and C.R.S. § 34-32.5-115(4)(e) and with Hard Rock/Metal Mining Rule 6.3.12(a), Rule 6.4.20(a), and C.R.S. § 34-32-115(4)(d). This form is for the sole purpose of ensuring compliance with the Rules and Regulations and shall not make the Board or Division a necessary party to any private civil lawsuit to enforce the terms of the agreement or create any enforcement obligations in the Board or the Division.

The following structures are located on or within 200 feet of the proposed affected area:

1. Concrete-lined irrigation ditch and associated infrastructure _____
2. _____
3. _____
4. _____
5. _____

(Please list additional structures on a separate page)

CERTIFICATION

The Applicant, Connell Resources, Inc. (print applicant/company name),
by John Warren (print representative's name), as President (print
representative's title), does hereby certify that Box Elder Ditch Company (structure owner) shall
be compensated for any damage from the proposed mining operation to the above listed structure(s)
located on or within 200 feet of the proposed affected area described within Exhibit A, of the Reclamation
Permit Application for Timnath Connell Pit amendment (operation name),
File Number M-1999-050.

*This form has been approved by the Colorado Mined Land Reclamation Board pursuant to its
authority under the Colorado Land Reclamation Act for the Extraction of Construction Materials and
the Colorado Mined Land Reclamation Act for Hard Rock, Metal, and Designated Mining Operations.
Any alteration or modification to this form shall result in voiding this form.*

NOTARY FOR PERMIT APPLICANT

ACKNOWLEDGED BY:

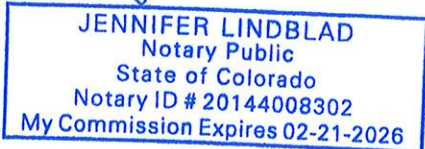
Applicant Connell Resources, Inc. Representative Signature [Signature]

Date 9/12/24 Title President

STATE OF Colorado
COUNTY OF Larimer ss.

The foregoing was acknowledged before me this 12th day of September, 2024, by
John Warren as President of Connell Resources, Inc.

[Signature] My Commission Expires: 02-21-2026
Notary Public



NOTARY FOR STRUCTURE OWNER

ACKNOWLEDGED BY:

Structure Owner Box Elder Ditch Company Signature _____

Date _____ Title _____

STATE OF _____)
) ss.
COUNTY OF _____)

The foregoing was acknowledged before me this _____ day of _____, 20____, by
_____ as _____ of _____.

Notary Public My Commission Expires: _____



Letter of Transmittal

DATE: September 13, 2024

TO: Ladera Business Improvement District
Spencer Fane LLP
1700 Lincoln Street, Suite 2000
Denver, CO 80203

FROM: Bill Schenderlein
Blue Earth Solutions, LLC
P.O. Box 2427
Fort Collins, Colorado 80522
(970) 227-2803

WE TRANSMIT:

Attached



Information Below

THE FOLLOWING:

Originals



Copy of Letter



Applications



Specifications



Other

FOR YOUR:

Use



Approval



Information



Review & Comment

Remarks:

First, we apologize for needing to send yet another certified mailing letter and any inconvenience it may cause you. As previously stated, Connell Resources, Inc. is in the process of obtaining a Colorado Division of Reclamation, Mining and Safety (DRMS) permit amendment for the Timnath Connell Pit in Larimer County (see Vicinity Map).

As part of the permitting process, DRMS requires Connell Resources to offer an agreement to owners of man-made structures within 200 feet of the permit boundary. The previous structure agreement you received was not signed by Connell Resources and DRMS has requested that we re-send the agreement pre-signed and notarized by Connell Resources. If you wish to complete the agreement, please sign and return a copy of the agreement to us for our records.

Although we have identified permanent man-made structures owned by you or your organization adjacent to the permit boundary, most mining on the site has been completed and active mining is only occurring in a small area of the site interior as seen on the attached see Pre-Mining/Mining Plan Map.

Please call me at (970) 227-2803 with any questions or to schedule a meeting for agreement revisions.

Signed:

A handwritten signature in black ink, appearing to read "Bill Schenderlein", written over a horizontal line.

Structure Agreement

This letter has been provided to you as the owner of a structure on or within two hundred (200) feet of a proposed mine site. The State of Colorado, Division of Reclamation, Mining and Safety ("Division") requires that where a mining operation will adversely affect the stability of any significant, valuable and permanent man-made structure located within two hundred (200) feet of the affected land, the Applicant shall either:

- a) Provide a notarized agreement between the Applicant and the Person(s) having an interest in the structure, that the Applicant is to provide compensation for any damage to the structure; or
- b) Where such an agreement cannot be reached, the Applicant shall provide an appropriate engineering evaluation that demonstrates that such structure shall not be damaged by activities occurring at the mining operation; or
- c) Where such structure is a utility, the Applicant may supply a notarized letter, on utility letterhead, from the owner(s) of the utility that the mining and reclamation activities, as proposed, will have "no negative effect" on their utility. (*Construction Materials Rule 6.3.12 and Rule 6.4.19 & Hard Rock/Metal Mining Rule 6.3.12 and Rule 6.4.20*)

The Colorado Mined Land Reclamation Board ("Board") has determined that this form, if properly executed, represents an agreement that complies with Construction Materials Rule 6.3.12(a), Rule 6.4.19(a), and C.R.S. § 34-32.5-115(4)(e) and with Hard Rock/Metal Mining Rule 6.3.12(a), Rule 6.4.20(a), and C.R.S. § 34-32-115(4)(d). This form is for the sole purpose of ensuring compliance with the Rules and Regulations and shall not make the Board or Division a necessary party to any private civil lawsuit to enforce the terms of the agreement or create any enforcement obligations in the Board or the Division.

The following structures are located on or within 200 feet of the proposed affected area:

1. Non-potable water system and associated infrastructure
2. Stormwater infrastructure
3.
4.
5.

(Please list additional structures on a separate page)

CERTIFICATION

The Applicant, Connell Resources, Inc. (print applicant/company name),
by John Warren (print representative's name), as President (print
representative's title), does hereby certify that Ladera Business Improvement District (structure owner) shall
be compensated for any damage from the proposed mining operation to the above listed structure(s)
located on or within 200 feet of the proposed affected area described within Exhibit A, of the Reclamation
Permit Application for Timnath Connell Pit amendment (operation name),
File Number M-1999-050.

*This form has been approved by the Colorado Mined Land Reclamation Board pursuant to its
authority under the Colorado Land Reclamation Act for the Extraction of Construction Materials and
the Colorado Mined Land Reclamation Act for Hard Rock, Metal, and Designated Mining Operations.
Any alteration or modification to this form shall result in voiding this form.*

NOTARY FOR PERMIT APPLICANT

ACKNOWLEDGED BY:

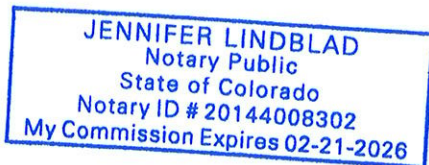
Applicant Connell Resources, Inc. Representative Signature [Signature]

Date 9/12/24 Title President

STATE OF Colorado)
COUNTY OF Larimer) ss.

The foregoing was acknowledged before me this 12th day of September, 2024, by
John Warren as President of Connell Resources, Inc.

[Signature] My Commission Expires: 02-21-2026
Notary Public



NOTARY FOR STRUCTURE OWNER

ACKNOWLEDGED BY:

Structure Owner Ladera Business Improvement District Signature _____

Date _____ Title _____

STATE OF _____)
) ss.
COUNTY OF _____)

The foregoing was acknowledged before me this ____ day of _____, 20____, by
_____ as _____ of _____.

Notary Public My Commission Expires: _____



Letter of Transmittal

DATE: September 16, 2024

TO: CenturyLink (Lumen)
Attn: Nicole Trupp
124 West Magnolia Street
Fort Collins, CO 80524

FROM: Bill Schenderlein
Blue Earth Solutions, LLC
P.O. Box 2427
Fort Collins, Colorado 80522
(970) 227-2803

WE TRANSMIT:



Attached



Information Below

THE FOLLOWING:



Originals



Copy of Letter



Applications



Specifications



Other

FOR YOUR:



Use



Approval



Information



Review & Comment

Remarks:

First, we apologize for needing to send yet another certified mailing letter and any inconvenience it may cause you. As previously stated, Connell Resources, Inc. is in the process of obtaining a Colorado Division of Reclamation, Mining and Safety (DRMS) permit amendment for the Timnath Connell Pit in Larimer County (see Vicinity Map).

As part of the permitting process, DRMS requires Connell Resources to offer an agreement to owners of man-made structures within 200 feet of the permit boundary. The previous structure agreement you received was not signed by Connell Resources and DRMS has requested that we re-send the agreement pre-signed and notarized by Connell Resources. If you wish to complete the agreement, please sign and return a copy of the agreement to us for our records.

Although we have identified permanent man-made structures owned by you or your organization adjacent to the permit boundary, most mining on the site has been completed and active mining is only occurring in a small area of the site interior as seen on the attached see Pre-Mining/Mining Plan Map.

Please call me at (970) 227-2803 with any questions or to schedule a meeting for agreement revisions.

Signed:

Structure Agreement

This letter has been provided to you as the owner of a structure on or within two hundred (200) feet of a proposed mine site. The State of Colorado, Division of Reclamation, Mining and Safety ("Division") requires that where a mining operation will adversely affect the stability of any significant, valuable and permanent man-made structure located within two hundred (200) feet of the affected land, the Applicant shall either:

- a) Provide a notarized agreement between the Applicant and the Person(s) having an interest in the structure, that the Applicant is to provide compensation for any damage to the structure; or
- b) Where such an agreement cannot be reached, the Applicant shall provide an appropriate engineering evaluation that demonstrates that such structure shall not be damaged by activities occurring at the mining operation; or
- c) Where such structure is a utility, the Applicant may supply a notarized letter, on utility letterhead, from the owner(s) of the utility that the mining and reclamation activities, as proposed, will have "no negative effect" on their utility. (*Construction Materials Rule 6.3.12 and Rule 6.4.19 & Hard Rock/Metal Mining Rule 6.3.12 and Rule 6.4.20*)

The Colorado Mined Land Reclamation Board ("Board") has determined that this form, if properly executed, represents an agreement that complies with Construction Materials Rule 6.3.12(a), Rule 6.4.19(a), and C.R.S. § 34-32.5-115(4)(e) and with Hard Rock/Metal Mining Rule 6.3.12(a), Rule 6.4.20(a), and C.R.S. § 34-32-115(4)(d). This form is for the sole purpose of ensuring compliance with the Rules and Regulations and shall not make the Board or Division a necessary party to any private civil lawsuit to enforce the terms of the agreement or create any enforcement obligations in the Board or the Division.

The following structures are located on or within 200 feet of the proposed affected area:

1. Buried communication lines and associated infrastructure
2. _____
3. _____
4. _____
5. _____

(Please list additional structures on a separate page)

CERTIFICATION

The Applicant, Connell Resources, Inc. (print applicant/company name),
by John Warren (print representative's name), as President (print
representative's title), does hereby certify that CenturyLink (Lumen) (structure owner) shall
be compensated for any damage from the proposed mining operation to the above listed structure(s)
located on or within 200 feet of the proposed affected area described within Exhibit A, of the Reclamation
Permit Application for Timnath Connell Pit amendment (operation name),
File Number M-1999-050.

*This form has been approved by the Colorado Mined Land Reclamation Board pursuant to its
authority under the Colorado Land Reclamation Act for the Extraction of Construction Materials and
the Colorado Mined Land Reclamation Act for Hard Rock, Metal, and Designated Mining Operations.
Any alteration or modification to this form shall result in voiding this form.*

NOTARY FOR PERMIT APPLICANT

ACKNOWLEDGED BY:

Applicant Connell Resources, Inc. Representative Signature [Signature]

Date 9/12/24 Title President

STATE OF Colorado)
COUNTY OF Larimer) ss.

The foregoing was acknowledged before me this 12th day of September, 2024, by
John Warren as President of Connell Resources, Inc.

[Signature] My Commission Expires: 02-21-2026
Notary Public

JENNIFER LINDBLAD
Notary Public
State of Colorado
Notary ID # 20144008302
My Commission Expires 02-21-2026

NOTARY FOR STRUCTURE OWNER

ACKNOWLEDGED BY:

Structure Owner CenturyLink (Lumen) Signature _____

Date _____ Title _____

STATE OF _____)
) ss.
COUNTY OF _____)

The foregoing was acknowledged before me this ____ day of _____, 20____, by
_____ as _____ of _____.

Notary Public My Commission Expires: _____



Letter of Transmittal

DATE: September 16, 2024

TO: Comcast (Xfinity)
Attn: Carol Buntenbah
1201 University Avenue
Fort Collins, CO 80521

FROM: Bill Schenderlein
Blue Earth Solutions, LLC
P.O. Box 2427
Fort Collins, Colorado 80522
(970) 227-2803

WE TRANSMIT:



Attached



Information Below

THE FOLLOWING:



Originals



Copy of Letter



Applications



Specifications



Other

FOR YOUR:



Use



Approval



Information



Review & Comment

Remarks:

First, we apologize for needing to send yet another certified mailing letter and any inconvenience it may cause you. As previously stated, Connell Resources, Inc. is in the process of obtaining a Colorado Division of Reclamation, Mining and Safety (DRMS) permit amendment for the Timnath Connell Pit in Larimer County (see Vicinity Map).

As part of the permitting process, DRMS requires Connell Resources to offer an agreement to owners of man-made structures within 200 feet of the permit boundary. The previous structure agreement you received was not signed by Connell Resources and DRMS has requested that we re-send the agreement pre-signed and notarized by Connell Resources. If you wish to complete the agreement, please sign and return a copy of the agreement to us for our records.

Although we have identified permanent man-made structures owned by you or your organization adjacent to the permit boundary, most mining on the site has been completed and active mining is only occurring in a small area of the site interior as seen on the attached see Pre-Mining/Mining Plan Map.

Please call me at (970) 227-2803 with any questions or to schedule a meeting for agreement revisions.

Signed:

A handwritten signature in black ink, appearing to read "Bill Schenderlein", written over a horizontal line.

Structure Agreement

This letter has been provided to you as the owner of a structure on or within two hundred (200) feet of a proposed mine site. The State of Colorado, Division of Reclamation, Mining and Safety ("Division") requires that where a mining operation will adversely affect the stability of any significant, valuable and permanent man-made structure located within two hundred (200) feet of the affected land, the Applicant shall either:

- a) Provide a notarized agreement between the Applicant and the Person(s) having an interest in the structure, that the Applicant is to provide compensation for any damage to the structure; or
- b) Where such an agreement cannot be reached, the Applicant shall provide an appropriate engineering evaluation that demonstrates that such structure shall not be damaged by activities occurring at the mining operation; or
- c) Where such structure is a utility, the Applicant may supply a notarized letter, on utility letterhead, from the owner(s) of the utility that the mining and reclamation activities, as proposed, will have "no negative effect" on their utility. (*Construction Materials Rule 6.3.12 and Rule 6.4.19 & Hard Rock/Metal Mining Rule 6.3.12 and Rule 6.4.20*)

The Colorado Mined Land Reclamation Board ("Board") has determined that this form, if properly executed, represents an agreement that complies with Construction Materials Rule 6.3.12(a), Rule 6.4.19(a), and C.R.S. § 34-32.5-115(4)(e) and with Hard Rock/Metal Mining Rule 6.3.12(a), Rule 6.4.20(a), and C.R.S. § 34-32-115(4)(d). This form is for the sole purpose of ensuring compliance with the Rules and Regulations and shall not make the Board or Division a necessary party to any private civil lawsuit to enforce the terms of the agreement or create any enforcement obligations in the Board or the Division.

The following structures are located on or within 200 feet of the proposed affected area:

1. Buried fiber optic lines and associated infrastructure _____
2. _____
3. _____
4. _____
5. _____

(Please list additional structures on a separate page)

CERTIFICATION

The Applicant, Connell Resources, Inc. (print applicant/company name),
by John Warren (print representative's name), as President (print
representative's title), does hereby certify that Comcast (Xfinity) (structure owner) shall
be compensated for any damage from the proposed mining operation to the above listed structure(s)
located on or within 200 feet of the proposed affected area described within Exhibit A, of the Reclamation
Permit Application for Timnath Connell Pit amendment (operation name),
File Number M-1999-050.

*This form has been approved by the Colorado Mined Land Reclamation Board pursuant to its
authority under the Colorado Land Reclamation Act for the Extraction of Construction Materials and
the Colorado Mined Land Reclamation Act for Hard Rock, Metal, and Designated Mining Operations.
Any alteration or modification to this form shall result in voiding this form.*

NOTARY FOR PERMIT APPLICANT

ACKNOWLEDGED BY:

Applicant Connell Resources, Inc. Representative Signature [Signature]

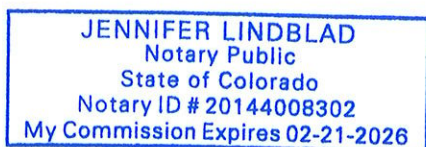
Date 9/12/24 Title President

STATE OF Colorado)

COUNTY OF Larimer) ss.

The foregoing was acknowledged before me this 12th day of September, 2024, by
John Warren as President of Connell Resources, Inc.

[Signature] My Commission Expires: 02-21-2026
Notary Public



NOTARY FOR STRUCTURE OWNER

ACKNOWLEDGED BY:

Structure Owner Comcast (Xfinity) Signature _____

Date _____ Title _____

STATE OF _____)
) ss.
COUNTY OF _____)

The foregoing was acknowledged before me this ____ day of _____, 20____, by
_____ as _____ of _____.

Notary Public My Commission Expires: _____

Proof of Structure Agreement Delivery

U.S. Postal Service™
CERTIFIED MAIL® RECEIPT
Domestic Mail Only

For delivery information, visit our website at www.usps.com.
Fort Collins, CO 80528

Certified Mail Fee \$4.85

Extra Services & Fees (check box, add fee as appropriate)

☐ Return Receipt (hardcopy) \$0.00
☐ Return Receipt (electronic) \$0.00
☐ Certified Mail Restricted Delivery \$0.00
☐ Adult Signature Required \$0.00
☐ Adult Signature Restricted Delivery \$0.00

Postage \$1.01

Total Postage and Fees

\$9.96

Sent To
Haralson, Joseph
Street and Apt. No., or PO Box No.
5600 S County Rd 5
City, State, ZIP+4®
Fort Collins CO 80528

PS Form 3800, January 2023 PSN 7530-02-000-9047 See Reverse for Instructions

U.S. Postal Service™
CERTIFIED MAIL® RECEIPT
Domestic Mail Only

For delivery information, visit our website at www.usps.com.
Fort Collins, CO 80524

Certified Mail Fee \$4.85

Extra Services & Fees (check box, add fee as appropriate)

☐ Return Receipt (hardcopy) \$0.00
☐ Return Receipt (electronic) \$0.00
☐ Certified Mail Restricted Delivery \$0.00
☐ Adult Signature Required \$0.00
☐ Adult Signature Restricted Delivery \$0.00

Postage \$1.01

Total Postage and Fees

\$9.96

Sent To
HARMONY-MCMURRAY LLC
351 LINDEN ST., UNIT 160
FORT COLLINS, CO 80524-4416

PS Form 3800, January 2023 PSN 7530-02-000-9047 See Reverse for Instructions

U.S. Postal Service™
CERTIFIED MAIL® RECEIPT
Domestic Mail Only

For delivery information, visit our website at www.usps.com.
Timnath, CO 80547

Certified Mail Fee \$4.85

Extra Services & Fees (check box, add fee as appropriate)

☐ Return Receipt (hardcopy) \$0.00
☐ Return Receipt (electronic) \$0.00
☐ Certified Mail Restricted Delivery \$0.00
☐ Adult Signature Required \$0.00
☐ Adult Signature Restricted Delivery \$0.00

Postage \$1.01

Total Postage and Fees

\$9.96

Sent To
TERRA RESOURCE CORP
HARRISON, CRAIG
PO BOX 399
City, State, ZIP+4®
TIMNATH, CO 80547

PS Form 3800, January 2023 PSN 7530-02-000-9047 See Reverse for Instructions

U.S. Postal Service™
CERTIFIED MAIL® RECEIPT
Domestic Mail Only

For delivery information, visit our website at www.usps.com.
Denver, CO 80203

Certified Mail Fee \$4.85

Extra Services & Fees (check box, add fee as appropriate)

☐ Return Receipt (hardcopy) \$0.00
☐ Return Receipt (electronic) \$0.00
☐ Certified Mail Restricted Delivery \$0.00
☐ Adult Signature Required \$0.00
☐ Adult Signature Restricted Delivery \$0.00

Postage \$1.01

Total Postage and Fees

\$9.96

Sent To
LADERA BUS. IMPROVEMENT DIST.
SPENCER FANE LLP
1700 LINCOLN STREET, SUITE 2000
DENVER, CO 80203

PS Form 3800, January 2023 PSN 7530-02-000-9047 See Reverse for Instructions

U.S. Postal Service™
CERTIFIED MAIL® RECEIPT
Domestic Mail Only

For delivery information, visit our website at www.usps.com.
Fort Collins, CO 80525

Certified Mail Fee \$4.85

Extra Services & Fees (check box, add fee as appropriate)

☐ Return Receipt (hardcopy) \$0.00
☐ Return Receipt (electronic) \$0.00
☐ Certified Mail Restricted Delivery \$0.00
☐ Adult Signature Required \$0.00
☐ Adult Signature Restricted Delivery \$0.00

Postage \$1.01

Total Postage and Fees

\$9.96

Sent To
LARIMER COUNTY
ROAD AND BRIDGE DEPARTMENT
2643 MIDPOINT, SUITE C
FORT COLLINS, CO 80525

PS Form 3800, January 2023 PSN 7530-02-000-9047 See Reverse for Instructions

U.S. Postal Service™
CERTIFIED MAIL® RECEIPT
Domestic Mail Only

For delivery information, visit our website at www.usps.com.
Berthoud, CO 80513

Certified Mail Fee \$4.85

Extra Services & Fees (check box, add fee as appropriate)

☐ Return Receipt (hardcopy) \$0.00
☐ Return Receipt (electronic) \$0.00
☐ Certified Mail Restricted Delivery \$0.00
☐ Adult Signature Required \$0.00
☐ Adult Signature Restricted Delivery \$0.00

Postage \$1.01

Total Postage and Fees

\$9.96

Sent To
TDS TELECOM
ATTN: MATT JONES
266 BASHER DRIVE, SUITE 4
City, State
BERTHOUD, CO 80513

PS Form 3800, January 2023 PSN 7530-02-000-9047 See Reverse for Instructions

9589 0710 5270 0692 4520 16

U.S. Postal Service™ CERTIFIED MAIL® RECEIPT

Domestic Mail Only

For delivery information, visit our website at www.usps.com®.

Fort Collins, CO 80528

Certified Mail Fee \$4.85

Extra Services & Fees (check box, add fee as appropriate)

☐ Return Receipt (hardcopy) \$0.00

☐ Return Receipt (electronic) \$0.00

☐ Certified Mail Restricted Delivery \$0.00

☐ Adult Signature Required \$0.00

☐ Adult Signature Restricted Delivery \$0.00

Postage \$1.01

Total Postage and Fees \$9.96

SENT TO
COLORADO YOUTH OUTDOORS
CHARITABLE TRUST
4927 E COUNTY ROAD 36
FORT COLLINS, CO 80528-8914

PS Form 3800, January 2023 PSN 7530-02-000-9047 See Reverse for Instructions

U.S. Postal Service™ CERTIFIED MAIL® RECEIPT

Domestic Mail Only

For delivery information, visit our website at www.usps.com®.

Timnath, CO 80547

Certified Mail Fee \$4.85

Extra Services & Fees (check box, add fee as appropriate)

☐ Return Receipt (hardcopy) \$0.00

☐ Return Receipt (electronic) \$0.00

☐ Certified Mail Restricted Delivery \$0.00

☐ Adult Signature Required \$0.00

☐ Adult Signature Restricted Delivery \$0.00

Postage \$1.01

Total Postage and Fees \$5.86 - 9.96 AS

SENT TO
TERRA RESOURCE CORP
PO BOX 399
TIMNATH, CO 80547-0399

PS Form 3800, January 2023 PSN 7530-02-000-9047 See Reverse for Instructions

9589 0710 5270 0692 4520 23

U.S. Postal Service™ CERTIFIED MAIL® RECEIPT

Domestic Mail Only

For delivery information, visit our website at www.usps.com®.

Fort Collins, CO 80525

Certified Mail Fee \$4.85

Extra Services & Fees (check box, add fee as appropriate)

☐ Return Receipt (hardcopy) \$0.00

☐ Return Receipt (electronic) \$0.00

☐ Certified Mail Restricted Delivery \$0.00

☐ Adult Signature Required \$0.00

☐ Adult Signature Restricted Delivery \$0.00

Postage \$1.01

Total Postage and Fees \$9.96

SENT TO
XCEL ENERGY
1901 E. HORSETOOTH ROAD
FORT COLLINS, CO 80525

PS Form 3800, January 2023 PSN 7530-02-000-9047 See Reverse for Instructions

9589 0710 5270 0692 4520 47

U.S. Postal Service™ CERTIFIED MAIL® RECEIPT

Domestic Mail Only

For delivery information, visit our website at www.usps.com®.

Windsor, CO 80550

Certified Mail Fee \$4.85

Extra Services & Fees (check box, add fee as appropriate)

☐ Return Receipt (hardcopy) \$0.00

☐ Return Receipt (electronic) \$0.00

☐ Certified Mail Restricted Delivery \$0.00

☐ Adult Signature Required \$0.00

☐ Adult Signature Restricted Delivery \$0.00

Postage \$1.01

Total Postage and Fees \$9.96

SENT TO
BOX ELDER DITCH COMPANY
207 WINDFLOWER WAY
SEVERANCE, CO 80550

PS Form 3800, January 2023 PSN 7530-02-000-9047 See Reverse for Instructions

9589 0710 5270 1281 5951 21

U.S. Postal Service™ CERTIFIED MAIL® RECEIPT

Domestic Mail Only

For delivery information, visit our website at www.usps.com®.

Fort Collins, CO 80521

Certified Mail Fee \$4.85

Extra Services & Fees (check box, add fee as appropriate)

☐ Return Receipt (hardcopy) \$0.00

☐ Return Receipt (electronic) \$0.00

☐ Certified Mail Restricted Delivery \$0.00

☐ Adult Signature Required \$0.00

☐ Adult Signature Restricted Delivery \$0.00

Postage \$1.01

Total Postage and Fees \$9.96

SENT TO
COMCAST (XFINITY)
ATTN: CAROL BUNTENBAH
1201 UNIVERSITY AVENUE
FORT COLLINS, CO 80521

PS Form 3800, January 2023 PSN 7530-02-000-9047 See Reverse for Instructions

9589 0710 5270 1281 5951 14

U.S. Postal Service™ CERTIFIED MAIL® RECEIPT

Domestic Mail Only

For delivery information, visit our website at www.usps.com®.

Fort Collins, CO 80524

Certified Mail Fee \$4.85

Extra Services & Fees (check box, add fee as appropriate)

☐ Return Receipt (hardcopy) \$0.00

☐ Return Receipt (electronic) \$0.00

☐ Certified Mail Restricted Delivery \$0.00

☐ Adult Signature Required \$0.00

☐ Adult Signature Restricted Delivery \$0.00

Postage \$1.01

Total Postage and Fees \$9.96

SENT TO
CENTURYLINK (LUMEN)
ATTN: NICOLE TRUPP
124 WEST MAGNOLIA STREET
FORT COLLINS, CO 80524

PS Form 3800, January 2023 PSN 7530-02-000-9047 See Reverse for Instructions

CenturyLink (Lumen) and
Comcast (Xfinity)
Communications

8/7/2024

Comcast (Xfinity) - 8000 E Iliff Ave, Denver CO 80231

Amy Moorehead - VP/General Manager (303) 242-1263

referred me to

9/13/2024

Carol ~~Betenbaugh~~ ^{Bontenbach} - Comcast Construction Noco
(720) 800-1802

1201 University Ave

West Collins, CO 80521

CenturyLink (Lumen)

Daniel Trupp

referred to Nicole Trupp 9/13/2024

Bryan Brown 8/8/2024

referred to Randy Booth

From: [Booth, Randy](#)
To: [Brown, Bryan](#); [Miller, Kenneth R](#)
Cc: [William Schenderlein](#); [Booth, Randy](#)
Subject: Timnath Connell Pit Structure Agreement. Kechter Road (CR 36) and South CR 5
Date: Friday, August 9, 2024 11:04:14 AM
Attachments: [image001.png](#)
[image005.png](#)
[image002.png](#)
[image004.png](#)
[Timnath Connell Pit Exhibit B.pdf](#)
[Timnath Connell Pit Exhibit C-1.pdf](#)
[Timnath Connell Pit Exhibit C-5.pdf](#)
[CenturyLink Structure Agreement.pdf](#)

Hi Ken and Bryan,

William with Connell Resources, is asking for Lumen to sign / notarize the attached Structure Agreement. We ended up getting last structure agreement sending it over to Steven Parker for signature & notarized. Please look over and forward when possible.

Exhibit C-1 utilities and the buffer zone.

Thanks,

Randy Booth
OSP engineer
Randy.booth@lumen.com



From: William Schenderlein <bill@blueearthsolutions.net>
Sent: Friday, August 9, 2024 11:42 AM
To: Booth, Randy <Randy.Booth@lumen.com>
Subject: RE: CenturyLink/Lumen contact

CAUTION: This email originated outside of Lumen Technologies. Do not click links or open attachments unless you recognize the sender and know the content is safe.

Thanks for getting back to me Randy. Yes this is the same site you and Joel discussed. I'm glad

you had a chance to speak with Joel – he is the regulatory specialist working for the Colorado Division of Reclamation, Mining and Safety. Connell Resources, Inc. is in the process of permitting this site through his agency. The property is already an active aggregate mine and has been in operation since 1999. The current permit under review is to simply update the reclamation plan.

The attached exhibits show the site location (Exhibit B), the adjacent property and utility owners including CenturyLink and the 200-foot buffer (Exhibit C-1), and the site mining plan map (Exhibit C-5). Currently, all mining and reclamation is in the interior of Phase 3. All mining and reclamation adjacent to Kechter Road (CR 36) and South CR 5 and near the ROWs that contain CenturyLink/Lumen assets is complete.

I've also attached a structure agreement (similar to the one you provided me for the East 8th Street Pit). If you would like to execute this agreement I can have Connell Resources sign and notarize their part either before or after CenturyLink completes the owner's part. Either way, I will make sure you have a copy of the fully executed agreement.

Since the original notification was not received by CenturyLink (via Brady Craddock) in a timely manner, if applicable, it would also be helpful if you could confirm that CenturyLink received the project notice (sent with my original email) and has no objections to the project/permit.

If you have questions or wish to discuss this further, please give me a call Randy.

Bill Schenderlein
Blue Earth Solutions, LLC
(970) 227-2803

From: Booth, Randy <Randy.Booth@lumen.com>
Sent: Friday, August 9, 2024 7:44 AM
To: William Schenderlein <bill@blueearthsolutions.net>
Cc: Brown, Bryan <bryan.brown@lumen.com>; Booth, Randy <Randy.Booth@lumen.com>
Subject: RE: CenturyLink/Lumen contact

William,

I provided the attached structure agreement example to Joel Renfro with the Colorado Division of Reclamation. I believe this is the same location.

If your requiring Lumen to sign off on structure agreement in case of damages caused by the mining, need drawing of the area with 200' buffer and notarized agreement.

Thanks,

Randy Booth
OSP engineer
Randy.booth@lumen.com



From: William Schenderlein <bill@blueeartholutions.net>
Sent: Thursday, August 8, 2024 2:14 PM
To: Booth, Randy <Randy.Booth@lumen.com>
Cc: Brown, Bryan <bryan.brown@lumen.com>
Subject: CenturyLink/Lumen contact

CAUTION: This email originated outside of Lumen Technologies. Do not click links or open attachments unless you recognize the sender and know the content is safe.

Randy – I got your contact information from Bryan Brown. We work with Connell Resources, Inc. on their Timnath Connell Pit aggregate mine outside Fort Collins, Colorado. We are doing some permitting and need to notify utilities that are near the project site. CenturyLink/Lumen has assets in the County Road ROW adjacent to the site. We do not believe this project will affect the roads, ROWs, or any utilities, but regulations require notification. We tried to send notification through a previous contact (Brady Craddock) who, I believe, does not work with Lumen any longer.

Are you a good contact to receive notifications? I've included a copy of the notification and attachments we tried to send to Brady. If not, could you provide an appropriate contact?

Bill Schenderlein, P.E.
Blue Earth Solutions, LLC
P.O. Box 2427
Fort Collins, CO 80522
(970) 227-2803

This communication is the property of Lumen Technologies and may contain confidential or privileged information. Unauthorized use of this communication is strictly

prohibited and may be unlawful. If you have received this communication in error, please immediately notify the sender by reply e-mail and destroy all copies of the communication and any attachments.

This communication is the property of Lumen Technologies and may contain confidential or privileged information. Unauthorized use of this communication is strictly prohibited and may be unlawful. If you have received this communication in error, please immediately notify the sender by reply e-mail and destroy all copies of the communication and any attachments.

From: [William Schenderlein](#)
To: [Trupp, Nicole](#)
Cc: [Trupp, Daniel](#)
Subject: RE: CenturyLink asset verification
Date: Monday, September 16, 2024 1:45:00 PM
Attachments: [CenturyLink Structure Agreement.pdf](#)
[image002.png](#)
[Exhibit B.pdf](#)
[Exhibit C-5 printed 11x17.pdf](#)

Thank you Nicole. For your review/use, the attached documents are what we are sending to the Magnolia Street address in certified mail. Thanks again Nicole.

Bill Schenderlein
Blue Earth Solutions, LLC
(970) 227-2803

From: Trupp, Nicole <Nicole.Trupp@lumen.com>
Sent: Monday, September 16, 2024 10:44 AM
To: William Schenderlein <bill@blueearthsolutions.net>
Cc: Trupp, Daniel <Daniel.Trupp@lumen.com>
Subject: RE: CenturyLink asset verification

Bill.

You can send it to the Magnolia office at 124 W Magnolia Street , attention to me and I will pick it up next time I am there.

Thank you,

LUMEN[®]

Nicole Trupp
ASSOCIATE ENGINEER
124 W Magnolia ST Fort Collins, CO 80524
Cell – 970-689-6550
Email – nicole.trupp@lumen.com

From: William Schenderlein <bill@blueearthsolutions.net>
Sent: Monday, September 16, 2024 8:21 AM
To: Trupp, Nicole <Nicole.Trupp@lumen.com>
Cc: Trupp, Daniel <Daniel.Trupp@lumen.com>
Subject: RE: CenturyLink asset verification

CAUTION: This email originated outside of Lumen Technologies. Do not click links or open attachments unless you recognize the sender and know the content is safe.

Nicole – I would love to be able to work via email. However, the permitting agency we work through (Colorado Division of Reclamation, Mining and Safety) has rules and regulations that have not been updated since the 1970's and they require me to send notifications by certified mail. I can certainly send you (by email) the same information I would send by certified mail, but they still require the certified letter to be sent and received. If I send the certified letter to the 124 W Magnolia Street address to your attention will it be 'received'? I can also email you the information in the letter.

Bill Schenderlein
Blue Earth Solutions, LLC
(970) 227-2803

From: Trupp, Nicole <Nicole.Trupp@lumen.com>
Sent: Monday, September 16, 2024 8:14 AM
To: William Schenderlein <bill@blueearthsolutions.net>; Trupp, Daniel <Daniel.Trupp@lumen.com>
Subject: RE: CenturyLink asset verification

Bill,

Working from home we do not have an actual address to receive mail. Please email any notices or agreements to me at Nicole.trupp@lumen.com

Thank you,

LUMEN®

Nicole Trupp
ASSOCIATE ENGINEER
124 W Magnolia ST Fort Collins, CO 80524
Cell – 970-689-6550
Email – nicole.trupp@lumen.com

From: William Schenderlein <bill@blueearthsolutions.net>
Sent: Sunday, September 15, 2024 7:34 PM
To: Trupp, Daniel <Daniel.Trupp@lumen.com>; Trupp, Nicole <Nicole.Trupp@lumen.com>
Subject: RE: CenturyLink asset verification

CAUTION: This email originated outside of Lumen Technologies. Do not click links or open attachments unless you recognize the sender and know the content is safe.

Thank you Daniel and Nicole.

I have been out of the office for about a month, but before I left I was in contact with Randy Booth and Bryan Brown. However, we have not had any communications since.

Our communications were all be email and I am hoping I can get a street address where we can be sure that notices or agreements will be received.

Bill Schenderlein
Blue Earth Solutions, LLC
(970) 227-2803

From: Trupp, Daniel <Daniel.Trupp@lumen.com>
Sent: Friday, September 13, 2024 1:24 PM
To: William Schenderlein <bill@blueearthsolutions.net>; Trupp, Nicole <Nicole.Trupp@lumen.com>
Subject: Re: CenturyLink asset verification

Hi William,

I have added Nicole to this email she should be able to assist.
Feel free to reach out if i can help with anything else.

Thank you!

Sent from my T-Mobile 5G Device
Get [Outlook for Android](#)

From: William Schenderlein <bill@blueearthsolutions.net>
Sent: Friday, September 13, 2024 12:17:02 PM
To: Trupp, Daniel <Daniel.Trupp@lumen.com>
Subject: RE: CenturyLink asset verification

CAUTION: This email originated outside of Lumen Technologies. Do not click links or open attachments unless you recognize the sender and know the content is safe.

Daniel – I realize it has been a while since my last email and I appreciate your help. The State agency we permit these sand and gravel mines through would like us to send additional information to adjacent utilities. It is my understanding that Brady no longer works for Lumen. Do you have another contact and address where I can send additional information?

Bill Schenderlein
Blue Earth Solutions, LLC
(970) 227-2803

From: Trupp, Daniel <Daniel.Trupp@lumen.com>
Sent: Thursday, June 15, 2023 9:35 AM
To: William Schenderlein <bill@blueearthsolutions.net>; Craddock, Brady <Brady.Craddock@lumen.com>
Subject: RE: CenturyLink asset verification

Hi Bill,

I have added Brady who is the Lumen engineer for this area and can investigate your request.

If there is anything else, you need that I can assist with or direct to the right person please feel free to reach out.

Thank you!

Dan Trupp
Network Implementation Program Manager
Daniel.Trupp@Lumen.com
970-689-6856



From: William Schenderlein <bill@blueearthsolutions.net>
Sent: Wednesday, June 14, 2023 6:07 PM
To: Trupp, Daniel <Daniel.Trupp@lumen.com>
Subject: CenturyLink asset verification

Daniel – I received your contact information from another utility owner near the our project site. I’m not sure if you can help, but I’ve run into dead ends so far. I am a consulting engineer working on a Connell Resources sand and gravel mine in the NW corner of Larimer County roads 5 and 36 (see 811 map), Larimer County, Colorado. The CenturyLink map I received from my 811 submittal (Ticket #A312400703) shows CenturyLink assets on 3 sides of the project area. None of these assets are an issue for the sand and gravel mine, but I am required by law to map all utilities in the area and send notification of the project activities to utility owners.

1. Do you know who/what address I should send the notification letter?
2. Is there anymore detail on these assets? Field verification indicates there may be fiber optic on both sides of County Road 5, there’s no fiber optic on County Road 36, and there’s no fiber optic on the west side of the project site (immediately east of I-25).

Any help would be greatly appreciated. My contact information is below if you need further information. Thank you.

Bill Schenderlein, P.E.
Blue Earth Solutions, LLC
P.O. Box 2427
Fort Collins, CO 80522
(970) 227-2803

This communication is the property of Lumen Technologies and may contain confidential or privileged information. Unauthorized use of this communication is strictly prohibited and may be unlawful. If you have received this communication in error, please immediately notify the sender by reply e-mail and destroy all copies of the communication and any attachments.

This communication is the property of Lumen Technologies and may contain confidential or privileged information. Unauthorized use of this communication is strictly prohibited and may be unlawful. If you have received this communication in error, please immediately notify the sender by reply e-mail and destroy all copies of the communication and any attachments.

This communication is the property of Lumen Technologies and may contain confidential or privileged information. Unauthorized use of this communication is strictly prohibited and may be unlawful. If you have received this communication in error, please immediately notify the sender by reply e-mail and destroy all copies of the communication and any attachments.

This communication is the property of Lumen Technologies and may contain confidential or privileged information. Unauthorized use of this communication is strictly prohibited and may be unlawful. If you have received this communication in error, please immediately notify the sender by reply e-mail and destroy all copies of the communication and any attachments.