





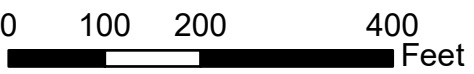


# Legend

-  Vent
-  County Road
-  Secondary Road
-  DRMS Permit Area
-  Mine Workings
-  DOE Lease Boundary

1 inch = 200 feet



U.S. DEPARTMENT OF ENERGY OFFICE OF LEGACY MANAGEMENT	Work Performed by <b>Navarro Research &amp; Engineering, Inc.</b> Under DOE Contract Number DE-LM0000421
--	--

Map 12  
DOE Lease Tract C-JD-9  
Site Map

DATE PREPARED: September 10, 2020	FILE NAME: ULP_ALLGIS
--------------------------------------	--------------------------