








State Hwy 66

Us Hwy 36



- | | |
|-----------------------------------------------------------------------------------------------------------------------------|------------------------------------------------------------------------------------------------------------|
|  Backfilled Areas |  Affected Area Boundary |
|  Growth Media Application & Final Grading |  Permit Boundary |
|  Growth Media Stockpile |  Property Boundary |
|  Waste Rock Stockpile | |

0 0.25 0.5 1 Miles

Dowe Flats 2024 DRMS Report

Permit #M-1993-041

Map 2: Backfill, Grading & Growth Media

Prepared By:



Drawn By: RFB

Approved By: RJ

Mapped: 8/21/2024

Drawn: 8/30/2024