







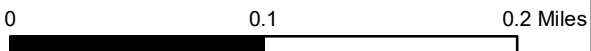



Growth media stockpiles were fertilized, seeded, and stabilized with jute netting. The Interim Reclamation areas are still in progress.



- |   |   |
|---|---|
|  Pit Disturbance Boundary                   |  Property Boundary       |
|  Anticipated 2022 Mining Disturbance        |  Permitted Affected Area |
|  Interim Reclamation in Progress (Topsoil)  |  Canal/Ditch             |
|  Interim Reclamation in Progress (Backfill) |   |
|  Growth Media Stockpile                     |   |



<b>Sandstone Quarry 2024 DRMS Report</b>	
Permit #M-1977-361	
Map 1: Disturbance & Reclamation Areas	
Prepared By:	Drawn By: RFB
 <a href="http://www.habitatmanagementinc.com">www.habitatmanagementinc.com</a>	Approved By: CC
	Date: 8/30/2024