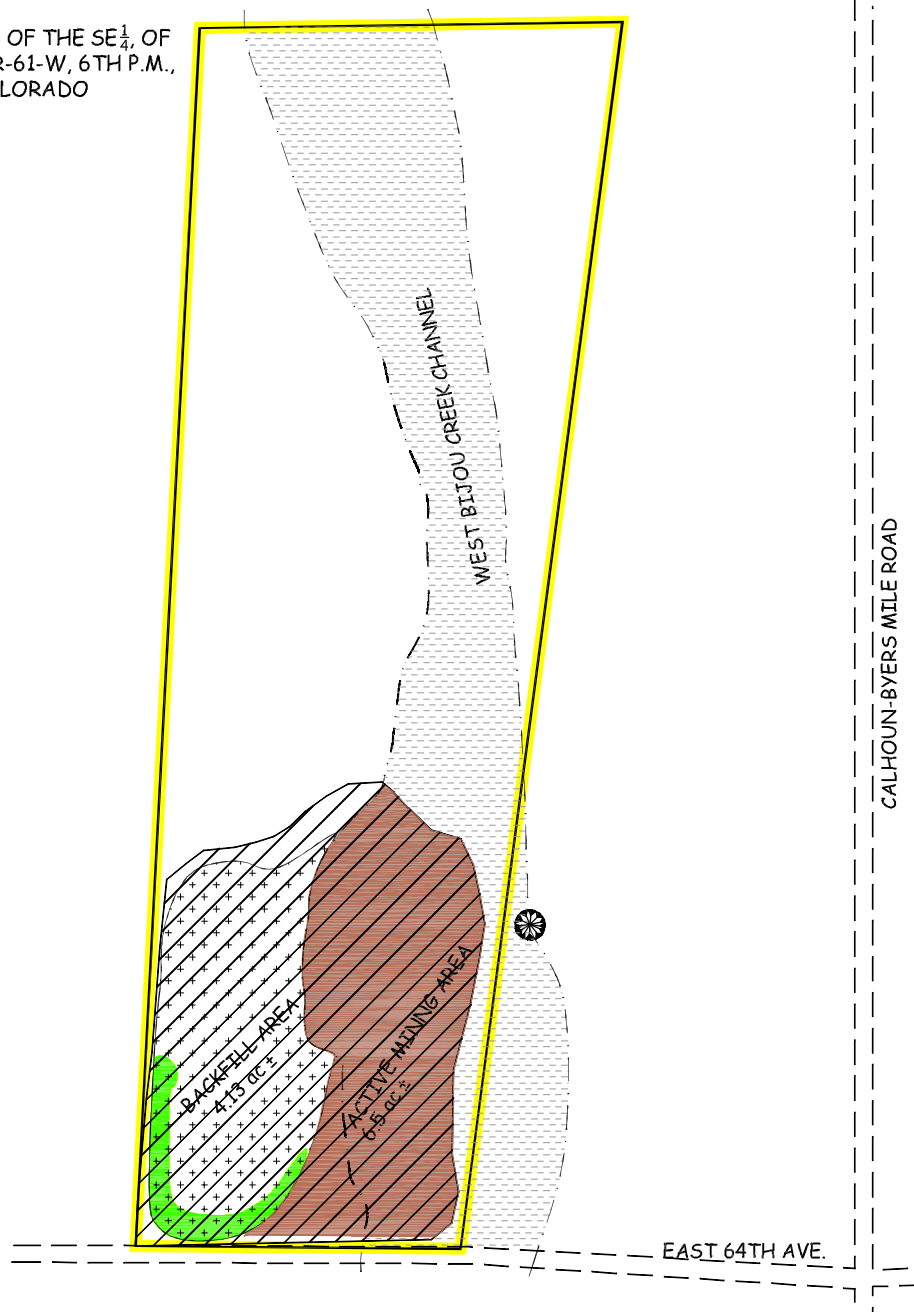


OWNERSHIP AFFECTED LANDS

JONES FINE SAND
5400 FOREST ST.
DENVER, CO 80022

LOCATED IN PARTS OF THE SE $\frac{1}{4}$, OF
SECTION 3, T-3-S, R-61-W, 6TH P.M.,
ADAMS COUNTY COLORADO



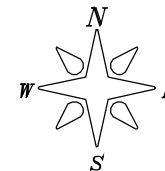
JONES FINE SAND

SAND CREEK MINE - M-1992-038

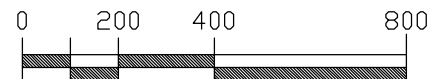
ANNUAL REPORT MAP - 2024

L E G E N D

- PERMIT LINE/AFFECTED LANDS
- OLD PLANT SITE & BACKFILL AREA
- SLOPED - 0.68 AC
- ACTIVE MINING AREA - 6.5 AC
- PARTIALLY MINED AREA 13.0 AC ±
- INTERNAL ROAD



DATE: AUG 27, 2024 - 14:56:03



SCALE 1"=400'

PREPARED BY: **ENVIRONMENT, INC.**
7985 VANCE DR., # 205A
ARVADA, CO 80003
(303) 423-7297