



Report Year: 2022 - Released

Approved seed mix: 2014 BLM custom seed mix for pre-2007 Shell sites.

Status of site for DRMS and BLM Annual Reports: Part of Pad seeded 2004 (phase 2 interim reclamation). The two installed boreholes P&A'd 12/2007 and 11/2010. Final grading and seeding conducted in 2010 (final reclamation phase) Weed control conducted annually 2012 through 2022. Noxious weed monitoring conducted each year. Site released by DRMS in 2016 per Travis Marshall & Flo Vuelves annual inspection.

2022 Weed Control Observations: minimal weeds observed

Treatment: Escort XP @ 1.5 oz/ac, Cornbelt LV6-2,4-D @ 24 oz./acre, Vista @ 1.1 oz/acre, Round Up Pro Max @ 1.0 oz/acre 1# A.I./acre, Sun Wet @ 2 qt/100 gal., Hi-Lite Dye @ 24 oz./100 gal.. (A.I. = Active Ingredients.)

Treatment Method and Date: Handgun 05/20/21, 07/14/21 & 09/21/21

Pad Area  
= 0.33 Acres

#### PAD 10-6 / PAD AW-102

( Hole AW 102 drilled within  
existing 10-6 pad affected area )

The Pad and Access Road have  
been revegetated and weed  
monitoring and treatment  
continue.

Access Road Area = 0.96 Acre  
On SFOGI Land  
(pad and portion of access  
road included in P-2003-022)

Access Road Area = 0.16 Acre  
On Public Land  
(portion included in P-2003-018)

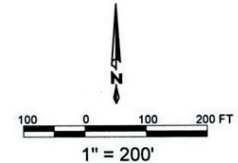
DRMS NOI #P-2003-018

### Pad 10-6 / Pad AW-102 Site Map

Updated 08/14/2022

NOTE - Pad on Private (Shell) Land and  
permitted under NOI #P-2003-022. Portion  
of Access Road on BLM land included in  
NOI #P-2003-018. 2 holes installed; 2 holes  
P&A'd.

SECTION 6, T2S  
R99W, 6th P.M.



Fenceline

WATER GULCH ROAD

CORRAL GULCH ROAD

Report Year: 2021 RELEASED

Approved seed mix: 2014 BLM custom seed mix for pre-2007 Shell sites.

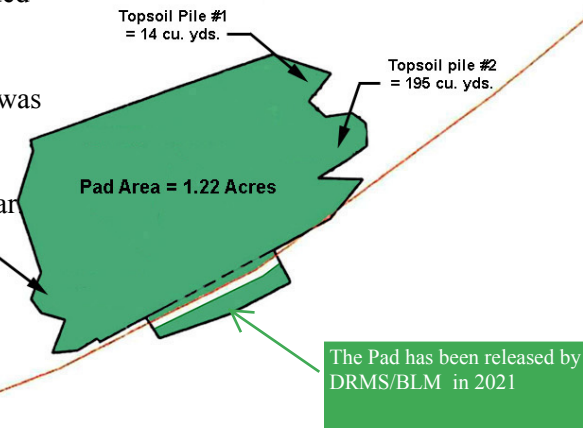
Status of site for DRMS and BLM Annual Reports: The 2 installed drill holes P&A'd 12/2007 and 10/2010. Pad regraded and seeded in 2003 (phase 2 interim reclamation).

The depression and other portions of the pad, re-disturbed in 2010 for remaining P&A work, were regraded, soil material was spread, and seeding was conducted in the Fall of 2010 (final reclamation phase). Weed control conducted annually 2012 through 2021. Noxious weed monitoring conducted each year. DRMS/BLM approved reclamation release of pad

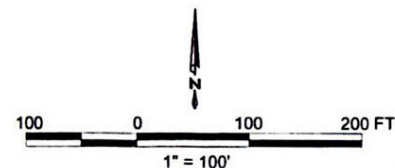
2021 Weed Control Observations: no weeds observed

Treatment:

Treatment Method and Date:



NOTE - 6 original holes included in DRMS NOI #P-2003-018. 4 holes added per pre-SB228 Mod. #1. 2 holes installed and P&A'd to date.



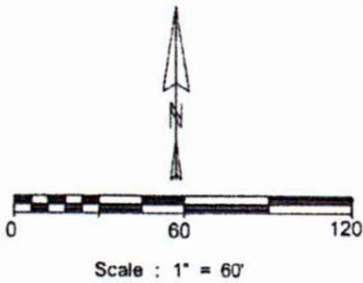
SECTION 16, T1S  
R99W, 6th P.M.

DRMS NOI #P-2003-018

### Pad 56-16-199 (B1-16) Access Map

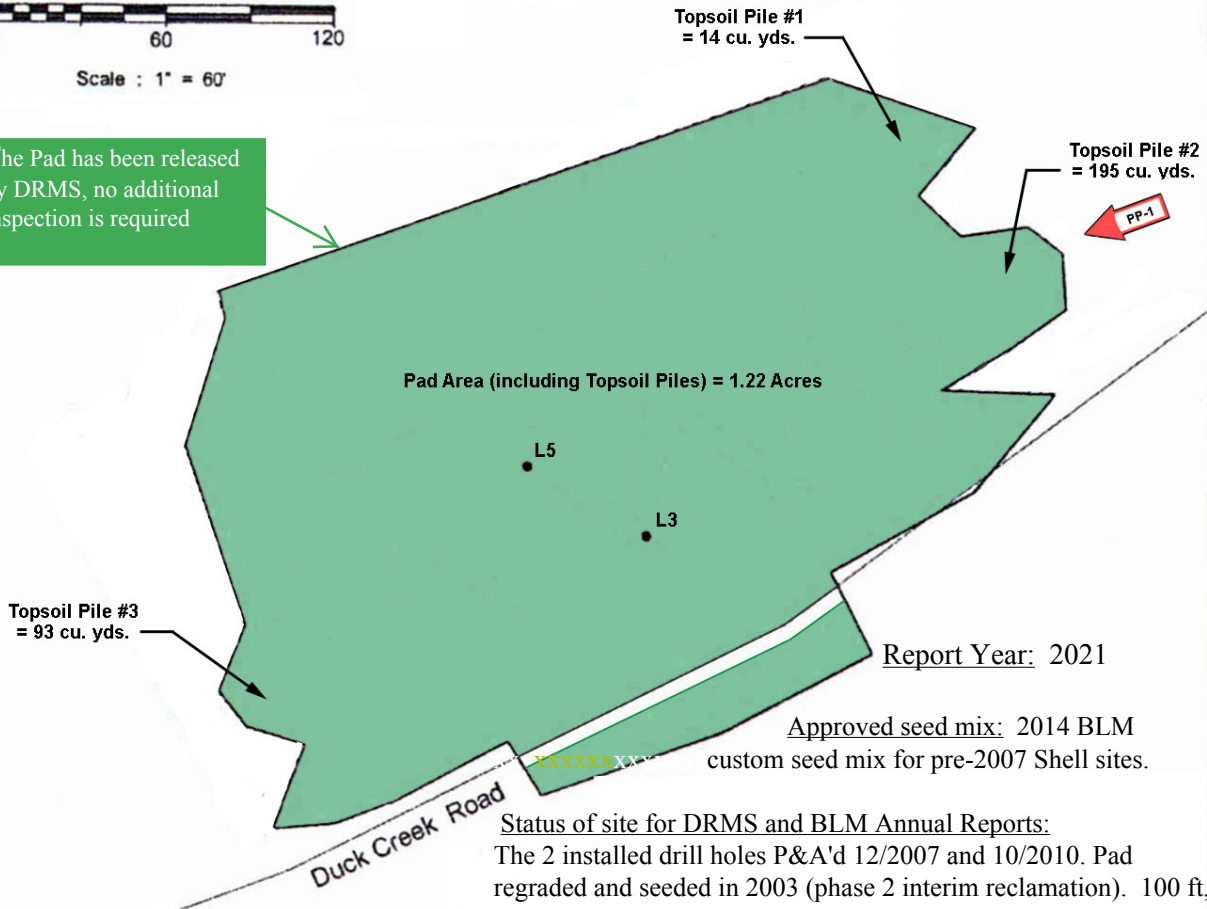
Updated 08/14/2022





NOTE - 6 original holes included in DRMS NOI #P-2003-018. 4 holes added per pre-SB228 Mod. #1. 2 holes installed and P&A'd

The Pad has been released by DRMS, no additional inspection is required



Report Year: 2021

Approved seed mix: 2014 BLM custom seed mix for pre-2007 Shell sites.

Status of site for DRMS and BLM Annual Reports:

The 2 installed drill holes P&A'd 12/2007 and 10/2010. Pad regraded and seeded in 2003 (phase 2 interim reclamation). 100 ft. x 20 ft. x 3 ft. depression installed for water sampling activities. The depression and other portions of the pad, re-disturbed in 2010 for remaining P&A work, were regraded, soil material was spread, and seeding was conducted in the Fall of 2010 (final reclamation phase). Weed control conducted annually 2012 through 2021. Noxious weed monitoring conducted each year. DRMS approved reclamation release of pad in 2021.

2021 Weed Control Observations: No weeds observed

Treatment:

Treatment Method and Date:

DRMS NOI #P-2003-018

**Pad 56-16-199 Site Map  
(prev. Pad B1-16)**

Permanent Photo Point



County : Rio Blanco County

Township : 1S Range : 99W P.M. : 6th

Section : 16 Quarter : NWSE

**Chuck Whiteman & Associates**  
320 3rd Street, P.O. Box 957  
Meeker Colorado

Shell Frontier Oil & Gas Inc.

Sheet : \_\_\_ of \_\_\_ Date : 06 - 15 - 2006  
Job No. : 001-06 Updated 08/14/2022

**MRP-Wide Reclamation Plan - Map 119d  
P-2003-018 Annual Report - Map 03b  
COC65458 Annual Report - Map 01b**



Report Year: 2020 RELEASED

Approved seed mix: 2014 BLM custom seed mix for pre-2007 Shell sites.

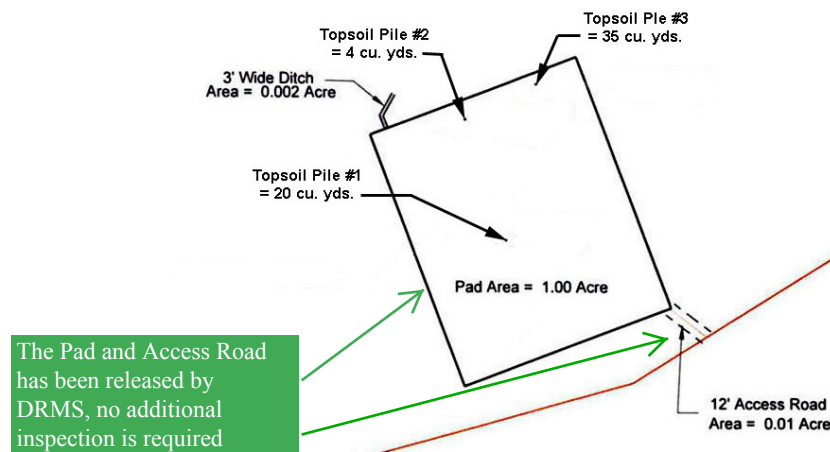
Status of site for DRMS and BLM Annual Reports:

The 5 installed boreholes P&A'd 10/2014. Soil stockpile seeded 03/2004. Pad downsized 06/2009 and seeded 10/2009 (phase 2 interim reclamation). Pit closed. Grading and seeding conducted Fall 2014 (final reclamation phase). Weed control conducted annually 2012 through 2020. Noxious weed monitoring conducted each year. DRMS/BLM approved final release of pad in 2020

2020 Weed Control Observations: no weeds observed

Treatment: Escort XP @ 1.5 oz/acre, Cornbelt LV6-2,4-D @ 24 oz./acre 1# A.I./acre), Vista @ 1.1 oz/acre, Round Up Pro Max @ 1.0 oz/acre 1# A.I./acre, Sun Wet @ 2 at/100 gal, Hi-lite Dye @ 24 oz./100 gal.. (A.I. = Active Ingredients.)


Treatment Method and Date: Handgun 05/22/2020



NOTE - 5 original holes included in DRMS NOI #P-2003-015. 4 holes added per DRMS NOI #P-2003-018. 5 holes installed

DRMS NOI #P-2003-018

**Pad 57-15-199 (B2-15)  
Access Map**





Report Year: 2020

2020 Weed Control Observations: No annual weed observed

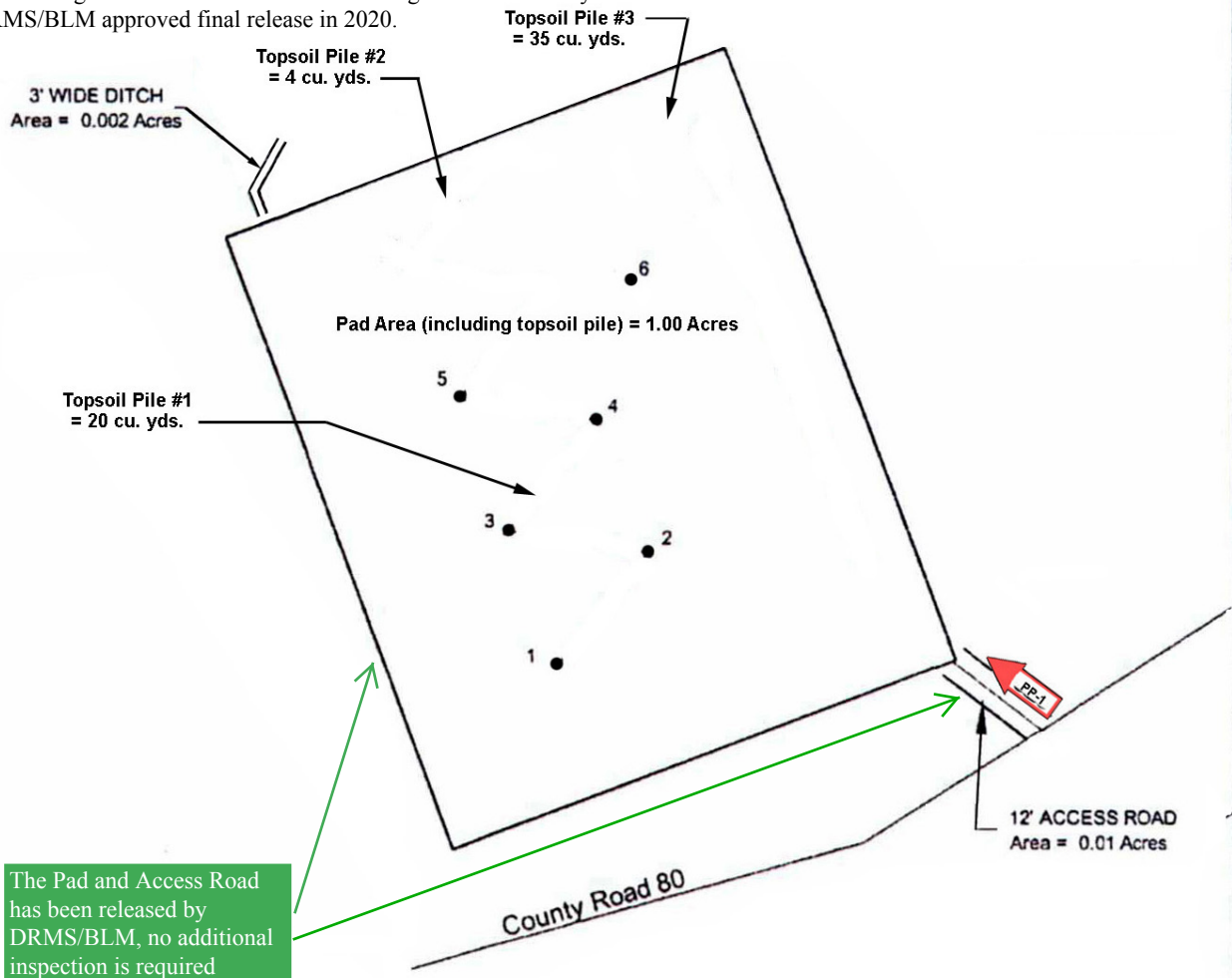
Approved seed mix: 2014 BLM custom seed mix for pre-2007 Shell sites.

Treatment:

Status of site for DRMS and BLM Annual Reports:

Treatment Method and Date:

The 5 installed boreholes P&A'd 10/2014. Soil stockpile seeded 03/2004. Pad downsized 06/2009 and seeded 10/2009 (phase 2 interim reclamation). Pit closed. Grading and seeding conducted Fall 2014 (final reclamation phase). Weed control conducted annually 2012 through 2020. Noxious weed monitoring conducted each year. DRMS/BLM approved final release in 2020.

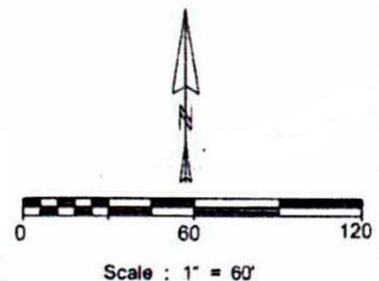


DRMS NOI #P-2003-018

**Pad 57-15-199 Site Map  
(prev. Pad #B2-15)**

Permanent Photo Point 

NOTE - 5 original holes included in DRMS NOI #P-2003-015. 4 holes added per DRMS NOI #P-2003-018. 5 holes installed to date (A, B, L5, L4U, L4L).



County : Rio Blanco County  
Township : 1S Range : 99W P.M. : 6th  
Section : 15 Quarter : NWSE

**Chuck Whiteman & Associates**  
320 3rd Street, P.O. Box 957  
Meeker Colorado

Shell Frontier Oil & Gas Inc.  
Sheet :      of      Date : 06 - 15 - 2006  
Job No. : 001-06 2Updated 08/14/2022

MRP-Wide Reclamation Plan - Map 120d  
P-2003-015 Annual Report - Map 02b  
P-2003-018 Annual Report - Map 04b  
COC65458 Annual Report - Map 02b