

MRP-Wide Reclamation Plan - Map 078a
 P-2003-018 Annual Report - Map 18
 P-2004-011 Annual Report - Map 02
 COC67069 Annual Report - Map 04
 COC68010 Annual Report - Map 06

Report year: 2019

2019 Weed Control Observations: No weeds observed

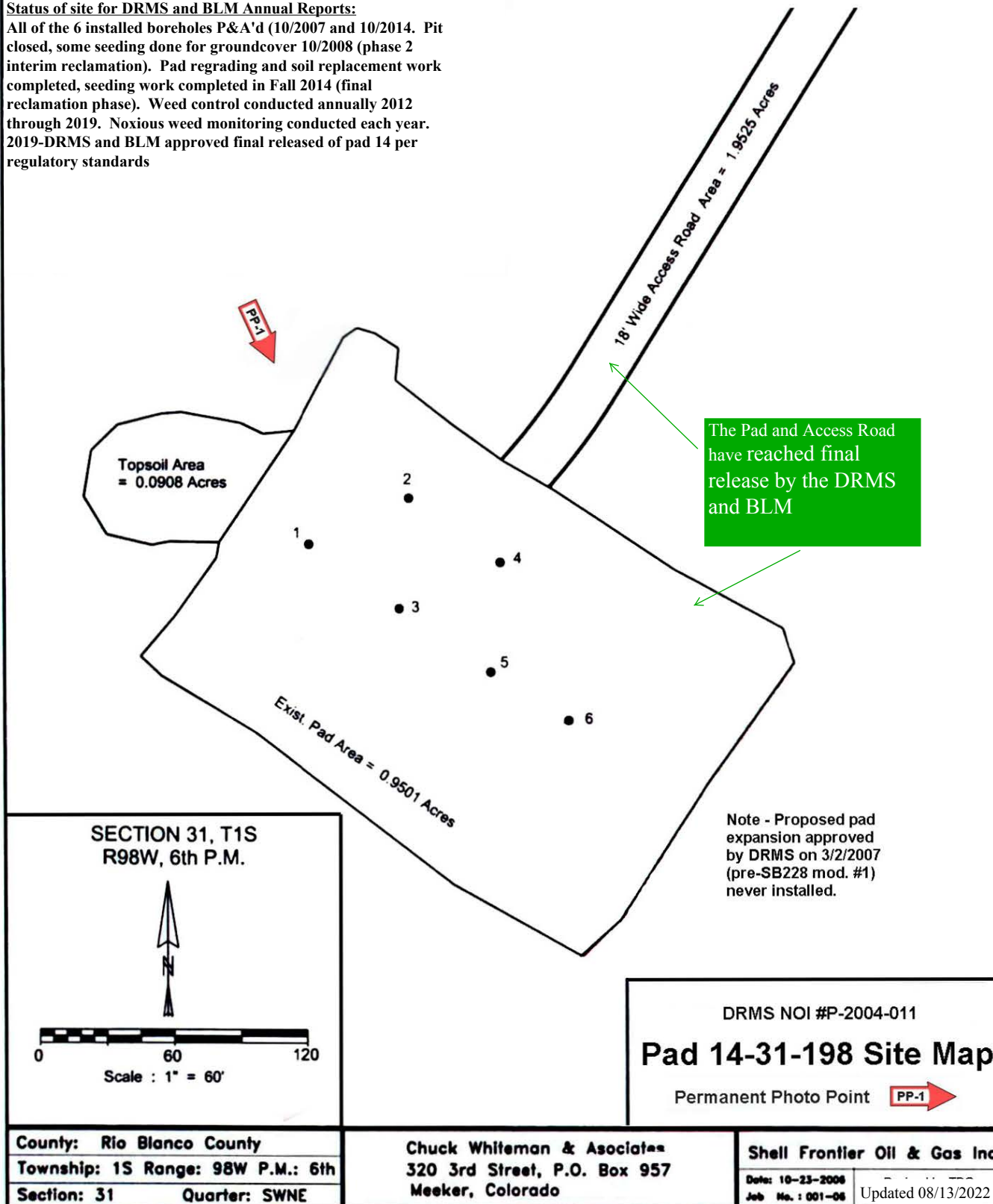
Approved seed mix: 2014 BLM custom seed mix for pre-2007 Shell sites.

Treatment:

Treatment Method and Date:

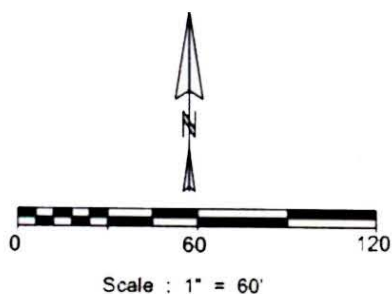
Status of site for DRMS and BLM Annual Reports:

All of the 6 installed boreholes P&A'd (10/2007 and 10/2014. Pit closed, some seeding done for groundcover 10/2008 (phase 2 interim reclamation). Pad regrading and soil replacement work completed, seeding work completed in Fall 2014 (final reclamation phase). Weed control conducted annually 2012 through 2019. Noxious weed monitoring conducted each year. 2019-DRMS and BLM approved final release of pad 14 per regulatory standards

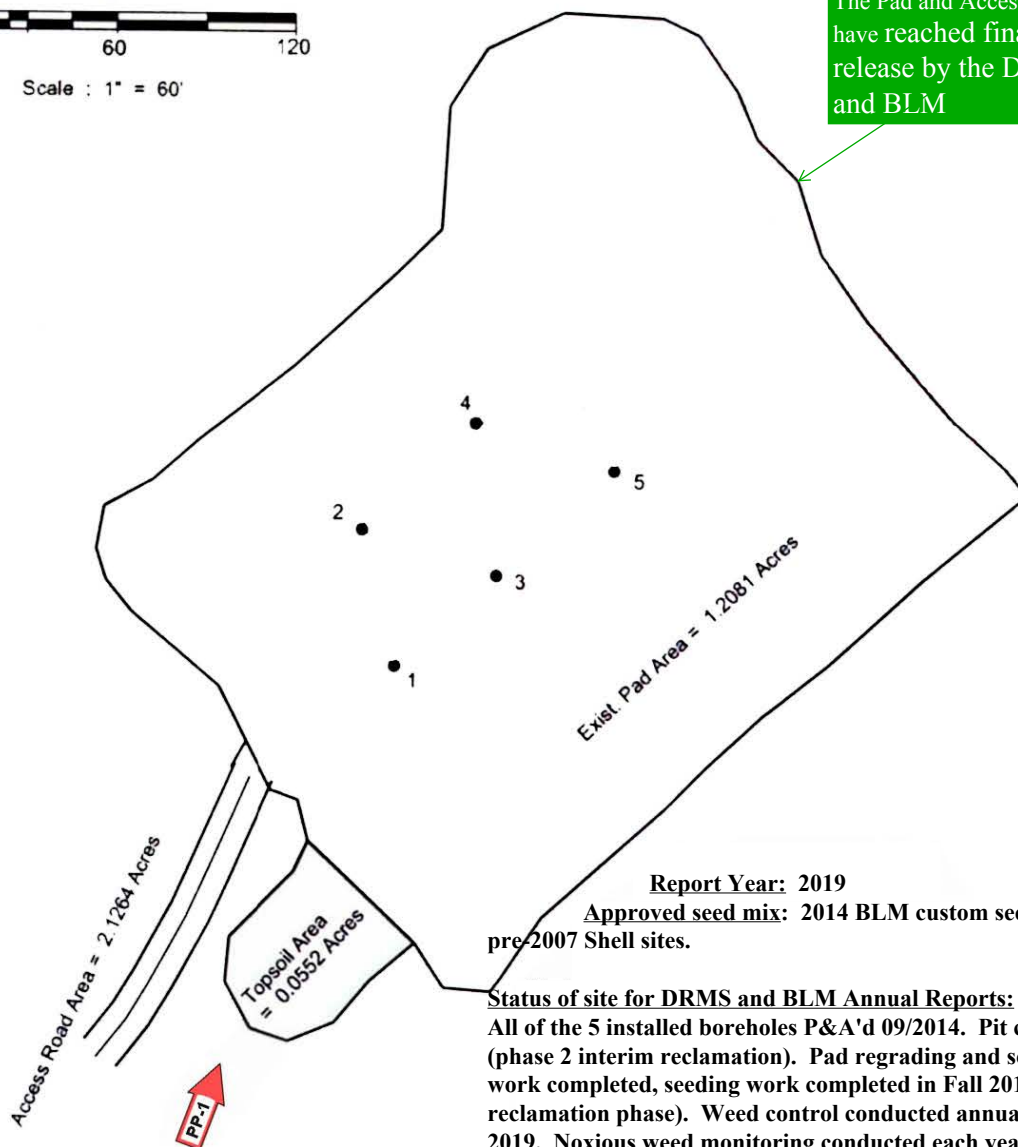


MRP-Wide Reclamation Plan - Map 090d
P-2004-011 Annual Report - Map 03
COC68010 Annual Report - Map 01

Note - Proposed pad expansion approved by DRMS on 3/2/2007 (pre-SB228 mod. #1) never installed.



The Pad and Access Road have reached final release by the DRMS and BLM



Report Year: 2019

Approved seed mix: 2014 BLM custom seed mix for pre-2007 Shell sites.

Status of site for DRMS and BLM Annual Reports:

All of the 5 installed boreholes P&A'd 09/2014. Pit closed 10/2008 (phase 2 interim reclamation). Pad regrading and soil replacement work completed, seeding work completed in Fall 2014 (final reclamation phase). Weed control conducted annually 2012 through 2019. Noxious weed monitoring conducted each year. 2019-DRMS and BLM approved final released of pad 17 per regulatory standards

2019 Weed Control Observations: No weeds observation

Treatment:

Treatment Method and Date:

DRMS NOI #P-2004-011

Pad 17-36-199 Site Map

Permanent Photo Point



County: Rio Blanco County	
Township: 1S	Range: 99W P.M.: 6th
Section: 17	Quarter: NWNE

Chuck Whiteman & Associates
320 3rd Street, P.O. Box 957
Meeker, Colorado

Shell Frontier Oil & Gas Inc.

Date : 06/15/2006
Job No.: 001-06

Updated 08/13/2022

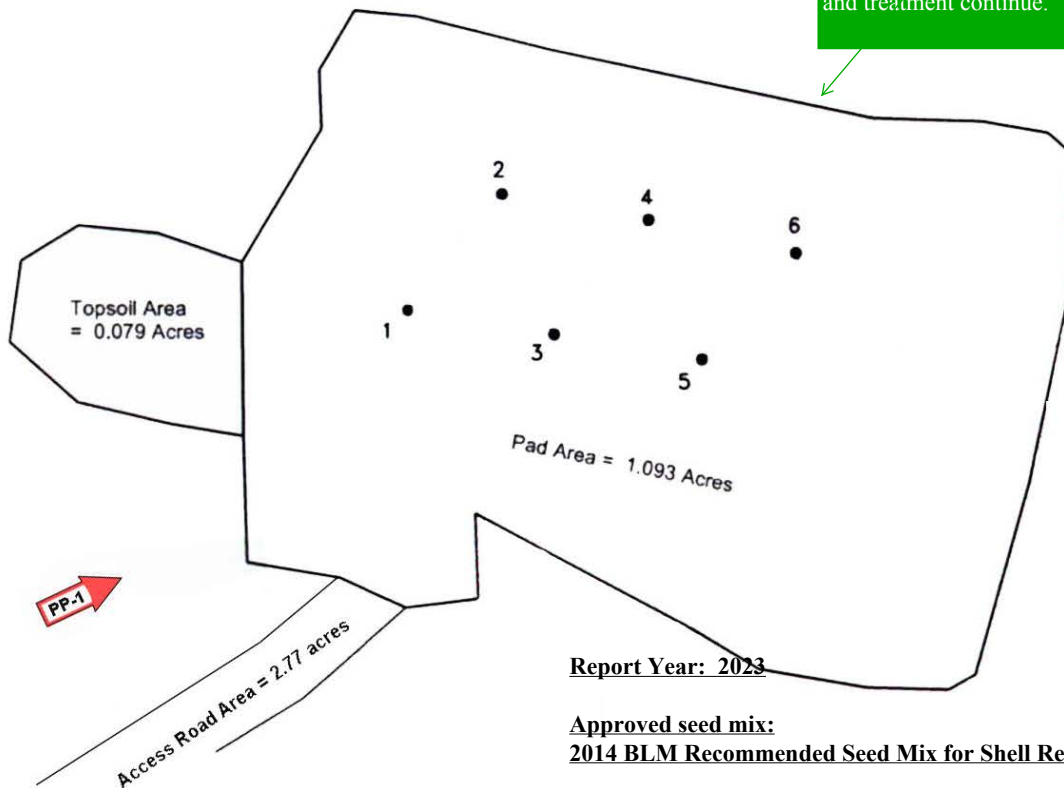
MRP-Wide Reclamation Plan - Map 093d
P-2004-011 Annual Report - Map 04
COC68010 Annual Report - Map 04

DRMS NOI #P-2004-011

Pad 18-6-298 Site Map

Note - Proposed pad expansion approved by DRMS on 3/2/2007 (pre-SB228 Mod. #1) never installed.

The Pad and 3/4 Access Road have been released, the remaining 0.83 acres have been revegetated, weed monitoring and treatment continue.



Report Year: 2023

Approved seed mix:

2014 BLM Recommended Seed Mix for Shell Reclamation.

Status of site for DRMS and BLM Annual Reports:

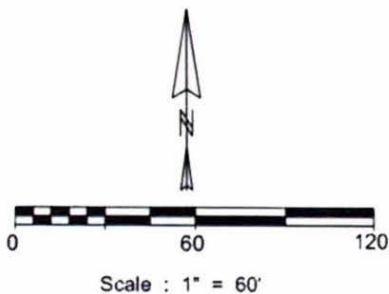
1 of the 6 installed boreholes P&A'd (11/2006). Pit closed, some seeding done for ground cover 10/2008 (phase 2 interim reclamation). Remaining 5 boreholes P&A'd 09/2015. Pad regrading and soil replacement work completed, seeding work completed in Fall 2014 (final reclamation phase). Weed control conducted annually 2012 through 2023. Noxious weed monitoring conducted each year. 2019- DRMS and BLM approved final released of pad 18 per regulatory standards. The lower 0.83 acres of the access road remains under regulatory review. A wire fence has been installed at access road entrance to eliminate road disturbance. 2023: downy brome monitoring, reseeding access road.

2023 Weed Control Observations: Annual -Downy Brome

Treatment: Escort XP @ 1.5 oz/acre, Cornbelt LV6-2,4-D @ 24 oz./acre 1# A.I./acre), Vista @ 1.1 oz/acre, Round Up Pro Max @ 1.0 oz/acre 1# A.I./acre, Sun Wet @ 2 at/100 gal, Hi-lite Dye @ 24 oz./100 gal.. (A.I. = Active Ingredients.)

Treatment Method and Date:

Handgun 05/20/22, 07/14/22 & 09/21/22



Permanent Photo Point



County: Rio Blanco County
Township: 2S Range: 98W P.M.: 6th
Section: 6 Quarter: SENE

Chuck Whiteman & Associates
320 3rd Street, P.O. Box 957
Meeker, Colorado

Shell Frontier Oil & Gas Inc.

Date: 06/30/2006
Job No.: 001-06

Updated 08/15/2023

MRP-Wide Reclamation Plan - Map 094d
P-2004-011 Annual Report - Map 05
COC68010 Annual Report - Map 05