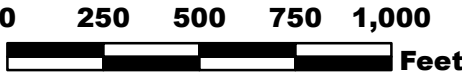


DRMS Annual Report Map 2020






Esri, HERE, Garmin, (c) OpenStreetMap contributors, and the GIS user community, Source: Esri, Maxar, Earthstar Geographics, and the GIS User Community

1 inch = 500 feet



Legend

-  Monitor Wells
-  Monogram Permit
-  Nuvemco

1. Noxious Weeds Present - None
2. Will Monitor For Noxious Weeds
3. Coordinate System: NAD83 US FT: State Plane
4. Drawn by Craig Howell - 08/01/2024

