













LEGEND	
	MINING (ACTIVE)
	MATERIAL STORAGE AREA
	RECLAMATION STARTED
	RECLAMATION COMPLETED
DISTURBED AREAS	
	17.4 AC.
	35.0 AC.
	0.9 AC.
	9.2 AC.
PARCEL LINE	
	177.0 AC.
ORIGINAL PERMIT BOUNDARY (PER PERMIT #M-1985-212)	
	15.4 AC.
AMENDED PERMIT BOUNDARY	
	15.4 AC.
ARKIN'S PARK PROPERTY BOUNDARY	
	
PERMIT AREA SUMMARY:	
ORIGINAL PERMIT AREA	177.0 AC.
AMENDED PERMIT AREA	15.4 AC.
TOTAL PERMIT AREA FOR: ARKIN'S PARK STONE LLC	
	192.4 AC.

NOTE: RECLAIMED AREAS WILL BE GRADED TO SUBSTANTIALLY MATCH TOPOGRAPHY PRIOR TO MINING AND TIE TO EXISTING GRADE AT EDGES

