



**COLORADO**  
Department of Transportation  
Region 3

July 2, 2024

Ms. Amy Yeldell  
Division of Reclamation, Mining and Safety  
101 S. 3rd St., Suite 301, Grand Junction, CO 81501  
Rm 215 1001 E. 62<sup>nd</sup> Ave, Denver CO 80216  
[amy.yeldell@state.co.us](mailto:amy.yeldell@state.co.us)

Dear Ms. Yeldell,

This letter is in response to the DRMS Inspection Report dated October 24, 2023 and required corrective action.

The Problem, as outlined in the Inspection Report: *The affected area boundary markers are insufficient to delineate the affected lands. This is a problem for failure to maintain boundary markers around the affected area as required by Section 3.1.12(2) of the rule.*

The Corrective Actions: *The operator shall 1) conduct a survey and replace the boundary markers in the correct location(s). 2) Provide a map which correlates to the photographic documentation of location points. 3) And include a cover letter declaring if all disturbance were contained within the permit boundary.*

CDOT Maintenance in cooperation with the CDOT Region 3 Survey team have surveyed the permit area. Attached is a survey map with corresponding locations of all the posts. Also attached are photos of the posts in the field.

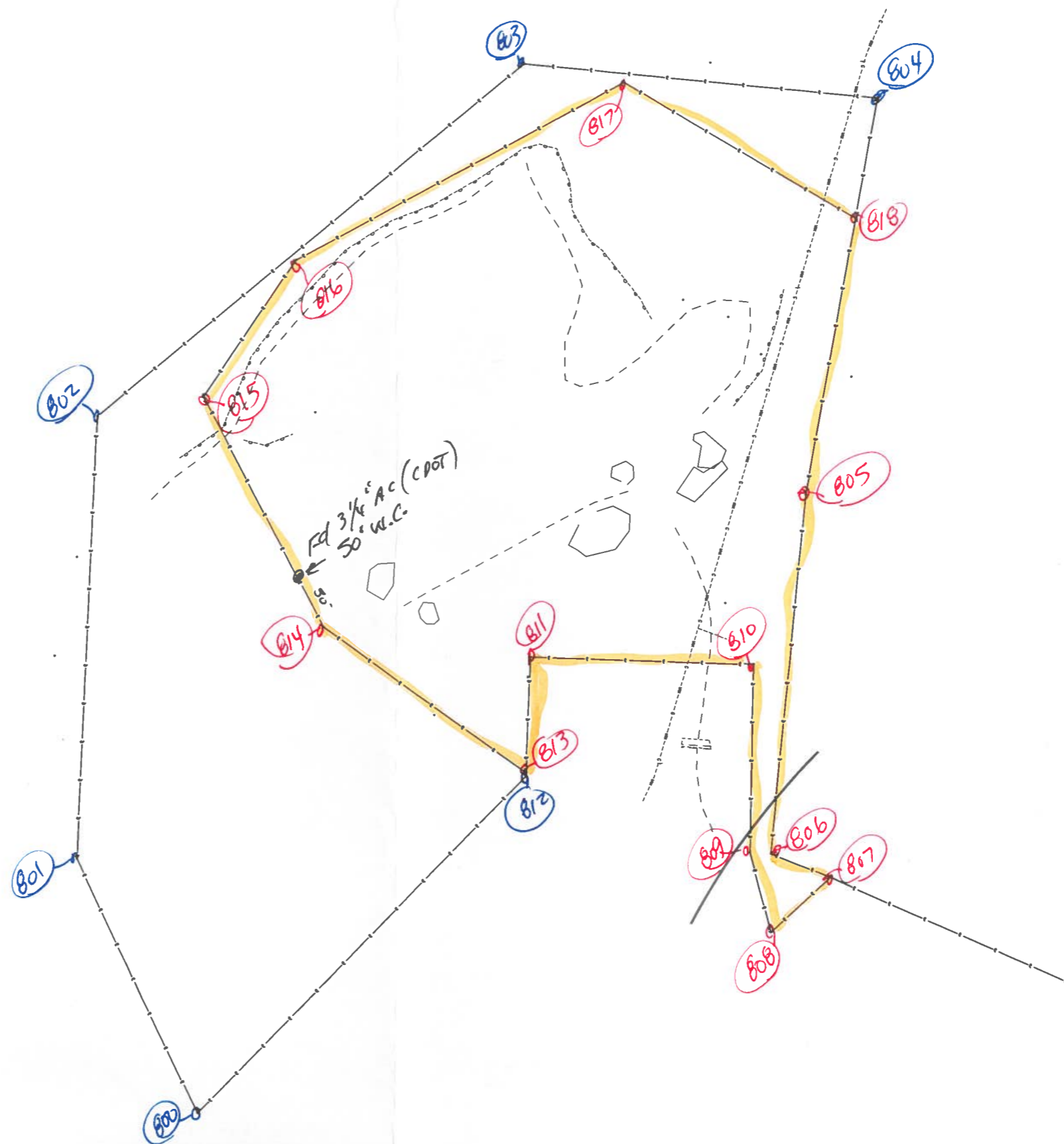
During the survey work, both CDOT Survey and Maintenance Crews observed that all mining disturbances were contained within the permit boundary. Stockpiles and jersey barriers observed at the time of inspection have all been removed from the site.

Please contact me for further information or if you have any questions.

Thank you,


Jennifer Klaetsch


06/26/2024  
DOUGLAS PASS PIT  
LOLA





PT#	Northing	Easting	Elev.	Code
800	78341.741'	107342.216'	6350.000'	1099
801	78616.912'	107209.671'	6350.000'	1099
802	79093.879'	107228.024'	6350.000'	1099
803	79477.082'	107686.836'	6350.000'	1099
804	79442.432'	108068.155'	6350.000'	1099
805	79014.390'	107992.708'	6350.000'	1099
806	78626.647'	107957.369'	6350.000'	1099
807	78601.469'	108021.689'	6350.000'	1099
808	78542.041'	107957.965'	6350.000'	1099
809	78627.796'	107934.946'	6350.000'	1099
810	78830.938'	107937.650'	6350.000'	1099
811	78837.053'	107697.028'	6350.000'	1099
813	78711.610'	107693.043'	6350.000'	1099
814	78867.725'	107473.972'	6350.000'	1099
815	79116.186'	107342.974'	6350.000'	1099
816	79264.046'	107441.933'	6350.000'	1099
817	79457.501'	107794.540'	6350.000'	1099
818	79312.426'	108045.240'	6350.000'	1099
812	78708.638'	107692.949'	6350.000'	1099


Type ▾ People ▾ Modified ▾




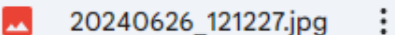





















 20240626\_121227.jpg ⋮  


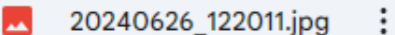

 20240626\_121243.jpg ⋮  


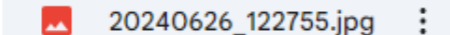

 20240626\_121251.jpg ⋮  


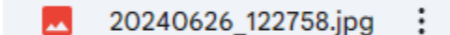

 20240626\_121914.jpg ⋮  




 20240626\_121917.jpg ⋮  


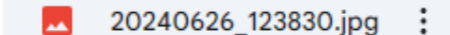

 20240626\_122008.jpg ⋮  


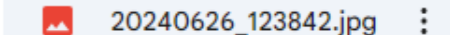

 20240626\_122011.jpg ⋮  


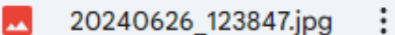

 20240626\_122755.jpg ⋮  


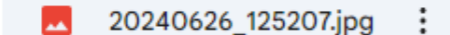
 20240626\_122758.jpg ⋮  


 20240626\_122800.jpg ⋮  


 20240626\_123830.jpg ⋮  


 20240626\_123842.jpg ⋮  


 20240626\_123847.jpg ⋮  


 20240626\_125207.jpg ⋮  
