
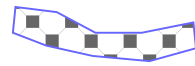




Land Status as of March 20, 2024

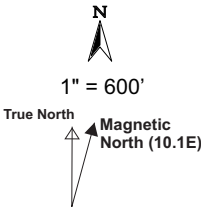
-  Current affected land that has been backfilled, graded, and topsoiled and is seeded. (63.6 acres)
-  Roadway that will remain after reclamation (7.7 acres)

TOTAL AFFECTED LAND DISTURBED AND RECLAIMED = 63.6 ACRES

The fine contours in each reclaimed area are **approximate** elevations with a 2' contour interval primarily to show the final shape of the land.

-  NEW PERMIT BOUNDARY
-  Current Lease Boundary 5th Amendment (860 acres)

Coal Creek Resources
Schmidt Construction Co.
permit: M-1988-044
Arapahoe County



0 500 1000	
2024 Annual Report Map	
DETAIL MAP	
By MAH base date: Jan '05 modified in March 2016 to adjust for TR-07	March 2024