



Colorado Springs Utilities

It's how we're all connected

Advanced Geomatics
1521 Hancock Expressway
Colorado Springs, Colorado 80947

Report Information for Year 2023
31th Year of Operation

Current mining area:	6.09 acres
Total permit area:	82.10 acres
Total affected area:	29.06 acres
(Includes mining + incomplete and/or unreleased reclamation)	
Acres newly affected:	0.12 acres
(During the current report year)	
Acres to be affected:	8.39 acres
(During the next report year)	
Total reclamation to date:	3.01 acres (0.15 acres newly reclaimed)
(Includes incomplete, unreleased, and released reclamation)	
Total acres backfilled:	4.72 acres
(Construction debris landfill)	

Notes:





Field survey conducted on December 15, 2023 Mobile LIDAR and GPS-RTN survey techniques.

Project Datum:

Colorado State Plane Coordinates, Central Zone, NAD 83,
U.S. Survey Feet.

This figure does not represent a monumented land survey. It is only intended to depict the current mined area relative to previously submitted base map data.

Legend

-  Affected Area
-  Reclaimed Area
-  Current Mined Area
-  Inert Backfill, Rev. #TR-3



0 250 Feet 500 Feet
1 Inch = 250 Feet

Exhibit D
Gravel Pit No. 2 Mining Plan Map
Clear Spring Ranch, El Paso County, Colorado

Mined Area Surveyed/Drawn By: Gary S. Rust, PLS
Date: 03/01/2024 ver 1.1

