Maps

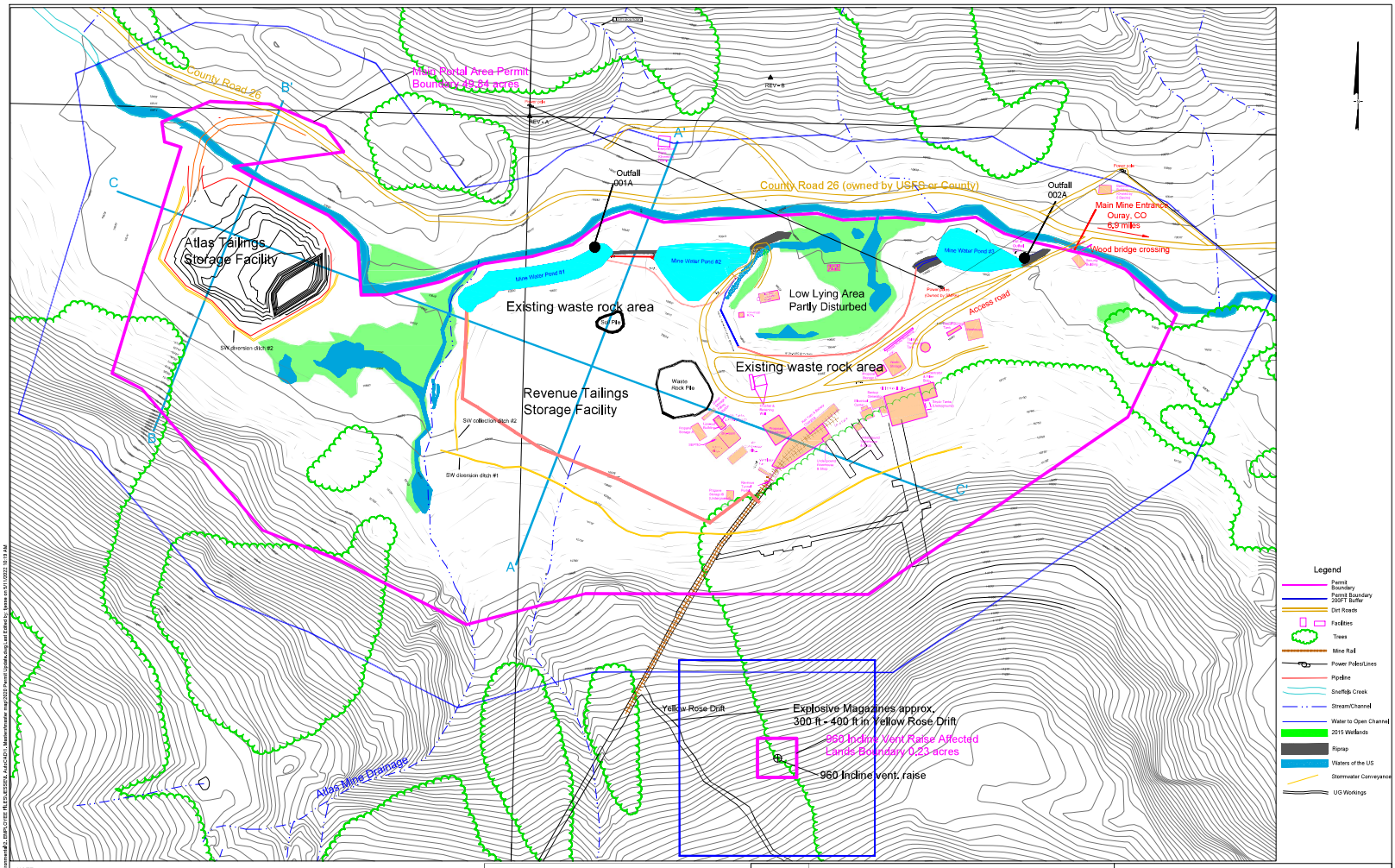

NOTE:
1. Topography from site specific survey in March 2014

REVISIONS

NO.	DESCRIPTION	DATE	BY
0	Amendment 2	12/06/2021	SG/KN
1	Amendment 2 Rev	4/12/2022	TJ

APPROVED BY:

DECEMBER 2021

0 100 200
SCALE IN FEET

Ouray Silver Mines
P.O. BOX 564
Ouray, CO 81427

REVENUE - VIRGINIUS MINE

Map 1: 2023 DRMS Annual Report

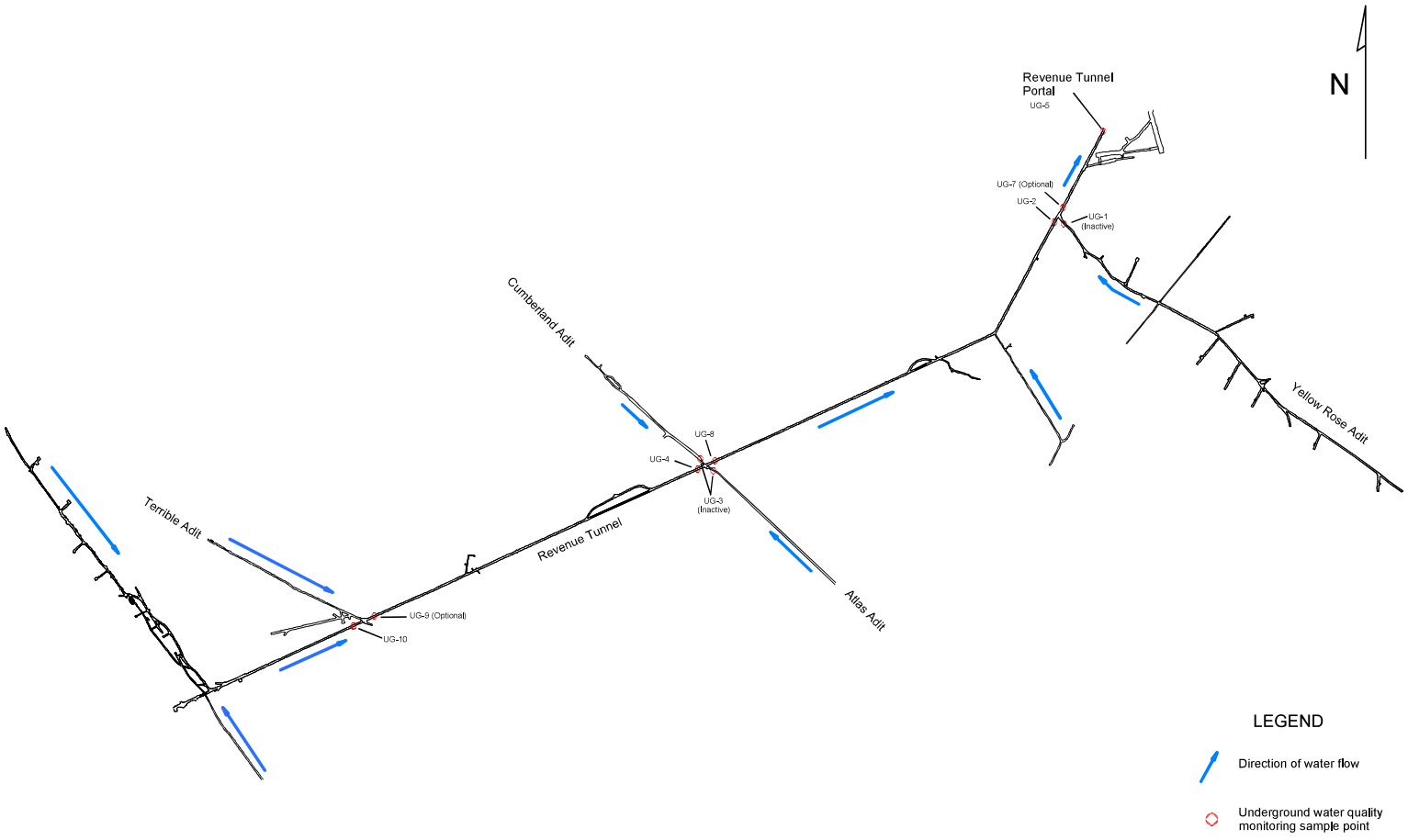

500 0 1000 2000

1 inch = 600 feet

PO Box 564
Ouray CO 81427

January 2023

REVENUE - VIRGINIUS MINE

2023 DRMS Annual Report 112d-1 Underground Map

Locations of sampling stations for water quality monitoring underground

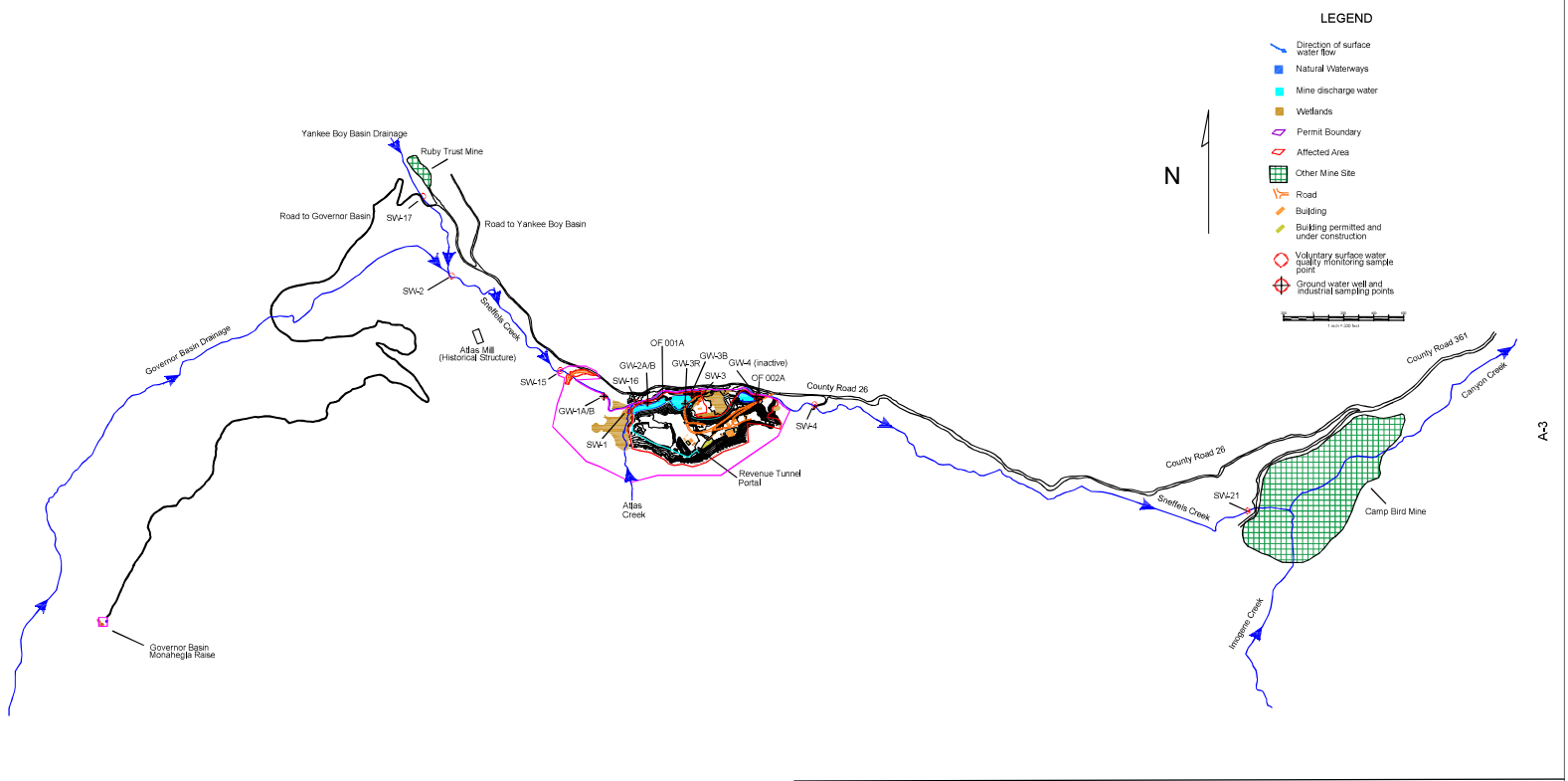

A-3

REVENUE - VIRGINIUS MINE

2023 DRMS Annul Report 112-D1 Surface Sampling Map 2

Locations of sampling stations for surface and ground water quality monitoring

January 2022

PO Box 564
Ouray CO 81427