










Legend

-  Adit
-  County Road
-  Secondary Road
-  Storm Water Control
-  Waste Rock Crest
-  Waste Rock Toe
-  DRMS Permit Area
-  Mine Workings
-  DOE Lease Boundary

1 inch = 150 feet

0 75 150 300 Feet

U.S. DEPARTMENT OF ENERGY
OFFICE OF LEGACY MANAGEMENT

Work Performed by
Navarro Research & Engineering, Inc.
Under DOE Contract Number DE-LM0000421

Map 13
DOE Lease Tract C-SR-11
Site Map

DATE PREPARED: September 10, 2020

FILE NAME: ULP_ALLGIS