


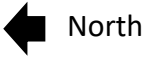


- 1 – topsoil
- 2 – overburden
- 3 – Phase 1, previously mined, silt ponds, to be reclaimed as upland – 18.9 ac
- 4 – Phase 2, previously mined, to be reclaimed as upland – 11.9 ac
- 5 – Phases 3-7, mining completed, slurry liner installed, SEO approved – 106 ac
- 6 – Backfilled 3:1 slopes or greater – 25.7 ac

-  Slurry wall installed
-  Topsoiled and seeded 2018 – 49.8 ac
-  Conveyor bridge approved by CDOT, City of Fort Lupton, Weld County and DRMS is operational.



City and County of Denver	
Lupton Lakes M-2004-078	
2023 DRMS Annual Report	
Not to scale	10-12-23

Imagery Date: 05/16/2023