



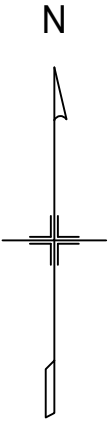


LEGEND:

-  PLANNED RECLAMATION (16.2acres)
-  BACKFILLED AREA (18.4acres)
-  BEAR CREEK DIVERSION PROJECT
-  PROJECTED DISTURBANCE (2022 - 2023) (24.8 acres)



ISSUE	PORTLAND PLANT PERMIT No M1977-344 2023 ANNUAL REPORT  COLORADO CENTRAL FEET (US ft) ZONE, NAD83, NAVD88	DRAWN Jeff Hauser
Topo from Sep, 2021		CHECKED Tim Smith
		SCALE: 1"=700'
		MAP 1 OF 1